MYSTERY SHROUDS MURDER OF BEAUTIFUL CALIFORNIA WOMAN

SUPREME COURT DECLARES THAT SUTRO WILL TRUST IS INVALID

Exclusive Associated Press Service

Oakland Tribune.

LAST Edition

VOL. LXXI WEATHER:—Fair tonight and Friday with fog at night moderate west winds | OAKLAND, CALIFORNIA, THURSDAY EVENING, JUNE 24, 1909. | 38 PAGES | NO. 124.

ORDER HIM TO QUIT CITY OR FACE HANGING

Determined Citizens of North Oakland Drive Fiend From Midst

PAY MIDNIGHT CALL WHICH IS HEEDED

Told to Leave Vicinity or He Would Dangle at the End of Rope

Quietly, determinedly and with the stern spirit of the vigilantes of '55 and '56 coursing through their veins, fifteen or more representative citizens of North Oakland called last night on F A Boulin a carpenter residing at 5811 Dover street whose incestuous relations with his 15-year-old adopted daughter had outraged the community's sense of decency and morality and informed him that he must leave town at once under the penalty of receiving short shrift at the end of a rope

There was no mob spirit present but a calm, deliberate intention of ridding the community of an unnatural brute whose actions brought disgrace to the very name of humanity

In the little group of men were fathers, taxpayers, citizens and one councilman Their mission was grave and they performed it gravely

Stricken by Fear

When the wretch was confronted by the serious faces and determined men the color fled from his cowardly face and his knees knocked together being almost unable to sustain himself It

YOU WILL HAVE TO LEAVE OAKLAND WITHIN TWENTY FOUR HOURS SAID THE LEADER ADDING SIGNIFICANTLY IF YOU DO NOT YOU KNOW WHAT WILL HAPPEN TO YOU

A motion of the speaker's hand to his neck was sufficient to cause the frightened wretch to gasp through lips that scarcely could articulate

GOOD GOD DON T HANG ME I WILL GO I WILL GO NOW PLEASE DON T HANG ME

Having performed their mission the committee left the home on Dover street separated and went to their homes where their action was applauded by the wives and mothers of the households

Disappears in Night

Before midnight Boulin was far away from the premises in Oakland wandering where he must forever hide his name and infamy where honest men congregate

The action of the committee was made necessary by the fact that the law was inadequate [illegible] Boulin was arrested by Captain [illegible] and kept on the [illegible] to make him confess to his dastardly deed He was [illegible] by his adopted daughter who [illegible] reproached him

As there was no evidence save the [illegible] statement a conviction was impossible Although regretting to [illegible] whose abysmal depravity is almost unthinkable Captain Petersen did so The little child was taken charge of by the ladies of the Associated Charities and tenderly cared for

Boulin is married but was separated from his wife He had adopted the child he ruined when she was a little babe

After being released from jail Boulin went to his home on Dover street but he was [illegible] and finally subjected to the threat of being the chief guest at a necktie party

SUTRO WILL TRUST IS HELD INVALID

SAN FRANCISCO, June 24.--The Supreme Court this morning affirmed Judge Coffey's decision that the Sutro Trust is invalid.

The property involved, estimated to be worth $1,500,000, consisting of 800 acres situated in San Francisco, and lying between the Affiliated Colleges and the Ingleside Race Track, together with Sutro Heights, will now be distributed to the six children of Adolph Sutro.

Girl, Starving, Forges Check; She's Forgiven

Josephine Wilber, who forged a check for $15 because she was hungry

BERKELEY June 24—I was out of work and hungry discouraged and helpless and I forged the check for $15 to buy food is the statement made by pretty Josephine Wilber who was arrested in Oakland yesterday afternoon by Henry Jameson of the Berkeley police force on a charge of having passed a fictitious check for $15 drawn upon the First National Bank of Berkeley

With no friends on this coast and discouraged in her attempt to find employment Miss Wilber went to the grocery store of H [illegible] Crawford and obtained some blank checks on the First National Bank of Berkeley She filled in one of the blanks for the amount of $15 took it to Oakland and passed it upon T L Christianson of that city immediately going to a number of stores where she purchased a quantity of food and provisions The check was made out on May [illegible] passed through the hands of Paying Teller Reed of the bank without being noticed and was not discovered to be a forgery until yesterday

Girl is Arrested

Chief of Police Vollmer then detailed Detective Jameson to arrest the girl Miss Wilber had resided formerly at the home of F E Pierce of 2041 Center street but it was learned that she had moved to Oakland She was located by Jameson at a late hour last night and brought to Berkeley

When questioned by Chief Vollmer the young woman immediately admitted the forgery and told a pitiful story of want and discouragement She stated that she had come to this coast from Terre Haute Indiana on account of stories told her of prosperous conditions existing here She had worked at almost any thing and for any wages

Steal or Starve

The temptation to steal had not come to her until she was actually in want of bread and butter It was a case of starve or steal she resisted temptation for one whole hungry day but her want overcame her will She forged the check

Chief Vollmer immediately communicated with the officials of the bank telling them the details of the forgery He was informed that they would in all probability drop the matter

Miss Wilber says that she has a cousin A C Wilson at the Presidio in San Francisco who is a member of the Coast Artillery the Twenty ninth Company A communication has been sent to the young woman's parents in Terre Haute

Accuses Girl

Mrs F L Pierce at whose home Miss Wilbur stayed while in Berkeley is inclined to credit the girl with a habit of stealing She states that she missed a bracelet and accused the girl with stealing it all of the evidence pointing to her as the culprit The article was later returned by a friend of Miss Wilber's a young man from San Francisco who refused to state how he had gained possession of it

The police are now looking up the record of Miss Wilber It is thought by them that she has used the name of Josephine Maxwell although the fact has not been absolutely substantiated

Stomach Troubles
Horsford's Acid Phosphate
Relieves the acidity of weak and disordered stomach [illegible] tonic and strength builder

WOMAN SLAIN; SUSPECT HAS SUDDENLY FLED

Body of Mrs. Edith Woodell of Los Angeles Found in Maryland

WAS ON VISIT TO HOME OF HER FOSTER FATHER

Bloody Clothes Found in Room Point to Stranger as Murderer

BALTIMORE June 24—The body of the woman found yesterday in Back River near St Michaels Md has been identified as that of Mrs Edith May Thompson Woodill [illegible] years of age

Mrs Woodill resided at Los Angeles and came east with her husband last week to spend the summer at the home of Captain Charles H Thompson her foster father at McDaniel this State

Following the identification of the body with evidence pointing to murder States Attorney Turner of Talbot county today sent out telegrams asking that a man who claimed to be a newspaper man be arrested

A dispatch from St Michaels says that a bloody sheet and a woman's garment said to have belonged to Mrs Woodell were found in the room of the suspect who disappeared last night The suspect was a comparative stranger in Talbot county He went there last fall and bought a little farm near the Thompson place He described himself as a writer and newspaper correspondent

Woman of Beauty

Mrs Woodill was possessed of rare beauty and was well known socially in Baltimore She numbered among her warmest friends former Secretary of the Treasury Lyman J Gage Soon after her arrival at her foster father's home at McDaniel the man now sought John T or Emitt [illegible] Roberts was noticed to have been much in her company It appeared that the pair had formed an acquaintance and they were seen together a great deal in the few days before she disappeared

Last Saturday Mrs Woodill went to Easton and had some dental work done When she left Captain Thompson supposed that Roberts would see her safely home

Last Seen Saturday

It develops that Roberts met her at Royal Oak station with a horse and carriage and the pair drove to St Michaels where they embarked on Roberts' launch and headed for the little creek that passes through it The last seen of Mrs Woodill was when the little launch left the St Michaels wharf

Between that time and the finding of the body there is mystery as to what transpired

To Captain Thompson and others who became anxious at the continued absence of Mrs Woodill Roberts said that she had come to Baltimore He sought to allay the fears of the foster father by telling him that she would return in a few days

Roberts came to Baltimore himself on Tuesday and at that time showed a letter to Captain Thompson which purported to be from Mrs Woodill It was mailed in the city and said she would be back home in a day or two

Roberts returned to McDaniel found that the letter had been received and then said I thought that she told you so But Thompson was not satisfied He interested some of his neighbors in the matter and began searching

Mrs Woodill was said to have had a large sum of money with her and wore jewelry when she left home The body was nude when found

Mrs Woodill had not been seen since Saturday when she was said to have gone out on Miles river in a motorboat with the man suspected until her body weighted down with an iron post and the skull crushed in was discovered by two boys

Husband Prostrated

LOS ANGELES June 24—The news of the murder of Mrs Edith M Woodhill the young wife of Gilbert Woodhill president of the Woodhill Automobile Co of this city created a sensation here where both are well known Woodhill who returned from Maryland but a week ago where he had been on a visit with his wife is prostrated by the blow Neither he nor any of their relatives or friends know of any affair in which Mrs Woodhill was involved that might have led to such a tragedy

Mr Woodhill received a letter from his wife today filled with expressions of affection and of hope for their early reunion A few minutes after reading the letter, Woodhill received the telegram announcing the bare fact that his wife had been murdered in Maryland.

Ward of Lyman J. Gage

Mrs Woodhill was formerly Miss Edith May Thompson a ward of Lyman J Gage former secretary of the treasury now a resident of San Diego The couple were married in the East about a year and a half ago Since then they have lived in Los Angeles and suburbs

Gage Hears of Tragedy

SAN DIEGO June 24 — Former Secretary of the Treasury Lyman J Gage said today that he had received a message announcing the murder of his ward Mrs Woodhill in Maryland, but knew nothing further of the affair

Search San Francisco For Chinese Murderer Of Pretty White Girl

ELSIE SIGEL, murdered by Chinese in New York and the room in which the trunk containing her body was found

MILLIONAIRE'S WIFE FRIEND OF DUSTIN FARNUM

Deposition of Actor is Read in Court and He May Be Summoned

SOCIETY WOMAN AND STAGE HERO FRIENDLY

Walk, Ride. Talk and Visit With Each Other Many Times

NEW YORK June 24—Katherine Clemmons Gould was again a witness today in her suit for separation from her husband Howard Gould It was expected that Mrs Gould's testimony in rebuttal would occupy most of today's session and that the defense would then call several witnesses in surrebuttal which would continue the trial over till its completion

Mr Shearn Mrs Gould's counsel, had one more deposition to read into the record today that of Dustin Farnum whose name has been linked with Mrs Gould throughout the trial by the defense

Mr Shearn said he had hoped to call the actor as a witness but that he had learned Farnum was all in Maine and could not be reached

May Call Farum

Mrs Gould's counsel started to read the deposition of Dustin Farnum at the opening of today's session and Mr. Nicoll counsel for the defense objected

This witness is a resident of New York State and has been in the courthouse since the trial began, said Mr Nicoll

Mr Shearn said it was true that Farnum had been here two weeks ago He had telegraphed him in Maine and received a message from Farnum's wife that he would not be able to come on to testify on account of his physical condition

Justice Dowling allowed the deposition to be read and Mr Shearn asked the privilege to place Farnum on the stand Monday if he could get him

Meets Mrs. Goud

Farnum deposed that he first met Mrs Gould six or seven years ago at a charity benefit given by a number of New York society women Mrs Lounsberry introduced him to Mrs Gould the witness deposed

The second time he met her was at Castle Gould when he went with Miss Mae Robson the actress and Mrs Gould drove them for two hours about the estate

In August 1906 the actor took luncheon at the St Regis Hotel with Mrs Gould upon her invitation the witness deposed

I went then on a matter of busi-

(Continued on Page 2)

FATHER CHARGED WITH ATTEMPT TO KIDNAP

Mother-in-law of J. J. Moitozo Also Alleges He Attacked Her on Street

SON-IN-LAW PLEADS NOT GUILTY; TRIAL IS SET

Bystanders Interfere to Prevent Carrying off of Young Son

SAN LEANDRO June 24—Claiming that her son in law Joe J Moitozo of Orchard avenue had tried by force to kidnap his four year old son and then failing in his attempt had brutally assaulted and beaten her Mrs Maria G [illegible] of Hayward caused the arrest of him on a misdemeanor charge yesterday afternoon

Moitozo pleaded not guilty before Justice of the Peace T N Frank and demanded a jury trial which was refused him He was released on $100 bail and his hearing set for Tuesday June 29

The alleged assault occurred on Wadsworth avenue yesterday According to the woman's complaint Moitozo and his wife have been living apart and several attempts by the father have been made to capture the child from the mother's custody

Yesterday Mrs [illegible] had taken the youngster for a walk when suddenly so she states her son in law appeared on the scene and grabbing the boy attempted to run away with him

She grappled with the man who then released the boy and turned his attention to the latter's grandmother beating her unmercifully and knocking her to the ground

Bystanders she says prevented the angry father from injuring her more seriously and carrying out his plans

Real Estate Auction Sale

We have received instructions to sell the house and lot 208 Manila ave one-half block from College ave Oakland near Key Route station Sale on Saturday June 26 on the premises

This elegant new home contains 6 rooms complete and up to date the lot is 53 feet frontage by 207 with an L in rear 60 feet 6 inches $2000 may remain on mortgage balance to suit. This is a fine chance to speculate

911 91 Phelan building, San Francisco Phone Douglas 641
J. A. MUNRO & CO Auctioneers.
Main office 1005 7 9 Clay st Oakland

ALL AVENUES FOR ESCAPE CLOSED TO ORIENTAL

Steamship Manchuria Searched by Authorities But No Success

MANY CLEWS ARE GIVEN TO OFFICERS

Chinese of United States Aid in Chase For Brutal Murderer

SAN FRANCISCO June 24 — After a thorough search of the steamer Manchuria Detectives Murphy, McMahon and Gaughran failed to find any trace of Leon Ling the murderer of Elsie Siegel

The vessel was allowed to leave shortly after schedule time at 1:45 this afternoon

Rumors that a suspect had been arrested are without foundation

Up to the very moment of the vessel's departure the search for Leon Ling was continued Detective Sergeant George MacMahon with a dozen men selected because of their acquaintance with the Chinese and their customs ransacked every foot of space throughout the big liner their task extending over a period of several hours MacMahon through a Chinese with whom he is well acquainted obtained positive information last night that Leon Ling was hidden in Oakland by friends and fellow members of his tong, and it was expected according to his reports that an effort would be made to smuggle the fugitive aboard during the night or just prior to the hour of sailing

It was supposed that this was to be done through the co operation of Chinese servants or members of the Chinese crew and a vigilant watch was maintained throughout the night

An hour before the lines were cast off McMahon received another report from similar sources notifying him that Leon King was on board the Manchuria Chinese passengers male and female were again subjected to rigid inspection

SAN FRANCISCO June 24 — Chief of Police Cook and Acting Captain of Detectives Fitzgerald are determined that Leon Ling the Chinese who murdered Elsie Sigel in his room in New York shall not escape from San Francisco if he is indeed hiding in this community as has been rumored Every avenue of escape is being watched and a special detail was sent to the wharf today to watch the liner Manchuria and to search her before she can leave for the Orient

Detective Sergeants Murphy McMahon and Gaughran together with Ty Hee a relative of the much-wanted man began a diligent search of the vessel at 1 o'clock today While they were engaged in their work a guard was placed on the dock and no Chinese permitted to leave the ship Several times the rumor was spread to the dock that the murderer had been taken into custody but these proved unfounded and the investigation proceeded

Many Suspects

NEW YORK June 24—Rumors and conjectures as to the whereabout of Leon Ling the young Chinaman who is sought by the detectives in charge of the Elsie Sigel murder case continued in abundance today There was also a fresh crop of theories as to the motives which had prompted the crime and as to the exact manner of its commission but in spite of almost hourly rumors of the capture of the missing Chinaman in almost every quarter of the United States there was nothing tangible upon which to base a clew of use in tracing the murderer

The advanced state of decomposition of the body when found precluded any autopsy or examination to show what the cause of death had been

The theory of Quong Yick Nam that the girl had died from an overdose of chloroform administered by Leon cannot be confirmed as the handkerchief which his room mate Chung Sin declares he saw over her mouth had disappeared

The finding of the two letters written by Leon to Chu Gain whom he regarded

(Continued on Page 2)

LOVE AFFAIR TERMINATES IN DOUBLE TRAGEDY

Couple Quarrel. He Draws a Revolver, Shoots Her, Then Himself

TWO DEAD BODIES ARE FOUND IN APARTMENT

While Husband is Away She Becomes the Companion of Another

SAN FRANCISCO, June 24—As the culmination of what would appear to be a love affair between Mrs Kitty Barres, a waitress, and William Harriton, a janitor, the latter mysteriously shot and killed the woman and then committed suicide in his apartments at 1421 Golden Gate avenue early last evening

The dead bodies of the pair were found lying on the floor by Edward Ashworth, proprietor of the house, shortly after 10 o'clock this morning, and from all appearances Mrs Barnes and Harriton were about to go to supper when the shooting occurred.

Shrouded in Mystery

The whole affair is enveloped in considerable mystery Mrs Barnes has for the last eight months, been employed in the new Chutes restaurant 1310 Fillmore street Her husband is somewhere in the country but his exact whereabouts could not be learned

Harriton is employed by Madison & Burke to look after a group of flats on Golden Gate avenue between Steiner and Pierce streets He is slightly lame It has been his habit to visit the restaurant where Mrs Barnes worked every day for his meals

None of the attaches of the establishment were aware that there was a love affair between the two but Edward Ashworth from whom Harriton rents the front room in the Golden Gate avenue flat stated this morning that he saw Mrs Barnes call for the man and the two go out together several days ago

Woman is Missing

Last evening Mrs Barnes left her home at Seventeenth and Howard streets at 4 [illegible] to go to work and failed to put in an appearance

No one saw her go into Harriton's room but it is evident that a violent quarrel occurred there and that the man drawing a revolver fired four shots One of these struck the woman in the left breast and another went through a pane of glass in one of the windows The third shot is unaccounted for but the fourth was used, apparently, by the man in blowing out his own brains

Mrs Barnes was fully dressed, even to her hat which she had not removed, and Harriton also seemed to be ready to go to his evening meal.

Bodies Are Found

No one in the house heard the shots and it was not until this morning, when Mrs Ashworth knocked on the door, to make up the janitor's room, that she discovered something was amiss Summoning her husband the door was broken down and the two lifeless inmates found stretched in a pool of blood upon the floor The police and morgue authorities were notified, and Detective Sergeant Bailey and Deputy Coroner Cronin were dispatched to the scene

The revolver lay just at Harriton's feet and it is really only a theory that he did the shooting This is based on the fact that the weapon must have been held close to his own head when the trigger was pulled whereas the wound of Mrs Barnes might have been caused by a gun pointed some feet away. It is however possible though not likely that she committed the deed

Mrs Barnes was about 25 years old, and Harriton appeared to be a number of years her senior

Furniture Auction Sale

We have received instructions to sell furniture carpets etc of 1462 Seventh st Oakland Sale Friday June 25 at 10 30 a m This 22 room house comprises odd parlor pieces oak and walnut bedroom suites bedding top mattresses, carpets lace curtains dining room and kitchen furniture All must and will be sold House to rent cheap

J A MUNRO & CO Auctioneers

MISSING PASTOR, POSING AS AGENT, ARRESTED ON SPREE

A trace of Rev James Hollers, pastor of the Congregational church of Black Diamond who has been missing since May 31 has been found by the police He was arrested on June 4th on a charge of drunkenness but gave his occupation as that of "agent" in an endeavor to conceal his real calling

Rev Hollers was to have taken charge of a church in Palo Alto, but disappeared mysteriously causing his friends and congregation much alarm

The police believe that he has been on a protracted spree merely One strange fact connected with the case is that he did not draw his last salary from his Black Diamond congregation. His absence was reported to the police by J. J Wentworth.

BIG INDUSTRIAL BANQUET OPEN TO ALL

Invitation Extended to Every Business Man Who Can, to Attend

IT'S A CASE OF FIRST COME FIRST SERVED

Speeches From Leading Merchants of the County Will Be Heard

If you are going to the big industrial banquet which is to be held at Scottish Rites cathedral on the evening of July 1, and which promises to be one of the biggest events in commercial progress ever held in this city, you'll have to hurry up.

Though the Progress and Prosperity Committee, which has the program of arrangements in charge, has prepared to accomodate more than a thousand guests, demands for tickets are pouring in at a rate which signifies with decisive clearness the spirit of "boost for Oakland and everything she represents," which has gripped this city with a vim unparelled in its history, and seats threaten to be at a premium.

A list of speakers, comprising men from every walk of industrial life, have been chosen and will be announced tomorrow. Short, snappy talks on themes of predominating interest are to be the order of the day and the program committee has chosen men to respond to toasts who will say the right thing in the right way and in a very few minutes.

Is Open to All

The great banquet is not open alone to members of the Chamber of Commerce, but as its title implies, is for the men who are building up this country, independent of their affiliations. And every man attending is urged to bring with him eligable guests.

The newspapers will be represented by capable speakers, as will almost every other walk of commercial life. There is to be no discrimination in seating those attending. It is to be a case of "first come first served" pure and simple.

Hour Set For 6:30

The hour for the dinner has been set at 6:30 promptly, and the man who closes up his store or office and goes straight to the hall in his business suit determined to be a little ahead of time is the man who will gain one of the choicest positions at the banquet board.

Today a subcommittee was detailed, under the leadership of C. C. Craig, a foremost worker in the cause, to make a thorough canvass of the city, offering to every man an opportunity to attend. It has been impossible to reach every one with invitations and a cordial invitation is extended through the columns of THE TRIBUNE to every man who has the good of Alameda county at heart, to be present on the big night—July 1.

Wonderful Record In Target Practice

SAN DIEGO, June 24.—According to information given out today, by officers at Fort Rosecrans, yesterday's target practice with the great 10-inch disappearing rifles resulted in five hits out of six shots, one of the best records ever made at the Fort. The firing was at 4500 yards, with the target traveling at the rate of 10 miles per hour. Forty-eight seconds was the time averaged in loading, aiming and firing.

Issues Fictitious Check to Aid Wife

SAN JOSE, Cal., June 24.—S. J. Burns, alias S. J. Hanby, who claims to be a son of the president of a Texas bank, was arrested here last night on information from San Francisco, where he is wanted for issuing fictitious checks. Burns owned to the crime but claimed that he drew the checks on his father's bank to secure money to pay the expenses of his invalid wife at a San Francisco hospital. Burns worked here as a chauffeur.

SETTLERS LOCATE ALL COALINGA OIL LANDS

COALINGA, Cal., June 24.—Hundreds of settlers, acting in concert, have located every acre of the Southern Pacific's undeveloped oil land in this field. The result of a suit now pending to test the validity of the railroad deed to part of its undeveloped holding will largely determine the course of the recent settlers, who allege that the railroad has no valid claim to the land, as the discovery of oil thereon renders invalid, they say, the railroad's claim under the agricultural grant. Forty thousand acres are affected.

Mrs. Silverstone-Dunphy to Make Fifth Trial at Matrimony

MRS. EDITH SILVERSTONE-DUNPHY, Pretty Divorcee, and Ernest Pagnuelo, attorney, she is to marry.

SAN FRANCISCO, June 24.—Following the announcement yesterday of the marriage of one of her recent husbands, James Clay Dunphy, to "Dodie" Valencia, a woman of the red-light district, Mrs. Edith May Silverstone-Dunphy, who has gone through the ritual of marriage and divorce on four different occasions, has announced that she will this afternoon become the bride of Ernest Pagnuelo, legal counsellor and admirer, who has helped her straighten out her numerous marital entanglements.

Pagnuelo is a well-known barrister of this city, with offices in the Ross building. His courtship extends over the weeks he has been employed in securing for Mrs. Silverstone-Dunphy her last legal divorce from Judge Julius Silverstone of Portland, which she believed for many years had been obtained in April, 1898.

Five years after Mrs. Silverstone first obtained her divorce she married James Clay Dunphy, the wealthy cattleman and land owner, from whom she gained a divorce, that proved to be empty as a legal quantity, because of the discovery that all the time she still had been the lawful wife of Judge years had been the lawful wife of Judge Silverstone, on account of an irregularity in connection with her separation from him. On May 8th Pagnuelo secured a decision from the Superior Court that her marriage to Dunphy had been and was null and void.

Wedding in French Church

Mrs. Silverstone-Dunphy and Pagnuelo will be married late this afternoon in the French church, after which they will leave for a honeymoon to be spent among the old Spanish missions of the south.

"I suppose this comes as a great surprise," said Mrs. Silverstone-Dunphy today, "but there was no reason why we should run around and tell everybody. Besides we have not kept it secret so very long. I am very, very happy, and I know Ernest is, too."

When reference was made to her former husband's new alliance her voice and expression changed, and she remarked coldly, "I am not concerned in the slightest with Mr. Dunphy's affairs."

"Dodie" Valencia's marriage to the rich and prodigal James Clay, or "Jimmy" Dunphy by a Justice of the Peace at Redwood City last Tuesday afternoon caused surprise to the young woman's friends.

Is Contesting Will

She is at present contesting the will of the late David Baird on the ground that she was Baird's common law wife and that their child is entitled to a share of the estate.

David Baird died last November and Veronica Baird, his mother, seeks his estate on the ground that the Valencia child is not his. The child is with Mrs. Valencia-Dunphy's mother at 870 Baker street.

The young woman is now the wife of a man of wealth and is laying claim to another vast estate. She is the wife of Dunphy, who is one of three heirs to the $2,000,000 Dunphy estate, consisting mainly of cattle ranches in California and Nevada. Its dividends afford each of the heirs a monthly income of $1000. Dunphy has spent over $40,000 in the past twenty-four months and is heavily in debt.

VOTING FOR THE GEARY-ST. BONDS

Municipal Ownership Proposition is Before the People of San Francisco Today

SAN FRANCISCO, June 24.—The question of municipal ownership of street railways is before the voters of this city today, a special election being held to decide whether or not to issue bonds for $1,950,000 for the reconstruction of the Geary Street Railroad. The bonds are to carry interest at the rate of 4½ per cent, payable semi-annually. A two-thirds vote is required to adopt the proposition and the issue is being closely contested.

The plan is to replace the old cable system by an underground electric conduit line along Geary street.

SEARCHING FOR CHINESE SLAYER

Vigorous Search Being Made on Manchuria For Miss Sigel's Murderer

(Continued From Page 1.)

as his rival in the affections of the Sigel girl in which Leon threatens the life of both Chu and the young woman, is the evidence obtained yesterday to show the motive of the case. Both these letters which are in Chinese and signed "The Chief" were today shown to Chung Sin and readily identified by him as having been written by the fugitive.

The text of these letters has not been revealed, but it is known that in them Chu Gain is threatened with death unless he discontinues his attentions to Miss Sigel.

Chu Gain has also said that his own brother brought him oral warning, emanating from Leon, that he must cease his visits to the Sigel home and that on one occasion when he called at the home of the young woman, Leon, who was already there, left the house in a passion.

The two threatening letters received by Chu Gain, warning him to pay no attentions to Elsie Sigel on the pain of death were surrendered by Chu Gain to Assistant District Attorney Ward today. The letters were signed "The Chief," and were written in Chinese characters. Other than that they contained other threats against Chu Gain their contents have not been made known.

The possibility that Leon Ling has fled to Cuba was brought to the attention of the police today by a white woman living in Chinatown. The woman told the polcie that she had heard two Chinamen discussing the Sigel case and heard them express the belief that Leon was now in Cuba.

Chinese Aid Search

NEW YORK, June 24.—Further indication that some of the Chinese organizations of this country desire to aid the authorities in apprehending the missing Leon Ling was given today when the Chinese Empire Reform Association sent out a letter to its 150 branches throughout the country calling upon them to give aid in finding Leon.

A detailed description of the missing man was appended to the letter. At a meeting of the Christian Chinamen of this city and their teachers tonight, called today by Rev. Fung Mow, superintendent of the Morning Star Mission, an effort will be made to raise a fund for the arrest of the slayer of Miss Sigel and to "express indignation at the atrocious murder."

All Trace Lost

CLEVELAND, June 24.—All trace of the baggage received here from Schenectady, N. Y., which is supposed to have been checked by a Chinaman answering the description of Leon Ling, sought for in connection with the murder of Elsie Sigel, appears to be lost. The baggage arrived in Cleveland last Sunday and the original and duplicate checks are in the possession of the railway company, indicating that not only was the baggage received here but that it was claimed by its owner.

DUSTIN FARNUM AND MRS. GOULD

Actor, in Deposition Read in Court, Tells of Their Relations

(Continued From Page 1.)

ness, as Mrs. Gould was thinking of going back on the stage and wished to talk it over with me," the witness said. "We had lunch in the parlor of Mrs. Gould's apartments and I stayed about an hour and a half. Mr. Sells was to have been there, but he came in just as I was leaving."

Farnum told of meeting Mrs. Gould in Hartford, Conn., when he was touring the New England cities in "The Virginian." Mrs. Gould, Mr. Sells, another lady and the actor had supper at her hotel after the play.

Invited to Lunch

"I remained about an hour and then returned to my hotel," the witness deposed. "Next day I invited Mrs. Gould to lunch with me at my hotel."

The deposition covered the week Farnum was playing in Brooklyn in the fall of 1906.

On another occasion Farnum, Mrs. Gould and his manager rode over from Brooklyn to New York in Mrs. Gould's automobile.

They talked about Mrs. Gould's ambition to return to the stage. They left the manager at his hotel and Mr. Farnum continued on to the St. Regis and had a bite to eat in the restaurant with Mrs. Gould.

"Did you go up to Mrs. Gould's apartments afterward?" was a question asked.

"No, sir; I bade her good night downstairs and returned to my hotel," was the answer.

Farnum described his meeting with Mrs. Gould at the Bellevue-Stratford, in Philadelphia, where he had supper in her apartments. Miss Sells and another young woman were present at the time and afterward they went to Atlantic City, where Farnum was to play.

Tells Funny Stories

A dinner was given at Atlantic City in Mrs. Gould's parlor at the hotel in which Mr. Farnum, Miss Robson, Mrs. Gould and the two young women were present.

Miss Robson entertained them most of the evening with funny stories, the witness said. He remained a little while after the young women retired, with Mrs. Gould and Miss Robson and the maid and then retired to his own room.

He was not alone with Mrs. Gould at any time on that occasion. The witness deposed that he met Mrs. Gould and Miss Sells in Washington one night after the theater and took them to an oyster house. He left them at their hotel afterward.

Farnum described his meeting with Mrs. Gould in Lynchburg, Va., at the Hotel Carroll when he was playing the Southern cities. He received an invitation from Mrs. Gould to Blue Gap farm, but later received word that Mrs. Gould was ill and he did not go.

Mrs. Gould Ill

He heard at the Hotel Carroll that Mrs. Gould was there ill and he went to her door and knocked and asked if he could do anything for her.

"She looked very ill and as though she had been poisoned," said the witness. She said there was nothing he could do, so he left. That night he took dinner with Mrs. Gould in her parlor. The waiter was there all the time, the witness said.

Farnum Not There

Farnum did not breakfast in Mrs. Gould's rooms in the Hotel Carroll, he said, as testified. "When I arose that morning at 11 o'clock I went to Mrs. Gould's door and knocked and asked Mrs. Gould if she would not like to take a little walk. She said she would and we went to a small restaurant and had two quail on toast, but she was feeling badly," the witness said. "She left the next day for New York.

Farnum did not see her again until he glanced at a newspaper and saw his name linked with hers and he went to the St. Regis to see her and offer his assistance in any manner he could.

In answering the concluding questions on the direct deposition Farnum said he had never been guilty of any improper conduct with Mrs. Gould, had never embraced her or addressed her in any endearing terms and never sat with her on the divan at the Hotel St. Regis.

Mrs. Gould on Stand

Mrs. Gould took the stand this afternoon as a witness in rebuttal. Mrs. Gould denied the testimony given by Malloy, manager of Castle Gould, and Edward Richards that she had caused disturbances at the Castle and had called Malloy offensive names. She said it was not true that Richards had sent seven bottles of brandy to her room in Castle Gould within two weeks' time.

WEARS A HAT FOR THE FIRST TIME IN OVER FIVE YEARS

SAN LEANDRO, June 24.—For the first time in five years John Driver, a well known citizen of this place, wore a hat yesterday upon San Leandro streets. He was driven to do this, he says, because of the intense heat. But the hat would be left off, he explained, as soon as the weather permitted.

Many have wondered at Driver's antipathy toward hats especially, and clothing in general. Yesterday the "hatless man," as he is called by his fellow citizens, gave his reason from under the brim of a straw hat which covered his head and shoulders effectively from the torrid rays of the sun. It seems it was a hygienic reason that led Driver to leave off his lid.

"I will admit that the heat was so intense today," he said, "that I thought discretion the better part of valor, and so borrowed this head covering. But as soon as the weather moderates a bit I will leave it off. I go hatless because it's healthy. Fresh air, and plenty of it, is what this human race needs to rejuvenate it. I expect to live to be 200 years old. If I had my way I would not only go hatless but clotheless. We are suffering from too much civilization these days. Too many kinds of hats, and too many styles in coats and shoes. They all tend to shut off the circulation of the free air, that greatest destroyer of disease germs.

"I left my hat off for the first time on principle five years ago. At that time my hair was falling out by the handfulls. My hair is now rapidly growing in and in a few years I no doubt will have a crop as plentiful as any youngster. How old am I? That's a difficult question for, although they say I'm 63, from the way I feel I would be tempeted to tell you 23."

$10,000 REFUSED FOR THIS BABY

It's the Thirteenth in the Yates Family and Born on 13th

TRENTON, N. J., June 24.—When the Yates of Pittsfield, Ill., who are rich in worldly goods, but not in offsprings, offered $10,000 for the thirteenth child blessing the Yates of this city, who are only moderately endowed with material wealth, the offer was refused.

By an odd coincidence, a second similar offer was turned down today by the happy parents. The second proposal for the adoption of the thirteenth child came from the Yates famil yof Omaha, and, strangely, none of the Yates families are related.

The thirteenth child of Edward Yates of this city is a girl and she has twelve older brothers. Edward Yates of Pittsfield, Ill., hearing of the birth of the thirteenth child on the 13th day of the month, offered to adopt the girl baby and reward the parents with $10,000. Recently John T. Yates of Omaha, Neb., who is sovereign ruler kof the Woodmen of the World, made a similar offer, but all bids were spurne dby the happy parents of the thirteenth baby.

UNEXPECTED BENEFITS.

More Voluntary Concessions to Thousands of Policy-holders by the Metropolitan Life Insurance Company.

A remarkable spirit of liberality toward its policy-holders is again the striking feature of the periodical statement or report of the Metropolitan Life Insurance Company, a summary of which is published this week.

The attitude of this great financial organization toward the millions of individuals who have relations with it invites comment and affords some grounds for interesting comparisons.

Broadly speaking, the inducements offered by responsible life insurance companies to insurable persons are of two kinds. One consists in a proposition to carry a definite amount of "straight" insurance at low cost; the other offers innumerable plans by which in return for excessive premium payments the person insured is to "participate" in the earnings of the company, receiving benefits that are not definitely stated in the policy itself. The first plan appeals to the man of judgment as a clear-cut business contract under which all obligations are mutually understood. The other appeals to the speculative instinct, and demands a higher degree of confidence in the insuring company, which carefully avoids an absolute guarantee of benefits proportioned to the high rates demanded.

But at this point the Metropolitan Life chooses to temper hard-and-fast business methods by injecting a little "soul" into its after relations with the man who holds its policy.

The business of the Metropolitan Life has increased tremendously year by year, while its operating expenses, proportioned to the vast amount of insurance carried, grow steadily less.

The report just issued makes a remarkable showing:

The Company in ten years has reduced the ratio of expense to premium income on its business in all departments 15 per cent. In the Industrial Department alone the reduction accomplished in the past five years amounts to 8 per cent—this last item representing a total of three and a half million dollars.

These great gains are being used to increase the benefits 10 per cent on all policies in force since January 1, 1907.

As to policies dated previous to January 1, 1907, a bonus of 8 per cent of the premiums is given for a year on all policies over five years old, and increased benefits are allowed on policies of long standing which become death claims.

To sum up these benefits—not promised to policy-holders nor expected by them—it is shown that during the past sixteen years the concessions and bonuses in the Industrial Department alone are equivalent to a gift outright of eighteen millions of dollars.

To avoid serious results take Foley's Kidney Remedy at the first sign of kidney or bladder disorder, such as backache, urinary irregularities, exhaustion, and you will soon be well. Commence taking Foley's Kidney Remedy today. Sold by Wishart's Drug Store, corner Tenth and Washington streets.

A Skin of Beauty is a Joy Forever.

DR. T. Felix Gouraud's Oriental Cream or Magical Beautifier.

PURIFIES as well as beautifies the skin. No other cosmetic will do it.

Removes Tan, Pimples, Freckles, Moth Patches, Rash, and Skin Diseases, and every blemish on beauty, and defies detection. It has stood the test of 60 years, and is so harmless we taste it to be sure it is properly made. Accept no counterfeit of similar name. Dr. L. A. Sayre said to a lady of the haut-ton (a patient): "As you ladies will use them, I recommend 'Gouraud's Cream' as the least harmful of all the skin preparations." For sale by all druggists and Fancy Goods Dealers in the United States, Canada and Europe.

FERD. T. HOPKINS, Prop., 37 Great Jones Street, New York.

Positively the Coolest Place in the City

THE FORUM

AMERICA'S HANDSOMEST CAFE

Now under management of Gustav Mann. Hear "The Merry Widow" sung on the $500 auxetophone, accompanied by Das Kuenstler Quartette.

Hotel St. Mark

THE NEW FIRE-PROOF HOTEL

12th and Franklin Streets

Summer rates now on.
Business men's lunch, 40c.
Sunday Table d'Hote dinner with wine, $1.00.

Travelers' Checks



Of the American Bankers' Association are issued by this bank in denominations of $10, $20, $50 and $100. These checks are self-identifying, and if lost, payment on them can be stopped. They cost but a slight sum, and offer the most convenient form of carrying funds when traveling

First National Bank

14th and Broadway

(Safe Deposit Vaults Open 8 to 6 Daily)

Special Sale of Boys' & Youths' Suits $5 and $7

About fifty Long Pants Suits for boys 13, 14 and 15 years of age. The patterns are all good but the lots are somewhat broken. They sold regularly for $8, $9 and $10. While they last, your choice

$5.00

Ninety Suits for youths 14 to 19 will be closed out at $7.00.

The lot includes fancy worsteds and cheviots and black worsteds and Thibets. Regular prices were $12.50, $13.50 and $15.00. To close them out quickly we offer choice at

$7.00

On account of the extreme price reductions on these suits, a slight charge will be made for alterations.

M. J. KELLER CO.

WASHINGTON STREET.

Judge Murasky Decides Against United Railroads In the Contempt Case

SAN FRANCISCO, June 24.—Superior Judge Murasky this afternoon dismissed the order to show cause why Assistant District Attorney James N. Hanley and Detective Sergeant George Mulcahey, together with Detectives Russell and Schindler of the Burns staff should not be punished for contempt of court.

The matter has been pending in the Superior Court for some six weeks past. Attorney Metson, on behalf of the United Railroads, applied for an order to show cause why the four above-named persons should not be punished for contempt for breaking into the safes in the offices of Patrick Calhoun, Thornwell Mullally, and William M. Abbott in defiance of a restraining order issued by Judge Murasky himself.

Arguments were heard on the matter and it was submitted after several days proceedings in court.

Judge Murasky's decision is somewhat lengthy, but he holds entirely with the position taken by the District Attorney.

Company Ratifies Choice of Leach And Water Stocks Are Advanced

The directors of the Peoples Water Company held a meeting late yesterday afternoon, and formally ratified the selection of Frank A. Leach Sr., as president and general manager of the company. With the selection of Leach as manager of the company, the water stocks, listed on the exchange, have advanced.

The bonds of the water company have created quite a flurry on the Stock and Bond Exchange of San Francisco, and given the speculators and brokers a virgin field for work. These bonds are in denominations of $1000. They were listed on the exchange Monday for the first time and the opening bid was 72, and sales were made at 72¼ in the morning. On Tuesday the bonds were sold at 73¾.

Still another sharp advance took place yesterday in these new securities. The sales aggregated 100,000 bonds in the exchange and 25,000 on the street after the morning session. They sold at 75¼, a rise of two and a half points over Tuesday's price, or about $25 a bond. The stock of the corporation was strong at 4¾ and there was none for sale, although there was a good demand.

Gas and Cook Stoves at H. Schellhaas', 11th St. at Franklin, corner store.

Beware of the truth crushed to earth; it is liable to rise up later and take a fall out of you.

Every Suit a Fit

Every Fit is Perfect

"HOT" WEATHER

NECESSITATES A CHANGE OF CLOTHING, DO IT NOW AND ENJOY THESE SUMMER DAYS, DON'T "SWELTER" IN THAT HEAVY WINTER SUIT.

YOU'LL FIND OUR $20 AND $25 SUITS ARE JUST WHAT YOU ARE LOOKING FOR. THE CHOICEST LOT OF SUMMER CLOTHING IN OAKLAND. ALL THE LATEST STYLES AND PATTERNS IN THE MOST POPULAR MATERIALS.

The Hub

QUALITY CLOTHING

BROADWAY AT ELEVENTH, OAKLAND

CUTS OFF BEQUEST TO DAUGHTER SHOULD SHE MARRY DIVORCED MAN

Late Mrs. Butters in Will Shows Her Prejudice Against the Re-Marriage of Those Separated by Courts

Although the late Lucie Beebe Butters married three times during her life she was a bitter opponent of divorce and the social recognitio nof persons who severed their nuptial contracts by resorting to the courts. Each of her husbands died and when she remarried it was to a widower and as a widow. Her prejudices against divorce and the marriage of divorcees was deep-rooted and well-known among her associates, and when her will, which was filed in the Probate Department of the Superior Court late yesterday afternoon, made it known that she went down to her grave unshaken in her attitude against the greatest of all present-day social evils, they were not surprised.

A codicil to her will, made last St. Patrick's Day, bears mute testimony to Mrs. Butters' emphatic position against divorce, and is directed to her own daughter as a means of perpetuating her ideas on the subject. The codicil was written by Mrs. Butters at Alta Vista, her beautiful Hillside avenue home in Piedmont, lengthwise on a couple of sheets of blue note paper pasted together, and is as follows:

"Piedmont Alameda county California. This is a codicil to my last will, of March 5, 1908

"This clause is contained on page 2 of my said will viz. 'Unto my daughter, Georgiana B Cook, the sum of one hundred and fifty ($150) dollars per month so long as she remains unmarried, and in the event of her death or remarriage, then this sum shall be paid to her daughter, Lucie B Cook'

"I wish this provision changed so as to read: 'Unto my daughter Georgiana B. Cook, the sum of one hundred and fifty ($150) dollars per month, so long as she remains the divorced wife of Dr. Channing Cook, but in the event of her remarriage (while he lives) or in the event of her marrying a divorced man at any time, this sum of one hundred and fifty ($150) dollars shall not be paid to her, but shall cease, and the sum of only fifty ($50) dollars shall be paid to her daughter Lucie B Cook'

"Signed by me this seventeenth day of March, 1908

'(Signed)
"LUCIE B. BUTTERS.

"St Patrick's Day."

Bequests Are Made

According to the date of Mrs Butters' will, it was executed before the death of her husband, the late Henry A. Butters, prominent in this section of the country and in South Africa in connection with mining and mining enterprises. A number of bequests are made to him The text of the will is as follows

"In the name of God Amen'

I Lucie Beebe Butters do hereby make, publish and declare this my last will and testament

"First—I revoke all wills heretofore by me made

"Second—I direct my executors hereinafter named to pay all my debts amongst which I include the following

"The sum of one thousand ($1000) dollars in the name of my mother to the Sisters of the Holy Name at the Convent of the Sacred Heart at Lake Merritt; the additional sum of one thousand ($1000) to the Community of the Sisters of the Holy Name of which my daughter, Sister Mary Benedicta, was a member, the sum of five hundred ($500) dollars to the Convent of the Sacred Heart at Lake Merritt, for what I deem an educational indebtedness

"Third—I give and bequeath to my son, Henry A Butters Jr the antique furniture and brasses situate in my home, known as 'Alta Vista,' at Piedmont, California I give bequeath and devise my said residence and home in its entirety and with its furniture and belongings (excepting said antique furniture and brasses) unto my husband, Henry A Butters during his life with remainder in fee unto our son, Henry A Butters Jr. This devise is made with the wish and expectation that said property shall be kept and maintained as a home by my husband and son

"Fourth—I have made no other or greater provision for my husband than as above and hereinafter provided because of the extent and variety of his business interests and property holdings, furthermore, I have heretofore conveyed to him by quitclaim deed all my right, title and interest in the Canning block.

Other Provisions

"I have devised in trust the rest of my property as hereinafter provided, not from any lack of confidence in the beneficiaries, but because I believe this to be the only convenient and feasible way of making just provision and securing adequate support to the persons for whom I wish to provide.

"All the rest, residue and remainder of my estate of which I may die seized or possessed, i. e., all of my estate not otherwise disposed of herein, I give, bequeath and devise unto David Edwards, R A. Bray, Dr. Alexander Garceau and J. C. McKinstry (during the period hereinafter named in paragraph 5 of this will), in trust for the following purposes, viz:

"To receive the rents and profits of said property and pay them to the persons hereinafter named, in the amounts hereinafter designated:

"Unto my husband, Henry A. Butters, one-third (1-3) of the net income from said property during his life, unto my daughter, Georgiana B Cook, the sum of one hundred and fifty ($150) dollars per month so long as she remains unmarried, and in the event of her death or remarriage then this sum shall be paid to her daughter, Lucie B. Cook, unto my son, William B Edwards, the sum of fifty ($50) dollars per month during his lifetime, unto my daughter, Mrs Lucile Bray, the sum of fifty ($50) dollars per month during her husband's lifetime, and upon the death of her husband the sum of one hundred ($100) dollars per month, upon the death of Mrs Lucile Bray the monthly sum then being paid to her under this will shall go to her child or children, if any, and the survivors of them, if Mrs. Lucile Bray shall have no children at the time of her death then her said monthly allowance shall be paid to my grandchild, Lucie B. Cook; unto my son David S Edwards, the sum of one hundred ($100) dollars per month during his lifetime and upon his death said sum of one hundred ($100) dollars per month unto his child, Elizabeth Edwards, unto each of my daughters Marie and Marguerite Butters, the sum of one hundred ($100) dollars per month, in case of the death of either, her monthly allowance shall go to her child or children, if any, and the survivors of them, and if either or both of my said daughters, Marie and Marguerite, should die without children, her or their income shall go to my son, Henry A. Butters, Jr, as hereinafter provided

"Unto my son, Joseph Paulding Edwards, the sum of fifty ($50) dollars per month, and upon his death the like sum to his children and the survivors of them, share and share alike, unto my sister Mrs. Georgiana Schell, the sum of fifty ($50) dollars per month during her lifetime, and upon her death unto her daughter, Georgiana Francesca Gimmoratez, and upon her death, to her daughter, Beatrice.

Remembers Friends

'Unto my dear friend, Ada English of Oakland, California, the sum of twenty-five ($25) dollars per month during her lifetime, unto my faithful friend and servitor Emma Carey, the sum of twenty-five ($25) dollars per month during her lifetime, unto the Mother Superior of Providence Hospital and her successors, for the care of some poor person, the sum of fifty ($50) dollars per month, unto Fabiola Hospital, for the poor the sum of twenty-five ($25) dollars per month, unto Father McSweeney of Oakland, California, and his successors, for the poor of his parish, the sum of fifty ($50) dollars per month, hoping he will remember the souls

"Finally, I direct my trustees to pay unto my son, Henry A. Butters, Jr., or to his heirs in the event of his death during the life of the trust, all the rest residue and remainder of the net income from my said property devised in trust, including also such monthly sums or payments above provided as may have lapsed because of the death of any of the foregoing beneficiaries, or from any other cause

"Fifth—The foregoing trust shall, in any event, cease and determine immediately upon the death of the last survivor of such of the following persons as may be alive at my death, viz Georgiana Cook, William B. Edwards, Mrs Lucile Bray, such child or children of Mrs Lucile Bray as may be alive upon my death, David Edwards, his child Elizabeth Edwards, Marie Butters Marguerite Butters such child or children of either Marie or Marguerite Butters as may be alive upon my death, Joseph Paulding Edwards, such child or children of Joseph Paulding Edwards as may be alive at my death, Mrs Georgiana Schell, Georgiana Francesca Gimmoratez Beatrice Schell, Ada English and Emma Carey

"I do further provide, and it is my express wish and intention, that if the said trust shall not be terminated upon my son Henry A Butters, Jr, reaching the age of thirty-five years, then the said trust estate of my trustees above named, shall pass to my son Henry A Butters, Jr, and I do hereby appoint him my trustee as successor in interest of said four trustees for the uses and purposes aforesaid, viz to receive the rents and profits of said property and pay them to said beneficiaries, himself included, during the life of the trust, as hereinbefore provided, and I bequeath and devise said property accordingly to my said son, as trustee, upon the contingency aforesaid and upon his reaching said age of thirty-five years

"Sixth: Finally, I give bequeath and devise unto my son, Henry A. Butters Jr., and his heirs forever, a vested remainder in fee in and to all my property devised in trust as aforesaid, to take effect in possession immediately upon the termination of said trust, as provided in paragraph 5 of this will.

Charitable Bequests

"Said remainder, in favor of my son and his heirs, shall be charged, however, with the payment in perpetuity of said charitable bequests of fifty ($50) dollars per month in favor of Providence Hospital, twenty-five ($25) dollars per month in favor of Fabiola Hospital, and fifty ($50) dollars per month in favor of Father McSweeney and his successors, of Saint Francis de Sales parish, as heretofore provided

"But the said estates of my son and his heirs shall be free from said charge (if the approval of the equity court is first had) upon payment to said Providence Hospital of the sum of ten thousand ($10,000) dollars, and to Fabiola Hospital of the sum of five thousand ($5000) dollars, and to Father McSweeney of the sum of ten thousand ($10,000) dollars, all for the charitable uses and purposes above provided.

"Seventh It is my express intention, and I hereby direct, that effect shall be given to said trust provisions to the fullest extent possible, and the same shall not be deemed or treated as a single scheme so that if any part thereof shall be declared void the whole trust would be pronounced invalid And if any of the foregoing bequests or interests, charitable or otherwise, should fail or be declared invalid, I will and direct that such bequests and interests shall pass to the trustees named in paragraph 4 of this will, and to their successor or successors, for the uses and purposes therein provided, with remainder over to my son Henry A Butters Jr, as aforesaid.

"Eighth: I appoint my husband, Henry A Butters together with the said trustees, the executor of this my will

"In witness of this, my foregoing will, I have hereunto set my hand, this 5th day of March, A D, 1908

(Signed) "LUCIE B BUTTERS.

"The foregoing instrument consisting of five pages including this page, was at the date thereof by the said Lucie Beebe Butters, signed and published as and by her declared to be her last Will and Testament, in presence of us and each of us, who at her request and in her presence and in the presence of each other, have hereunto subscribed our names as witnesses thereto

(Signed)
"KATE MURRAY,
"2407 Webster st. San Francisco, Cal.
"CHARLES L FIREHAUGH,
"2510 Green st., San Francisco, Cal.
"ALEXANDER E GARCEAU,
"Hotel Majestic, San Francisco, Cal."

David Edwards, R. A. Bray and J. C. McKinstry, named in the will as executors of the trust, have filed their consent to act as such and petitioned for the probate of the will. Dr. Alexander Garceau, the fourth executor named in the will, is absent in Paris and for this reason does not appear among the petitioners. No estimate is placed on the value of the estate by the petitioners, but it is generally believed to be in the neighborhood of $1,000,000.

OFFICE, CHIEF OF POLICE,
San Francisco, Cal, June 20, '09.

It gives me much pleasure to recommend to the public Mr George Mayerle the German Optical Expert of 960 Market St, San Francisco strictly as a skilful and reliable expert optician I have consulted several opticians in the last twelve years, but not until I had Mr. Mayerle examine my eyes, and prescribe for me did I get entire satisfaction Mayerle's German Eyewater has also done my eyes wonderful good

Most respectfully,
(Signed) J. H ANDERSON,
Sergeant of Police.

GEORGE MAYERLE
Graduate German Expert Optician.
960 MARKET ST., OPP. HALE'S, S. F.
Phone Franklin 3279.
Mayerle's German Eyewater at all reliable druggists, 50c. (By mail 65c.)

'Mother Jones' Sees President, Seeking Pardon for Prisoner

"MOTHER" JONES.

PHILADELPHIA, Penn., June 24 — One of the most honored of the recent guests at the White House was "Mother" Jones, who became world famous during the anthracite coal strike in this State two years ago as a worker for the unions She was introduced to President Taft as Washington several days ago by T. V. Powderly of the Department of Commerce and Labor and was cordially received by the head of the nation, and has since been the recipient of many little kindly attentions from the capital

"Mother" Jones was in Washington to ask for the pardon of a man named Silva, who is in the Federal prison at Leavenworth, Kansas, under sentence for a violation of the neutrality laws. An application for his pardon has been pending for some time. The man is in very bad health.

She has been doing considerable prison work of late and Silva enlisted her sympathy. "Mother" Jones is a sweet faced old lady with a personality which has endeared her to several thousand coal miners in this part of the country, where she has lived the better part of her life.

IN SAN FRANCISCO SOCIETY

SAN FRANCISCO, June 24 —Miss Jennie Crocker has returned in her private car from a two weeks visit in the Northwest. She was accompanied by Mr. and Mrs. Walter Martin Mrs Mountford Wilson, Francis Carolan and Harry Simpkins. Together they enjoyed the Seattle-Yukon Exposition and other points of interest.

* * *

One of the most elaborate of the small dinners recently given was that at which Cyrus C. Pierce was host on Tuesday evening at the Fairmont Hotel. Although Mr Pierce is from New York, he showed his appreciation of California flowers by the elaborateness of the table decorations. Those who enjoyed his hospitality were, Mr. and Mrs Oscar Cooper, Miss Mary Keeney, Miss Genevieve Harvey, Miss Genevieve Walker, J Downey Harvey and Mr. Bond.

* * *

Palo Alto was the scene of a most attractive wedding last night, when Miss Jessie Duff McGilvray became the bride of Payson Jackson Treat of the Stanford University faculty.

* * *

The ceremony was performed on the lawn in front of the Escondite cottage, the home of the bride's parents, beneath a massive old oak. Japanese lanterns suspended from bamboo trellis and a great profusion of flowers, besides the natural sylvan beauty of the grounds, made the scene one of rare charm Over an hundred guests were present and remained for the elaborate supper which was served immediately after the ceremony. The Rev. Charles Gardiner, the university chaplain, officiated. The bride is a graduate of the class of 1906, and, like her husband, has endeared herself to all Stanford undergraduates.

* * *

Mrs. Leon Liebes and family have left town to spend the summer in Sonoma county.

* * *

Mr and Mrs. George Pope and Mr. and Mrs D T. Murphy motored to Aetna Springs on Saturday and have returned after a most enjoyable week-end visit.

COUNTY'S FUNDS.

According to a statement issued this morning by County Auditor Pierce the funds on hand in the county treasury amount to $2,69,188.10, as compared with $1,548,688 22 on May 27, the date of his last previous report. This is a decrease of $179,500.12

GOVERNMENT DISMISSES MORE RAILROAD SUITS

WASHINGTON, June 24—The attorney general today directed the dismissal of the government's suits against the New York, New Haven and Hartford and the Boston and Maine Railways and others for violating the anti-trust laws. The Massachusetts legislators expressly authorized the consolidation of those roads

GEORGE WINFIELD PAYS $10 FOR HUNTER'S LICENSE

For the first time in three hunting seasons and since the enactment of the law, a non-resident of the State today applied as such at the office of the County Clerk for a hunting license and paid the required $10. It was George Winfield, the wealthy and well-known mining man of Reno, Nevada He said that he could not possibly bring himself around to deny the State of his chosen residence for a paltry $10 gold piece.

BANKERS OF NORTHWEST CONVENE IN SEATTLE

SEATTLE, June 24—The tri-state convention of the Bankers' Association of Oregon, Washington and Idaho, met at 11 o'clock this morning in the Moore Theater. Among the speakers were Frank F. Johnson, of Wallace, President of the Idaho Association, and J. F. Allen of New York who spoke on "The Pacific Northwest From an Eastern Standpoint"

The afternoon was spent by most of the visitors at the World's Fair. Six hundred of the 732 banks in the three states were represented

CLASSIFIED ADS IN THE TRIBUNE PAY BIG RETURNS FOR MONEY INVESTED.

GREAT CONTEST ENDS

Welte Wins Remarkable Band Organ Contest

During the last ten days a most remarkable musical contest has been in progress at the skating pavilion at Idora. Some little time ago the Eilers Music Co imported a specially constructed $10,000 Welte orchestrion, to be installed in the pavilion, with the end in view to demonstrate, to the management the fact of its superiority over all others. Placed side by side with the best instruments in the country and given every test the park managers and competitors could devise, the Eilers Music Co was unhesitatingly given the order for the big instrument. Manager F L Jordan of the Eilers Music Co, who has been personally handling this entire matter, is today receiving the hearty congratulations of his friends and many patrons of the park and musicians who have taken a deep interest in this most remarkable contest.

WASHINGTON AT ELEVENTH ST. S·N·WOOD & Co. WASHINGTON AT ELEVENTH ST.

The Largest Retailers of Apparel in the West

Sale of
Linen Suits
and
Summer Dresses

Just now, when the demand for these summery garments is at its height, this sale is most opportune.

The prices are in many instances half. They are absolute reductions. The newest and most desirable styles. You will have cause to rejoice when you take advantage of these timely offerings.

Summer Dresses

Dainty Dresses of pretty wash materials and Linen Dresses of the most popular models. The values in this group are up to $8.50; sizes for misses and women; all colors..... $4.85

A collection of fine Linen Jumper Dresses; heavy Linen Dresses, light Summer Dresses of sheer materials, and beautiful Lingerie Dresses, reduced from $12.50 and $15 to..... $7.85

Exquisite dresses, that sold up to $25, for $11, form the third group of this great sale. In this lot you will find handsome Silk, Messaline and Taffeta Dresses for evening affairs; Linen Dresses for lawn parties; Yachting Dresses and Street Dresses; values up to and including $25.00 for $11.00

Linen Suits

Eight models in pretty Linen Suits, that sold for $7.50 and $8.50, now $4.85. These suits are well tailored; have pretty lines; popular styles; sizes 36 to 40, and misses', 14 and 16; all prevailing colors. Sale price..... $4.85

Dashy Linen Suits, that sold for $12.50 and $15, reduced to $7.85. These include the new London walking models, the piped effects and the long coat models, now so much in demand; all colors; all sizes; many styles..... $7.85

A group of high-grade Suits of imported linen that you will admit to be the best values in the city at $20 and $25 reduced to $11. Each one a splendid specimen of high artistic style. Sale price..... $11.00

$50 For a Lot in BROOKDALE

BROOKDALE



Fishing, Camping, Boating, Tramping, Riding among the redwoods in the Santa Cruz Mountains. Water piped to your lot, electric lights, sanitary sewer system; all modern conveniences of the city combined with the pleasures of beautiful Santa Cruz county.

Excursion Sunday July 27th

Forget the city for a month. Buy a lot, build a cottage. Enjoy a vacation NOW in the Santa Cruz Mountains. Beautiful wooded lots. Only fifty dollars. Train leaves Third and Townsend 8:05 a. m.;; First and Broadway, Oakland, 8:36 a. m.

REALTY BONDS & FINANCE CO.
O. E. HOTLE & CO.,
1172 Broadway, Oakland,
or
H. W. WERNSE,
915 Monadnock Bldg.,
San Francisco

JEALOUSY LEADS TO DOUBLE TRAGEDY

Following Quarrel With Woman San Jose Man Slays His Rival

SHOOTS GIRL, THEN HE ENDS HIS OWN LIFE

Mrs. Ida Schley, Not Seriously Wounded, Will Soon Recover

SAN JOSE, Cal., June 24.—Evans Dent, a prominent saloon man was killed and Mrs. Ida Schley, divorced wife of a beauty doctor, was shot but not fatally wounded, by A. Cleve Urlin, a newspaper solicitor, who afterwards shot and killed himself shortly after one o'clock this morning in the room of the woman at Second and San Antonio streets.

Dent and Mrs. Schley were in the room, when Urlin who had hidden himself in a closet, stepped out and pressing a pistol to Dent's heart, pulled the trigger, killing him instantly. He then turned the gun on the woman, who threw up her arms, the bullet passing through the right hand into her shoulder. She then grappled with Urlin, who throwing her off, put the gun to his head, killing himself instantly.

Dent is well known in Reno, Nev., where he conducted a saloon until recently. Urlin is from Missoula, Montana, where he is well connected.

Woman Will Recover

Mrs. Schley will recover. She is the woman who was with Mrs. Armour when the latter was shot in the Russ House last winter by Fred Smith, who subsequently hanged himself in prison. She has been keeping a lodging house at 212 South Second street and A. Cleve Urlin, a well-known local newspaper solicitor, had been friendly with her. Recently they quarreled and last night Urlin saw her on the street with Evans Dent the owner of a saloon on South Market street. This enraged him and the shooting followed.

Bench Warrant Out For Dunphy

SAN FRANCISCO, June 24.—James Dunphy, the millionaire cattleman, who married Miss Dodie Valencia, who is known throughout the city, is in trouble again. Evidently the honeymoon and the joyful influence of the cup that flows has taken Dunphy's mind off of the routine affairs of life, for he failed to appear in Judge Conlan's court this morning where he is wanted on a charge of defrauding an automobile driver. The complaining chauffeur, who alleges that his bill has not been satisfied, was on hand, but there was no millionaire, and a bench warrant was issued for his immediate arrest.

Fine for Landing Woman Is Remitted

WASHINGTON, June 24.—Remission of the fine imposed on the Toyo Kaisen Steamship Company, on the charge of violating the coastwise shipping laws in recently landing Mrs. Timmons, daughter of former Vice President Fairbanks, at San Francisco, is provided in a decision rendered by Assistant Secretary of Commerce and Labor McHarg. Mrs. Timmons recently sailed from San Francisco with her father and mother for Japan on a world cruise, but at Honolulu, on cable advices that her husband had been ordered back to shore duty, she returned to San Francisco on the Tra. This violated the law which imposes a fine of $200 on a foreign steamship company for each passenger carried from one American port to another. The fine was remitted because of the unusual nature of the case.

GROCER INJURED IN RUNAWAY THIS MORNING

SAN FRANCISCO, June 24.—J. Fallen, a well known local grocer, residing at 377 Fell street, was severely injured in a runaway at 7 o'clock this morning. While driving to his store, Fallen's horse became fractious and he was unable to control him. The animal ran down the Fell street hills at a rapid rate of speed and at the corner of Gough street dashed into the curb stone, throwing his driver to the sidewalk.

After being taken to the Central Emergency Hospital it was found that Fallen was suffering from a lacerated wound of the forehead, an abrasion of the right thigh and severe contusions and bruises.

SEEKS HUSBAND'S ARREST.

Mrs. J. H. Dow called on Captain of Detectives Petersen this morning and asked that her husband who deserted her in October, 1907, be arrested. She resides at 464 Twenty-first street, where she is attempting to support three small children. Her husband has several names by which he travels. He is known as King, as Russell, in the theatrical world and as Walters in the army.

SUES FOR DIVORCE.

Elsie B. Burton this morning brought suit in the Superior Court for a divorce from Will D. Burton, alleging desertion. The complaint was filed under seal.

RELIANCE CLUB ENTHUSIASTS GET INTO THE TANKS

At a meeting of the directors and members of the Reliance Athletic Club last night an over abundance of enthusiasm was developed by Walter Fawcett, Frank Bilger and other speakers, who are "boosting" the auto races to be held on July 5, with the result that within a half hour after their oratory ceased, Messrs. O'Connor and Thompson, club members, who imbibed too freely of the enthusiasm, were arrested.

It came about in this way: The club hopes to raise money by the races to assist in financing the new five-story building to be erected at Thirteenth and Clay streets. All those present were requested to take stickers and cards advertising the auto races and distribute them up and down the public highways. O'Connor and Thompson reached Broadway with their advertising matter, but were "pinched" by a wide awake policeman.

After being taken to the city prison, some mysterious influence secured their release. The influence is said to have been supplied by Walter Fawcett, secretary of the Board of Public Works.

Silver Wedding to Be Celebrated at West Berkeley Home



J. A. JORGENSEN and wife, who have been married 25 years.

Mr. and Mrs. J. A. Jorgensen will celebrate their silver wedding anniversary tonight at their home, 2128 Byron street, West Berkeley. About twenty friends and relatives have been invited to enjoy the hospitality of the Jorgensens, and dancing, games and feasting will be in order.

The parlors and dining-room have been decorated in blue and white, the colors worn by the bride on her wedding day twenty-five years ago.

Mr. Jorgensen has lived in Berkeley since 1879, and is prominently identified with various secret orders there.

Among those who will be present at the anniversary tonight will be Mr. and Mrs. Jorgensen, their three children, Miss Rose and John and Carl Jorgensen, Captain and Mrs. Hemming, Mr. and Mrs. Jorgensen, Mrs. C. Olson, Mr. and Mrs. C. Burnt, Captain J. M. Jorgensen, Mr. and Mrs. P. S. Holbrick, Miss Jennie Ekstrom, Miss Anna Miller, Miss Katherine Hemming, Miss Emma Klauemberg, Charles Hemming, James Jorgensen, Paul Wyman, Walter Bunt, William Klauemberg and Hugo Klauemberg.

BURKE PLEADS; TRIAL DATE SET

Former Political Boss Buckley, Before Court Makes Counter Charges

SAN FRANCISCO, June 24.—Charges and counter-charges were filed yesterday during the hearing of the case of Christopher Buckley, the former political boss, and Edmund Burke, who was arrested several days ago on a charge of practicing law without a license. Burke pleaded guilty after imposing a verbal demurrer, which was overruled, and the case has been set for trial next Monday.

Before these proceedings were concluded another complaint was sworn to, charging Burke with embezzlement by agent. Almost at the same moment, before Judge Weller, Burke made good his threat of several days ago, in which he claimed that he would formally charge Buckley with the felonious publication of false reports and statements concerning the United States Wireless Printing Telegraph Company.

Bail in each case was set at $500. Each of the men surrendered himself, was formally booked and released on bail.

Attorney's Wife Files Suit For Divorce

SAN FRANCISCO, June 24.—The sensational divorce case instituted by Mrs. Julia Bolado Ashe against Gaston M. Ashe, the well known attorney and brother of R. Porter Ashe, has been transferred to this city, and the papers were filed this morning in the county clerk's office.

Mrs. Ashe is at present living at the ranch owned by the attorney in San Benito county. She has been separated from her husband since August 31, 1906. The couple were married December 2, 1891, and have two children, Gaston, aged 14, and David, aged 11.

Union Man Is Sued For Divorce

SAN FRANCISCO, June 24.—Frank C. Hamil, secretary of the brick-layers' union, was made defendant in a divorce suit brought by his wife, Alice, in the Superior Court this morning. She alleges that her husband has been in an almost constant state of intoxication and has treated her in an extremely cruel manner. The couple reside at 132 Lily avenue.

Mules Run Away; Driver Badly Hurt

HAYWAR, June 24.—Ral Crempos, a teamster, had his left leg badly crushed, and his ankle broken, yesterday, when a mule team which he was driving ran away and collided with an electric light pole on C street. Dr. Galbraith set the limb, and the injured man was removed to the County Hospital.

CHINESE ON TRIAL.

Tom Jock, a Chinese, is on trial today in the criminal department of the Criminal Court for compelling his wife to frequent houses of ill-repute and living off her earnings.

UNNOTICED BY CROWDS HOLDS UP CLERK

Bold Bandit Gets Cash in Fillmore Street Store at Point of Gun

ROBS DURING GLARE OF BLAZING ARCH LIGHTS

Highwayman, Thought by Police to Be Novice in Business, Escapes

SAN FRANCISCO, June 24.—Under the blazing lights of a Fillmore-street arch, and with many people passing to and fro within ten feet of him, a bold robber held up the candy store of Lafeas Bros., 2117 Fillmore street, shortly before midnight.

George Prongus, a clerk, was on duty in the place, and was about to count his coin and close up for the night, when a masked thug entered and, presenting a loaded revolver, ordered him to throw up his hands. The robber held his weapon so that it could not be observed by any one from the street, and after impressing upon Prongus the necessity of obeying him implicitly, he ordered that the contents of the cash register be turned over.

Evidently a Novice

The clerk, taking $18 in half-dollar pieces, handed them over, and the intruder, backing from the store, made his escape. Although he appeared to be a young man, he either lacked a sweet tooth, or was afraid to spend too long a time in the place, as the candy which lay before him was not disturbed. That he was a novice is evidenced by the fact that he was content with the money turned over by Prongus, which was in reality only about one-third of the amount contained in the register.

The robber is described as 24 years old, 5 feet 7 inches tall, smooth shaven, wearing a brown coat and soft black hat. Two detectives have been detailed to round him up.

Eight Die From Heat in New York

NEW YORK, June 24.—The heat wave that has effected New York City since Monday was intensified today. Up to 2.15 p. m. the total of eight deaths from heat had been recorded an dthe hospitals treated many cases of prostration. The temperature at that hour was 86. There was promise of relief, however, in showers by night.

Last night the nearby beaches were thickly strewn with sleepers and the parks were sleeping grounds for large numbers.

The suicide of a woman who jumped from a roof was attributed to the heat. A Brooklyn man, a roof-sleeper, fell to the yard and is dying in a hospital.

Rev. Clifton Macon Back From Yosemite

The Rev. Clifton Macon, pastor of Trinity Episcopal Church, Twenty-ninth and Telegraph avenue, has returned from a trip through the Yosemite Valley, together with his mother, Mrs. R. C. Macon, who is visiting here from the East, and who accompanied him to the Redwoods.

He will conduct both the morning and afternoon services at the church on Sunday and on the following day Mrs. Macon will return to her home in Virginia. She has spent a delightful four months here in California.

Mrs. Clifton Macon, his wife, is spending the summer at Ross Valley with the infant heir of the pastor's house.

Famous Lake George Hotel Is Burned

LAKE GEORGE, N. Y., June 24.—The main building of the Fort William Henry Hotel at Lake George, owned by the Delaware and Hudson Company, was destroyed by fire early today, entailing a loss estimated at $250,000. There were no guests in the hotel, which was to be formally opened for the season June 27. The Fort William Henry Hotel was originally built in 1856, but since the Deleware and Hudson Company assumed control it has been extensively remodeled.

Heinze's Personal Lawyer Convicted

NEW YORK, June 24.—Sanford Robinson, personal counsel to F. Augustus Heinze, was convicted in the United States Circuit Court today of impeding the administration of justice in advising a grand jury witness to ovade the services of a subpoena.

Miners Mangled When Cage Drops

TERRE HAUTE, Ind., June 24.—The case in the Klondike Mine No. 4 at Clinton dropped 60 feet this morning, while taking twelve men down to work. One man's back was broken, five men's legs were broken and all the other men were seriously injured. It is expected that several will die.

SAN LEANDRO BARBER IN BAD SMASH UP

John S. Fields of 164 Joaquin avenue, San Leandro, a well-knokn barber of that place, was brought to the Receiving Hospital this morning suffering fro mthree fractured ribs on the left side, severe abrasions of the nose and right cheek and eyebrow, a dislocated shoulder and other cuts and bruises. He was riding a bicycle and collided with a trolley car in San Leandro.

MISS PARDEE RECOVERING.

Miss Cetol Pardee, who successfully underwent an operation for appendicitus in the East Bay Sanitarium, will return to her home, 672 Eleventh street, next week. For nearly three weeks Miss Pardee has been confined to the hospital.

MEN OVER FIFTY BARRED.

NEW YORK, June 24.—New York employers do not want men over 50 years of age. The special employment bureau for the handicapped, conducted by the charity organization society, reports that in a year it has been able to find work for only 75 men out of 193 who were over 50 years of age, in each case the applicant's age being the only [illegible]

Graduating Class Largest in History Of Local Polytechnic Business College

Polytechnic High School Graduates.

Commencement exercises of the Polytechnic Business College and School of Engineering will be held Friday evening in the college auditorium, Twelfth and Harrison streets. On that occasion 175 young men and women will receive diplomas. The presentations will be made by H. C. Ingram, vice-president of the Polytechnic College, and E. C. Mills, superintendent of the engineering college. W. E. Gibson, president of the college, will preside. Addresses will be delivered by George W. Frick, county superintendent of schools; Harrison Clay, president of the Chamber of Commerce, and Dr. George C. Pardee. Among the graduates who will speak are Miss Elizabeth Burritt, who is scheduled to give the "Salutatory," and Frank H. Dyer of the civil engineering college, who is to say the "Valedictory." Mr. Starrett, secretary of the Young Men's Christian Association, will pronounced the invocation.

Largest Graduating Class

The purpose of the exercises is to bring the graduates and the undergraduates together and inspire loyalty and give encouragement to the members of the student body. The present graduating class is the largest that has ever passed out of the school since its origin on the Pacific Coast. The pupils have acquired the highest standard of proficiency in business training and are equipped to enter the practical world. The outgoing classes from both colleges have in their personnel students from every state west of the Rocky Mountains and also a number from foreign countries.

The graduates from the business college are as follows:

Hazel Abernathie, J. Earl Asbach, Clara Andrews, Will H. Abrams, James W. Alexander, G. Rolla Akins, Perla Anderson, William B. Anderson, Marion Alexander, Emmeline Asmussen, Don Beane, Anna Behrens, Elmer Brown, Georgiana Berk, Frank H. Buchman, Lloyd H. Bell, Madge Bryson, Vera Burkhaus, Gustav Beckett, Grace Blake, Olive May Benbow, Charles Blumenthal, R. L. Boyer, Olive Blacker, Elizabeth Burritt, Ralph W. Brown, Helen Bru, Bertha Budworth, Lana Carter, Louise Charlson, Antone Cardoza, Mary Clancy, Alberta Cubillas, Emily Close, Jessie B. Cleary, Elsie Cardoza, Pearl Cassel, Vivian Cameron, Eleanor Chucovich, Ben E. Crouch, Susan M. Chalmers, Albert J. Dickson, Herbert H. Daley, J. T. De Martin, Alvera Davis, Elise Duncan, Veronica Dunne, Aimee Dack, William East, Eva Perry, Florence Flanagan, M. Archibald Freitas, Elsie A. Friberg, Raymond E. Ford, George Forbes, Martha Grullert, Jeanette Glover, David Goodlin, Lester Gardiner, Fleida Gilson, Francis M. Gale, Francis Gollick, Edgar H. Gifford, Altha I. Gordon, Mary Gallagher, Cora Gansberger, Oscar W. Hamrick, Margaret Hanlon, Lola Houghton, Kathleen L. Hosford, Otto Hawley, Annie Hubs, Jesse L. Hawkins, Henry I. Ishigura, Irene Johnson, Verdell Jones.

Graduates from the College of Engineering: Fernand H. Dorsaz, Rex B. Randall, Earl D. Stafford, Arthur McLaughlin, Henry Nelson Reinhold, Land Byers, William R. Schneider, Anna Jefferson, Nellie P. Johannsen, John L. Jameson, William H. James, Alta Kahn, Mollie Kleta, Rachel Kane, Lucy Keep, Fred W. Knight, Amanda E. Karstens, Georgia Lewis, Jennie B. Lawson, Frederick W. Lorenz, Anna A. Loretz, Earl B. McCormick, Edith McGann, Charles Miller, Emma Miller, Nancy Moore McKeown, Laura Molina, Merlin T. McElligott, Reed Milligan, Myrtle Maring, Margaret H. MacLeod, Melford Matheson, Mabelle Nuttress, James C. Nelson, Don S. Neher, Dorena Oschner, Harry O'Warren, Lucille Pratt, Hazel Purdy, Kathryn Patterson, Erma Poole, Essie Powers, Mamie B. Roberts, Annie Rippe, George A. Rudy, Richard G. Ratcliffe, Joseph W. Roberts, Alfred N. Rogers, Allie Sorenson, Hazelle Shepard, Henrietta Schilling, Harold Samson, Daisy Scotland, Beulah Sangster, Fred H. Schuler, Marie Simon, John C. Searle, Lee Simmons, Frank Smith, Iva M. Snyder, Elsie Scanlan, Minnie C. Schneider, Mae Smith, Mary Sexton, Pearl Sturms, Irma Shaw, Chester Earl Singer, Edna Seigfried, Herbert Steinbach, Nicholas Veglich, Margaret Tierney, Gertrude Thornton, A. W. Walker, Erma Wilson, Edward G. Wenzel, Minnie Wegis, Charles W. Webb, Eliza A. Wagoner, Cora Wood, Ora Jane Wood, Grace Zoellin, Gustave Henry Zimmerman, William Isaac Hozle, George E. Bagley, Frank Hartwell Bowring, Frank Howe Dyer, Ernest J. Hannah, Fred W. Richard.

SHAWMUT CAR WINS SECOND PRIZE EASILY

SEATTLE, June 24.—The Shawmut car rolled up to the Alaska-Yukon-Pacific Exposition at 5:30 this morning, winning second prize of $1500 in the New York to Seattle race, but finishing nearly seventeen hours behind Ford No. 2, the winner. The Ford weighs 950 pounds and the Shawmut is a heavy touring car. It is expected that the other contestants will be shipped here by train.

YOUNG SHAW TURNED OVER TO HIS FATHER

BOSTON, June 24.—Eldridge Shaw, the 11-year-old son of State Senator Shaw, has been returned to his father by H. Fisher Eldridge, father of Mrs. Shaw, who with the boy was found in Santa Barbara, Cal., recently, after eloping with a chauffeur. Senator Shaw's efforts to regain the custody of the boy has been attended by sensational features, but Mr. Eldridge brought the lad to Boston from Portsmouth, N. H., and delivered him to his father.

WEDDING QUICKLY FOLLOWS DECREE

Policeman W. J. Emigh Marries Within Hour of Wife Securing Divorce

Almost in the same hour that a final decree of divorce was granted his wife yesterday, Policeman W. J. Emigh secured a license to wed Annete E. Willeford, and the ceremony was performed by the Rev. Father Edward Dempsey at St. Francis de Sales Church last evening.

The ink was scarcely dry on the document of separation before the police officer was at the County Clerk's office and a few minutes later had procured a license to re-wed.

He was first married in Rio Vista, Solano county, in October, 1893, and Mrs. Emigh, in her divorce suit, claimed she was deserted in June, 1907. She said that once her spouse "packed up his traps and left," but returned. For a time, she said, they lived happily, but again he deserted her, this time staying away.

She declared that she suspected him of having transferred his affections to another, but mentioned no name. Her reason for this suspicion, she testified, was the fact that her husband had been frequently seen in public with another woman.

All new 42-piece Dinner Set, only $4.25, at H. Schellhaas's corner store, 11th St.

CERENI ELECTED TO NATIONAL COUNCIL

President of Oakland Chapter of American Institute of Banking Honored

YOUNG CASHIER CHOSEN FOR A THREE YEAR TERM

Secretary Kenneth A. Millican of Local Branch Receives the News

Announcement of the election of Frank M. Cereni, president of the Oakland Chapter of the American Institute of Banking, who is now attending the convention of that organization in Seattle, to the National Council for a three-year term, reached this city today, and is causing much favorable and congratulatory comment among the friends of the young cashier. The first word was received here by Kenneth A. Millican, who is secretary of the Oakland chapter.

The twenty-one members of the National Council are divided up into one, two and three year terms. There was only one vacancy in the three-year term, occurring during the Seattle convention. Oakland wanted it, but Chicago wanted it, too, and pulled every wire possible to capture the prize.

In fact, Oakland Chapter received three warnings from various sections of the country to pull down their man, as it would be impossible for him to win at this time, it not being considered wise chapter policy.

Refused to Listen

The Oakland delegates, however, refused to heed. They also die politics and under the guidance of Councilman Bronnet, who is a delegate, so managed the fight for their candidate that he was elected to-day by the largest vote of the convention.

Cereni is very popular among his associates here, and 100 delegates were sent from this city to support his candidacy.

He had also practically the backing of the whole Pacific Coast delegation, in consequence of his efforts to have this year's convention of the institute brought to Seattle.

Oakland Chapter is preparing to celebrate the return of its victorious delegation, and it is hoped that a large number of the Eastern delegation will return this way and take part in the celebration.

LINEMAN BURNS HIS FACE ON TOP OF POLE

While adjusting telephone wires on a pole at the corner of Sixth and Webster streets, yesterday afternoon, Ray Eicher, a lineman, residing at 1008 Tenth street, was badly burned about the face and fore part of the head. His injuries were dressed at the Receiving Hospital by Steward Platt. The wires he was handling came in contact with those leading to an arc light and formed a short circuit, causing the light to flare up into his face. The accident also put all the electric lights and motors in the business section of the city out of commission for a short time.

Berry Sets, flowered, 7 pieces, 75c only, at H. Schellhaas', 408 11th St.

BANKRUPT SALE

of SWEENEY & CO.'S (Phelan Building, San Francisco)

Stock of Clothing

Furnishings and Hats at ½ Price

Opens FRIDAY, June 25th, at 9 a. m.

Sweeney & Co. forced into bankruptcy by persistent creditors demanding their money. HIGH RENT, LARGE EXPENSES, NO BUSINESS was the cause of the crash. We are always on the lookout for stocks like these, and we bought it at 45c on the dollar of original wholesale cost, and if you want BARGAINS that ring true as gold, make it your business to be here the opening day, and you will not be disappointed. JUST A FEW PRICES to make you think it over—and they are bona fide:

Men's $10 Suits, bankrupt price $4.95
Men's $15 Suits, bankrupt price $7.95
Men's $18 Suits, bankrupt price $9.95
Men's $22 Suits, bankrupt price $11.45
Men's $25 Suits, bankrupt price $12.45
Men's $30 Suits, bankrupt price $14.65
Men's $35 Suits, bankrupt price 17.45

MEN'S TROUSERS at About ½ PRICE

$1.50 Trousers, bankrupt price 90c
$2.50 Trousers, bankrupt price $1.45
$3.50 Trousers, bankrupt price $1.95
$4.00 Trousers, bankrupt price $2.35
$4.00 Corduroy Trousers, peg top, cuff bottom, bankrupt price $1.95

Hundreds of better grades at the same reductions.

$1.50 Hats at Bankrupt Price 89c

Ten Styles to Choose From.

$2.00 Hats, bankrupt price.... $1.15
$3.00 Hats, bankrupt price.... 1.45
$3.50 Hats, bankrupt price.... 1.95
$4.00 Hats, bankrupt price.... 2.45
$5.00 Hats, bankrupt price.... 2.95

Genuine Stetson Hats
$5.00 Hats at.... $3.45

Genuine Panama Hats
Guaranteed $10 values at.... $3.85

All styles, all colors, all shapes—Telescopes, Fedoras, Derbys, Alpines, Four-Dents, Trooper Shapes.

Special—Boys' Knee Pants, ages 8 to 14, worth $3.50. Bankrupt price, 8c pair—3 to a customer.

Men's fast black Sox, 12½c value, bankrupt price 6¼c
Men's tan mercerized Sox, 25c value, bankrupt price.... 16-2-3c
Men's natural merino Sox, 25c value, bankrupt price.... 19c
Men's Suspenders, 25c value, bankrupt price 15c
Men's hemstitched Handkerchiefs, 10c value, bankrupt price 5c
Men's red Bandanas, 8 1-3c value, bankrupt price 3c
Regular 50c value Shirts and Drawers, bankrupt price.... 33c
Men's all-wool Shirts and Drawers, blue only, $1.50 value, bankrupt price 85c
Heavy silk 4-in-hand Ties, 50c value, bankrupt price.... 29c
Silk 4-in-hands, reversible, 25c value, bankrupt price.... 15c
Fancy silk Bows, 15c value, bankrupt price 5c
Men's Golf Dress Shirts, $1.50 value, bankrupt price.... 85c
Men's Paragon Dress Shirts, $1.00 value, bankrupt price.... 59c
Men's Paragon Dress Shirts, $2.00 value, bankrupt price.... $1.35
Men's French Chambray Outing Shirts, $1.00 value, bankrupt price 59c
Men's mercerized Pongee Outing Shirts, $1.00 value, bankrupt price 65c
Men's heavy black French Sateen Shirts, $1.00 value, bankrupt price 69c

Hundreds of Other Items—for Want of Space Cannot Enumerate

KIMBALL CLOTHING CO.

900 Broadway, Cor. 8th St. Oakland, Calif.

RELIANCE RACES RECEIVE BOOST

Members and Directors of Club as Well as Merchants Behind Meet

The most enthusiastic meeting that the Reliance Athletic Club ever held was the joint meeting between the board of directors and the members last evening relative to a new building and the promotion of the big automobile meet to be held at Emeryville on the 5th of July

It has been definitely arranged that if the club can raise enough money to liquidate the present indebtedness that a new home will be built for them at the corner of Thirteenth and Harrison streets by the Walter J. Laymance Real Estate Company The indebtedness is daily being reduced and with the automobile meet and the events that are to follow in quick succession the directors feel that they will soon be able to raise the money necessary to the entering into the new building without owing one cent.

The new building will have a swimming pool and every convenience that the modern club can have and the members as well as the directors have taken hold of the matter with a vim never before experienced by the organization.

Automobile Meet

The people of Oakland are also beginning to realize that the Reliance Club is awake, for it alone is making an effort to hold the people in their home city during the holiday, as well as attract thousands here who would not come were it not for the big race meet For that reason every merchant in the city is behind the club, which is receiving support from many other quarters that was little expected.

The committees in charge of the meet are making rapid progress in the matter or arranging affairs for the meet, and by the first of next week they will be able to publish their list of entries The meet is not to be one devoted to the commercial interests of one or more cars, as has been the case with some of the meets held by professional promoters, but will be open to all and every one will receive the fair treatment that is coming to them.

Last night W. J. Quinn, Pete Hanrahan, Walter B. Fancett, W. Reed, Frank W Bilger, Eddie Smith and others addressed the members and the enthusiasm aroused was intense. The meeting at Emeryville is assured of success from the fact that every one is boosting and the automobile men are behind the movement strongly.

The committee in charge of the big parade which will be held on a week from next Saturday night report that the owners of cars are to turn out in great numbers in an effort to win the handsome trophies that have been offered for the best decorated and most comical turnout.

When the digestion is all right, the action of the bowels regular, there is a natural craving and relish for food. When this is lacking you may know that you need a dose of Chamberlain's Stomach and Liver Tablets They strengthen the digestive organs, improve the appetite and regulate the bowels. Sold by Osgoods' Drug Stores.

The Big Head

is of two kinds—conceit and the big head that comes from a sick headache. Does your head ever feel like a guord and your brain feel loose and sore? You can cure it in no time by acting on your liver with Ballard's Herbine Isn't it worth trying for the absolute and certain relief you'll get? Sold by Wishart's Drug Store, corner Tenth and Washington.

Blankets, Cots, Beds at Oakland's furniture dealer, H. Schellhaas', 11th St. at Franklin.

Toma Hanlon Does Some Clever Impersonations at Bell Theater

TOMA HANLON in a Few Male Types at the Bell.

Full of bright sayings, witty repartee, ludicrous situations, actions, song and dance, is Al H Weston and Irene Young's farce "The New Reporter," at the Bell The five clever artists are busy as bees for twenty minutes, and every minute records half a dozen laughs. It is a cure for the blues, and the comedy is one of the hits of the season

Nadje, billed as the "Queen of Equipose," comes in for hard-earned and well-merited appreciation in a novel act.

Toma Hanlon supplies a number of male impersonations that please. She does some brilliant work and her song numbers are encored again and again.

Tersichorean features that are extremely spectacular are furnished by Martynne, the European Mirror Dancer, and Kessler and Dunn, a couple of lively dancers, merit the applause they receive.

There is a big hit in the comedy sketch, "Her Own Mother," handled very capably by Demoine Seibert and Alice Lindley, assisted by Gavin Dorothy. This act is a big laugh producer and shows each participant to be a clever performer.

The motion pictures are enjoyable and round out a very refreshing program.

VOLIVA IS DEPOSED AS HEAD OF ZION CITY

CHICAGO, June 24.—Wilbur Glenn Voliva, successor of John Alexander Dowie as head of the Christian Church of Zion, was deposed as political dictator of Zion City last night, when the independent officers, elected several weeks ago were sworn in by the retiring city council.

The Voliva officials admitted their defeat only after they had attempted to adjourn without swearing in the officers-elect. This would have left the city absolutely without a governing body, but the attempt was frustrated by a rush into the council chamber by 300 members of the independent faction.

E. N. Richey is the new Mayor of Zion City

SOON TO PRESENT CORPORATION TAX BILL

WASHINGTON, June 23. — Attorney General Wickersham was again today in consultation at the Capitol with Senator Root on the proposed corporation tax amendment to the tariff bill. Senator Root emphasized the opinion that the amendment would be in shape to present to the Senate tomorrow.

THE MICHEL ESTATE.

According to a report just filed in the probate department of the Superior Court the late Hugo Michel of 1092 Sixty-sixth street left an estate of the appraised value of $27,845.15.

POLICEMAN NEVER HAD BEEN KISSED

"Then You Have Missed Much Joy," Says Judge and Dismissed Couple

NEW YORK, June 24.—Because they kissed each other on the Williamsburg bridge in the presence of many pedestrians fifteen-year-old Dora Wolf of 13 Rutgers street and seventeen-year-old Benjamin Zaglin, who lives at 155 Madison street, were arraigned in the Bedford avenue police court before Magistrate Higginbotham on a charge of disorderly conduct.

Policeman Dodson saw the young couple on the bench on the bridge footpath near the Brooklyn anchorage with their arms around each other's waists. He watched them for a while before he arrested them.

When the case was called in court Zaglin declared the girl had kissed him. Dora blushingly admitted it, and said that she and Benjamin loved each other dearly and that nothing could separate them.

In reply to a question from the magistrate, Policeman Dodson admitted that he had never been kissed by a woman.

"Then you don't know what a joy and happiness you have missed," was the magistrate's rejoiner as he dismissed the complaint and told the couple they could go their way.

DEATH LOCKS UP MURDER MYSTERY

Man Found in Shack With Dead Wife Dies in Hospital

FAIRMONT, W. Va., June 24.—Thomas MacNamara, who, with his wife, was found in their home Tuesday night, the woman dead and in an advanced state of putrefication and the man in a state of coma, died last night in the city hospital. He refused steadfastly to make any statement regarding the remarkable affair.

The chief of police Tuesday night broke open the home of the couple, who had not been seen since Sunday night. In the bathroom, seated nude in the tub, was MacNamara, unconscious. His wife was near by and had been dead for thirty-six hours. Believing at first that both were dead, an ambulance was called, but MacNamara suddenly revived en route to the morgue.

Late last night he sank into unconsciousness, refusing nourishment to the last.

An autopsy will be held today to determine the cause of death.

MAN HUNT ENDS IN MURDERER'S CAPTURE

YUMA, Arizona, June 24.—Francisco Marques, who has been hunted by hundreds of armed men since the murder last Thursday of Peter D. Hodges, one of the most prominent citizens of Yuma, has been captured. Hodges was killed in the Fortuna Mountains, 30 miles from Yuma, where he went with Marquez on a prospecting expedition. He was shot to death with a rifle

MRS. HARDY GETS SHARE OF ESTATE

Wins Suit For Fourth Interest in Deceased Grandfather's Wealth

SACRAMENTO, June 24. — Florence Hardy of Oakland, has won her suit for a fourth interest in the $10,000 estate of her deceased grandfather, Rev. Horace Allen Mayhew. Judge Shields, before whom the trial was held, ruled that Charles and Frank Mayhew and W. T. and Mary Phipps, uncles and aunt respectively of Florence Hardy, must make an accounting and turn over the share of the estate coming to Mrs. Hardy.

The allegations of fraud and deceit made against her uncles by Florence Hardy were abandoned, the case resting on the right of testator to divide among his children $40,000 left him by his wife for use during his lifetime.

The court held that Mayhew had no right to divide the $40,000 legacy and shut out Florence Hardy, as he only had a conditional ownership of it, the condition under his wife's will being that he use only enough for his comfort and happiness and the residue at his death was to fall to his heirs at law, among them Florence Hardy.

The confusion caused by the division of the estate must be adjusted so Florence Hardy can get her share.

Colds that hang on weaken the constitution and develop into consumption. Foley's Honey and Tar cures persistent coughs that refuse to yield to other treatment. Do not experiment with untried remedies as delay may result in your cold settling on your lungs. Sold by Wishart's Drug Store, corner Tenth and Washington streets.

Campers' outfits at H. Schellhaas' Furniture Sale, 11th St. at Franklin, Oakland.

MARYLAND CHINES AT BIG SEATTLE FAIR

SEATTLE, Wash., June 24. — Mrs. Emma R. Steiner, first of the members of the Alaska-Yukon-Pacific commission to be appointed by Governor Austin L. Crothers of Maryland, stated last night that the commission, accompanied by Governor Crothers and Mayor Mahool of Baltimore, would arrive in a special car to be in attendance at the exposition on Maryland day, August 26. There are nineteen members on the commission, three women and sixteen men, selected on account of their work in Maryland.

MRS. FREMONT OLDER

Mrs. Fremont Older's

Story of the Fight for Reform

The "Inside" facts about the Graft Prosecution by the wife of the man who started the world-famous political upheaval on the Pacific Coast.

What We Know About Cancer

One in every eight women past the age of 35 dies of cancer. Burton J. Hendrick tells of the wonderful work being accomplished at the Rockefeller Institute toward finding a cure for this dread disease.

Great Short Stories for Summer

McClure's—JULY

All Newsstands 15 Cents

Wrinkles Removed

ALSO

BLACKHEADS AND ENLARGED PORES BY

NEO-PLASTIQUE

Gives to the skin the natural bloom of youth.

A Free Treatment will be given on presentation of this ad at any time prior to July 1.

Room 22, Blake Block, 1065 Washington st., Oakland. Phone Oakland 2560.

Hot Day Hot Kitchen

On an occasional summer's day don't bake yourself. Telephone Piedmont 1118 or Home A-4118 for a loaf of Buttercup or a loaf of Raisin Bread, or 3 of our triple loaves for 10c--from our oven to you--by special delivery.

LOG CABIN BAKERY
1723 San Pablo Ave.,
401 San Pablo Ave.,
905 Washington St.

Where To Buy Automobiles AND accessories

KISSEL "The car where every dollar counts." 30, 40 and 60 H. P. W. E. V. Co. JOHN MITCHELL AND WM. GARDINER, 206 Telegraph.

The Marmon — The car that holds the world's non-stop record, 11,074 miles constantly running over 624 hours. Arrange for demonstration with A. C. HULL, Agent. 192-194 12th Street. Phone Oakland 3629.

WINTON SIX — The Winton Motor Carriage Co. 200 Van Ness Ave. San Francisco. OSEN & HUNTER, Agents. 1224 Webster street, Oakland.

MARTLAND, PEART & ELKINGTON
1361 Broadway. 112 Telegraph ave. Oakland Agents
Diamond Tires
Tire Vulcanizing.
"When our retreads are worn out their cost has been forgotten."

ELECTRICS
Pleasure and commercial.
DETROIT, BAKER, WAVERLY.
Exceptional Mileage.
WESTERN ELECTRIC VEHICLE CO., 206 Telegraph.

Osen & Hunter Auto Co.
Agents for the Mitchell MOTOR CARS
San Francisco, Cal.—407 Golden Gate avenue; phone Market 2723.
San Jose, Cal.—First and St. James streets; phone Main 38.
Oakland, Cal.—1224-1226 Webster street; phone Oakland 4076.

We are doing the largest automobile brokerage business in Oakland. If you have a car to sell call on us. We have some bargains and want more.
Keystone Motor Car Co.
22d St. and Telegraph Ave.

Goodrich Tires
Auto Tire Repairing.
Holmes & Olson
172 Twelfth St., Oakland, Cal.
Phones: Oakland 3882, Home A 4522.

FELIX FOGLIA
LATE OF FIAT FACTORY, TURIN, ITALY, AFTER TWO YEARS EXPERIENCE IN AMERICA,
Solicits your automobile repairing and gas engine work. We gear cut, brass and do all kinds of automobile repairing.
Enterprise Machine Shop
155 TWELFTH STREET.

Columbus Electrics
Built Right. Priced Right.
$1800 F. O. B., Oakland.
Bay Cities Electric Co., Agts.
1760-62 Telegraph Ave.
Phones: Piedmont 233. A1454.

WE Guarantee every piece of work that leaves our shop. Have your tires repaired by boys who know the game. All makes of tires carried in stock. Work called for and delivered.
BERG AUTO SUPPLY CO.
Phone—Oak. 2189. 163 13th St., Near Madison.

THE NEW Rambler
We always have bargains in secondhand cars and we sell them at what they cost us. No broker's commission.
F. R. FAGEOL, Agent.
37th and Telegraph Ave.

Reo and Studebaker Cars $550 to $1400
We can make delivery at once.
W. L. LOOS & CO.
12th and Jackson Sts.
Oakland 5607. Home A-4597.

PEERLESS TIRE PROTECTORS
Prevent accidents from skidding and save your tires. Guaranteed for 3000 miles.
Cecil H. Stone
491 Golden Gate Ave., S. F.

THURSDAY, June 24, 1909

THE TRIBUNE'S EDITORIAL PAGE

W. E. DARGIE
President

Lobster Transplanting

Several efforts have been made to transplant Eastern lobsters in California waters. The first attempt was made about thirty years ago when a shipment of mature lobsters successfully transported overland were released in the Golden Gate. That was the last seen of that shipment, for every one of the crustaceans undoubtedly quickly fell a victim to some voracious enemy against which it was powerless to defend itself, having been released without drawing the plugs placed between the claws to prevent injuring one another in transit. With the plugs in their claws, these lobsters could not protect themselves against the attacks of their natural enemies.

Since then several other shipments of lobsters have been carried across the continent in charge of the United States Fish Commission and special care taken to make no mistakes about the location or method of transplanting; but, there never has been any evidence to show that any of the fish survived or propagated.

The British Columbia government seems to have met with much better luck, for Halifax, N. S., lobsters transported across the continent over the Canadian Pacific and transplanted in Sooke inlet have proved such an unqualified success that another carload is to be shipped overland to stock other points along the coast of Vancouver island. It is something odd that every experiment made in lobster transplanting in this State should have been a total failure when the first experiment made in British Columbia waters should have been a complete success. Evidently there was something fatally defective in the methods of transplanting employed here.

Sobriety in Police Service.

The record of a San Francisco Captain of Police who is now a prisoner charged with what may prove to be a capital offense committed when under the influence of strong drink, should serve as a warning against the retention of any man in the police service of a municipality whose sobriety cannot be relied upon. Although this officer had been a common laborer before his appointment to the position of a patrolman on the San Francisco force he early betrayed his unreliability through his weakness for intoxicants and on several occasions he was hauled over the carpet for unofficerlike conduct growing out of his intemperance, but managed to escape any penalty more serious than official censure, although he had the reputation of being a dangerous "gun man" when under the influence of liquor. The frequent offenses with which he had been charged by his superiors in the San Francisco Police Department in the past were condoned and he was finally advanced to the grade of Captain. After years of abstinence, he seems to have yielded to the taste for liquor which he was personally conscious was uncontrollable when he made the first concession to it and the result of it is that he now stands in the shadow of the gallows for putting the life of a citizen in jeopardy who, from all accounts, offered to befriend him when he was in a helpless state of intoxication. The moral of the whole case is this: Any man who proves at any time that he cannot control his appetite for liquor, especially if he is known to be a dangerous character when under its influence, should not be retained in the police service, however good an officer he may have proved to be when sober. His resignation should be demanded, moreover, when he first offends.

Some park-keepers are loud in their complaints against people who, on such warm days as we are having this week, spread themselves over the cool green sward of the lawns, on the ground that the practice gives them extra work later in cleaning up the litter and restoring the lawns to their normal condition. These park-keepers overlook the fact that the public parks have been created for just such a purpose; that without the cool and shaded lawns which the public money has created, they would be out of a job, and that the large number of men, women and children which resort to the parks for comfort and recreation on such warm days as we have experienced this week is an acknowledgment of popular appreciation of what the municipality has done.

Bay Island Forestration.

The Merchants' Exchange has instructed its secretary to petition the Federal government and the proper municipal authorities in the bay cities to plant the islands in the bay with forest trees. On the north and east sides of all of these islands nature itself forested the land and where these flanks are bare now is due to the clearing of the land for improvements or denudation by fire started by picnickers. Twenty-five years ago the east and north flanks of Goat island were covered with a live oak forest and dense undergrowth of brambles and chaparral. Fire cut a wide swathe through it many years ago, and later a portion of the native forest growth was cleared to make way for the naval training station and its outbuildings.

Many years ago Joaquin Miller induced a number of forestration enthusiasts to join him in a tree planting bee on the west side of Goat island and a great many saplings were planted. A year or two later a grass fire swept through the plantation and destroyed many, if not most of the young trees. But lately a raid was made on the survivors in order to make use of the island as a billboard to advertise the Portola celebration, and many trees are said to have been uprooted in the cutting of the trenches for the lettering of the whitewashed advertisement. It must have been done with the consent of the army and naval and lighthouse authorities, for the island is divided into reservations for the use of each of these branches of the public service.

The forestration of the bay islands would undoubtedly improve the beauties of the landscape and add greatly to the attractions of San Francisco bay to visitors from abroad and residents of the bay cities using the ferries daily. But it may not be the policy of the government to devote the land to forestry purposes. In fact, the indifference that has been shown toward the preservation of such forest trees as have been planted on the bare flanks of Goat island by private citizens interested in arboreal ornamentation, indicates that the Federal authorities are not in favor of the forestration of the bay islands for reasons which may be well grounded from a military standpoint, all of them having been reserved for military purposes.

Independence Day Celebration.

According to present arrangements, Oakland and Alameda will co-operate in a neighborly way to celebrate the anniversary of the country's birth. The day features of the celebration are to take place in Alameda. The special feature will be the carrying out of a literary and musical program in one of the recently acquired parks of that city.

The main event of the day's festivities will take place, however, in Oakland in the evening. Lake Merritt will lend itself, as it has done charmingly in past years, for a uniquely attractive display in the form of Venetian demonstration, on a scale and in a way no other city on the Pacific Coast and few cities in the country are capable of duplicating. The shores of this beautiful lake will be artistically illuminated with an elaborate system of electrical lighting, while its placid surface will reflect a procession of picturesquely illuminated boats which will be stimulated to a competition for superiority by money prizes for the most handsomely and originally decorated.

The fireworks display will be held on the eastern shores, where there is the least opportunity for accident and the greatest advantages will be given to spectators drawn to the scene. There is no doubt that the attraction will draw thousands of visitors to Oakland to witness the extraordinary display, which will doubtless be one of the most original and magnificent Fourth of July demonstrations ever made on the Pacific Coast.

It is a noteworthy fact that since the site of the future Peralta Park, south of the Twelfth-street dam has been filled in with the dredgings taken out of Lake Merritt, the mosquito pest which afflicted East Oakland and the south side of the city in former summers has almost totally disappeared this summer. It goes to prove that the salt marshes flanking the south and western sides of the city have been the breeding places of the annoying pest and that with their complete reclamation the mosquito will be totally exterminated here.

WORLD'S First Laws Were Written in Old IRELAND

Professor A. J. Hogan, of the M. F. Tuley High School, speaking at the weekly luncheon of the Irish Fellowship Club, in Chicago, the other day, declared that the present system of American government by representation is traceable and probably owes its source to a like order of government which existed in Ireland in the sixth century.

A study of Irish history and of Irish law, he asserted, would prove that in that country the first attempt at government by representation with elective offices was made and carried to a success.

The world's first laws in code form were written in Ireland, the speaker said, and there was nothing in the historical records of any other country, he asserted, which so nearly approached the fundamental principles of our own government today as have been shown to have existed in Ireland at that time.

"One of the difficulties which have confronted historians in tracing political history," Professor Hogan said, "has been the problem of finding the beginning of the first political institutions which were sufficient to give birth to the representative system. A search of Latin and Greek literature, and especially of original Irish laws, will clear this difficulty.

"In the sixth century there existed in Ireland a national parliament similar in many respects to our present American Congress. This parliament met once every three years at Tara, until the year 554 A. D. Its members, chosen from 184 small kingdoms, were sent to office through a distinctly elective system. Usually the members were chosen from an influential family and not from the peasantry, but there apparently was nothing to compel the voters to give their support to such candidates."

Professor Hogan declared that the tenets of the system were spread largely throughout the countries of the continent, probably resulting in later suppressing the mediaeval barbarism of old world empires and planting in its stead morality and Christian principles.

Municipal Forests

A forward step of vast significance in the utilization of forest lands adjacent to cities in Pennsylvania will be made possible by the passage of a bill recently introduced in the State Legislature, entitled "An act to permit the acquisition of forest or other suitable lands by municipalities for the purpose of establishing municipal forests and providing for the administration, maintenance, protection and development of such forests."

The bill, as presented, is at the suggestion of the American Civic Association, which has made the subject of the preservation of forests one of its great activities. Legislation of the character contemplated by the Pennsylvania bill is new to the United States, but not new to European countries, Germany in particular. Municipal forests in that country have been acquired and developed during a period of many years. They have been a source of revenue to the municipalities maintaining them.

The same results would be accomplished by the application of the municipal forest idea in America. The extent to which Germany has recognized the value of its forests is illustrated by the fact that in the single province of Baden, of its 1564 communities, 1350 own their own forests and in addition 267 corporations, such as schools, churches and hospitals, possess forest lands. From an aggregate of 1,342,944 acres these communities and corporations are allowed to cut yearly 261,724,300 board feet of timber and wood, with a net value of about $3,690,000. The city of Baden alone owns 10,576 acres, from which it has derived a net income of $66,079.68, or $6.25 per acre, all of which goes to the general fund for the maintenance of the municipality.

The Pennsylvania bill makes possible similar returns for its townships, boroughs and cities, the control of the forests thus acquired to be directed by the commissioner of forestry of the commonwealth. If it becomes a law it will be suggested as a model for other States.

Our Vanishing Churches

Recently a trader of Corfu, Theodorus Soccolis, was murdered in his shop. The police, not having been able to lay the perpetrator of the deed by the heels, have invoked the aid of the Church, following an old tradition. The Cathedral Chapter was summoned to curse publicly all those who might know the murderer and refuse to deliver him up to justice. The chapter proceeded to the victim's place of business, and there, in the presence of a large crowd, pronounced the curse. The bells of all the churches then tolled a knell.

* * *

Calais, Me., enjoys the distinction of having had a snowstorm on Tuesday, May 25. This breaks the Calais record by one day. The snowstorm of May 24, 1870, has always been the one from which all comparisons have been made. Henceforth the date will be May 25, 1909. To be sure, the snowfall in 1870 was much heavier than that of last Tuesday, but it gives us a new record for snow.

* * *

The following card, made into a blotter, signed by a dozen grocery firms of Delaware, O., has been scattered by the thousands: "Anyone who drinks three glasses of whisky a day for one year and pays ten cents a drink for it, can have in exchange at any of the firms whose names appear on this card three barrels of flour, twenty bushels of potatoes, 200 pounds of granulated sugar, one barrel crackers, one pound pepper, two pounds of tea, fifty pounds of salt, twenty pounds rice, fifty pounds butter, ten pounds cheese, twenty-five pounds of coffee, ten pounds candy, three dozen cans tomatoes, ten dozen pickles, ten dozen oranges, ten dozen bananas, two dozen cans corn, eighteen boxes matches, half a bushel beans, 100 cakes of soap, and one package rolled oats, for the same money, and get $15.30 premium for making the exchange in his expenditures."

Topics, Timely and Interesting

While booking his transportation to Liverpool recently in the office of the International Mercantile Marine Company, a prospective passenger said to David Lindsay, the manager of the White Star Line: "Benjamin Franklin hasn't got much on you." Mr. Lindsay, much surprised at the remark, asked the prospective passenger what he meant. "Well," said the latter, "It is said that Franklin, accustomed to reading the Bible at his mother's knee, was able to read the print of the great book upside down. I notice that you can write upside down and backward with ease, and I fancy you have one on Franklin." It then occurred to Mr. Lindsay what the stranger meant, and he explained that all the managers and booking clerks in the office, through habit were well used to writing that way when booking passengers. It is customary when a passenger applies for transportation for the manager or the booking clerk to place upon the counter a diagram of the steamer, showing the location of the various staterooms. This diagram is turned right side up so that the passenger may read the numbers and the names of the decks. As the clerk points out what rooms are vacant he quotes the price and information concerning the rooms and makes memoranda on the diagram for the passenger's benefit. As it would be awkward to reverse the diagram for each memorandum the men of the International Mercantile Marine office have all learned to write from right to left and upside down.

* * *

A memorial hall, which is to erected at Peoria, Ill., by the Grand Army of the Republic, will be known as Greenhut Memorial Hall. J. B. Greenhut, of New York, has contributed $10,000 of the $15,000 required for the purpose, and the hall will bear the name of his father, who had a good war record. He enlisted at Chicago as a private on April 12, 1861, and was the second man to be enrolled in that city. His term of service was to have been two years, but he was discharged on April 22, 1862, because of gunshot wounds received at the battle of Fort Donelson, in February of that year. He re-entered the service as a captain when restored to health, and took part in the battles of Fredericksburg, Chancellorsville and Gettysburg, and was commissioned by the Governor of Illinois to erect the monument of Gettysburg showing where the eighty-second Illinois took part in the battle. Later he served on the staff of General Hooker.

The example set by the children who are in the case of the Sheltering Guardian Association in forming a miniature city government has been followed at an East Side school, where the girls have also organized what they call a "city government." Among the objects of the little municipality are to give practical aid to the Board of Health in its efforts to teach mothers how best to care for their children and to enforce the laws of cleanliness. Besides a Mayor, they have elected a District Attorney, health officer, chief of police and superintendent of streets. The place of Mayor has been filled by the election of Jeanette Platt, who is fourteen years old.

* * *

An early summer crop of colonels, lieutenant colonels, majors and captains is reported from Louisiana, Governor Sanderson having appointed eighty-nine citizens to his "military" staff. There are only four in the lot who have to be content with captaincies, the rest of the commissions being about equally divided among the three higher grades. Louisiana has about 1200 men in its organized militia. New York State has 15,000 uniformed and equipped citizen soldiers, yet Governor Hughes manages to get along with a staff of eighteen officers.

INVENTION Now That Airships Are Assured Seems TO BE LAGGING

The recent remarkable development of aeronautics affords a noteworthy example of the manner in which inventions sometimes lag after their first brave essay and permit themselves to be far outstripped by newer devices, and then after a long period of inertia again move forward to new marvels. The balloon far antedates the railroad and the steamship. Even if we decline—though it is not clear that we should—to accept Basson's story of the Chinese ascent in 1306, it is indisputable that an ascent was made with a hot air balloon just two hundred years ago this year. True, it was not until about the end of our Revolutionary War that the Montgolfiers made their epochal experiments, but even that date was long before the steamship became a practical device and much longer still before the railroad came into being. Yet between the time of the Montgolfiers and that of Zeppelin the world has seen the Clermont grow into the Mauretania and the Rocket into the Empire State Express, while in the closely allied realm of mechanical flight there has been a similar hiatus, marked with the great advancement of these other contrivances, between the experiments of Cayley and the achievements of the Wrights.

In some respects, indeed, ballooning has scarcely yet surpassed its own record of half a century or more ago. We have recently seen balloons setting out from the middle of this continent for the Atlantic Coast, trusting solely to find favoring currents of air, and there are perhaps those who regard it as a novel and startling venture. But it is nothing but a repetition of what was undertaken just fifty years ago this month, or the first of next month. For it was on July 1, 1859, that Professor Wise and his comrades, in his huge balloon Atlantic, set out from St. Louis with the intention of reaching this coast, and did actually get as far as Jefferson county, this State, making that unbroken flight of 1150 miles in a trifle less than twenty hours—a speed throughout of 57.5 miles an hour. We wonder how many of our present day balloonists have even approximated that performance. It is now nearly sixty years since Giffard experimented with a dirigible balloon, and more than a generation since Dupuy de Lome made his improvements thereon. Nor should we forget that it was as early as 1784 that the British Channel was first crossed in a balloon.

As for the adoption of airships of various types for military uses other than those of mere observation—the latter uses of balloons dating back to the opening of the French Revolution—it was nearly seventy years ago that Alfred Tennyson saw in it "the vision of the world and all the wonder that would be." The range of literature contains scarcely a more striking forecast than that which is contained in his more than hackneyed lines:

Saw the heavens fill with commerce,
argosies and magic sails,
Pilots of the purple twilight, dropping
down with costly bales;
Heard the heavens fill with shouting,
and there rain'd a ghastly dew
From the nations' airy navies grappling
in the central blue;
Far along the world-wide whisper of the
south wind rushing warm,
With the standards of the peoples plunging thro' the thunderstorm.

The millions who have been charmed with its poetical magic have perhaps reckoned the whole picture of aerial navies nothing more than "the dream, the fancy"; and, indeed, as such we may dismiss any thought of commercial transportation through the air. The vision of airy navies used not only for observation but also for actual attack and conflict, and of their literally "grappling in the central blue," must be recognized as making an approach to realization; but meanwhile the world has seen the advance from "Old Ironsides" to the Dreadnought.

We suppose that all this may be accounted for on the principle that progress and invention seek lines of least resistance. Aeronautics slightly antedated steam navigation, but the latter was found the easier and by far the more practical, and therefore outstripped the other. So the steamship antedated the railroad, but the same natural principle caused the later to outstrip the former in rapidity of development and improvement. It was only after the railroad had attained what seemed to be its highest possible efficiency, at least under steam power, that these wonderful turbine steamships were constructed. So it is only after the arising of steam navigation to what may be its highest practical power that aerial navigation is coming forward to seek such limited success as may be possible for it. What other inventions are now held in abeyance, and will presently have a sort of renascence and be carried much further than has hitherto been deemed possible, imagination alone may tell.

PURELY PERSONAL

Wilbur Wright explains that aerial navigation is now a simple matter. The only thing the navigator has to watch out for is to avoid getting tangled up with the lines of longitude and latitude.

* * *

There is a disposition to overestimate Nelson W. Aldrich, the Senator from Rhode Island. Personally, Aldrich is mediocre. But the "interests" of which Aldrich happens to be the Senate spokesman are not mediocre.

* * *

Mr. Roosevelt possesses what is called ambidexterity. He is writing a book with one hand and shooting big game with the other.

* * *

Count Zeppelin, however, has a huge gas bag to furnish the lifting power of his airship. In Dayton, O., people contend that that's not fair.

* * *

Booker T. Washington, in an address to negroes at Montgomery, Ala., said: "Since the emancipation proclamation by Abraham Lincoln there has been no benefit conferred upon the negroes of the South equal to that conferred by the closing up of the barrooms throughout these Southern States."

Snap Shots of Humorists

"Maria, is there a single good thing about these great wide hats the women are wearing?"

"Yes, John, there is; when two women meet they can't kiss each other now."—Chicago Tribune.

* * *

"Oh, dear!" sighed her husband's wife. "I can't find a pin anywhere. I wonder where all the pins go, anyway."

"That's a difficult question to answer," replied his wife's husband, "because they are always pointed in one direction and headed another."—Chicago News.

* * *

The Briton—As the old proverb says, y' know, "He lawfs best who lawfs lahst."

The Yankee—If that's so, what good laughers you English must be!—Cleveland Leader.

* * *

Patience—She has auburn hair, they say.

Patrice—Auburn? Why, say! You could fry eggs on it!—Yonkers Statesman.

* * *

She—Did he say he knew me when I was a girl?

He—No; he said he knew you when he was a boy.—St. Louis Times.

Reflections of a Bachelor

A woman's reason for doing her duty is that she wants to; a man's that he has to.

The easiest way for a man not to discover his weaknesses is for his wife to do it for him.

Tell a girl she's pretty, not because she doubts it, but because she doesn't want you to doubt it.

A summer vacation does a man so much good because it reminds him how much easier his work is.

Most of the sport of automobiling is what a good time you would have if so many things didn't go wrong.

Pointed Paragraphs

A dollar bill in the hand beats two due bills in your mail.

The milkman is sometimes also an advocate of pure water.

A man's credit is usually good when he doesn't need it.

It's still a question whether love is an asset or a liability.

It's nice to live in the country—nice for your city relations.

The woman who marries a cranky old bachelor is as big a fool as he is.

Look within for happiness; troubles will come without being looked for.

A man isn't necessarily attached to a baby carriage because he follows it.

After a woman has buried her third husband you can't tell her much about men.

OLD PROVERBS

French proverb: Vainglory blossoms but never bears.

* * *

Danish proverb: He scolds best that can hurt the least.

* * *

German proverb: Say not all thou knowest, but believe all thou savest.

The Talmud: He who seeks a faultless brother will have to remain brotherless.

POLITICAL COMMENT

This reaching after more taxes is universal at the present time, in cities, in States and at Washington. The separation of subjects of taxation has been worked out very gradually through long experience, and the Federal system has had the great advantage of being confined to subjects—foreign goods imported and a few specified domestic products—which the State or local tax collectors could not touch. A Federal tax on corporations would introduce a new element to which the whole system would have to adapt itself anew.—Philadelphia Public Ledger.

But whatever action may be taken by the President and his Attorney General, Congress should give the people relief from the exactions of the sugar trust and deprive it of the power to plunder consumers by tricky devices authorized by the tariff law of the United States—Baltimore Sun.

It is the duty of the judges to make clear to the politicians once for all that none of them will tolerate the use of his name in connection with any political office during the term of his service on the bench. The obligation which a judge is under to give his attention wholly to the work of dispensing justice cannot be evaded.—Chicago News.

One of the difficulties in the way of the efficient administration of criminal law is the obstinate fact that public prosecutors, being elective officers, inevitably are more or less in politics. This point was brought out at the recent conference on criminal law and criminology in this city. Common sense teaches that unswerving loyalty to the people's interests in the enforcement of law cannot dwell in the official bosom which thrills responsive to suggestions of political expediency.—Chicago News.

The recommendations to Congress next winter in the matter of appropriations will, it is said, show some deep cuts; nearly every department will put in its estimates at the minimum, so that the sum total asked for the support of the Government will be much lower than for years. Wise economy is a most desirable thing. Nobody can defend waste.—Washington Star.

Pointed protests and emphatic expressions of disapproval will doubtless be registered in the Middle West because of the adverse verdict just rendered on the project to construct a navigable channel from Chicago to the Gulf of Mexico. Yet a little reflection should show the champions of the plan that they can afford to wait for a few years. The country has a tremendous undertaking on its hands just now down on the Isthmus.—Philadelphia Bulletin.

The lot of the members of the House of Representatives at Washington at present is not a pleasing one. They have little business to occupy their time and are compelled to wait in comparative idleness while the Senate discusses the tariff bill passed by them and upsets all their reductions in tariff taxation.—Wilmington (Del.) Every Evening.

Twenty Years Ago in Oakland

The Board of Health and the sanitary inspector have decided that all the tenements in central Chinatown must be made to conform to the ordinance for sanitation.

The City Council passes an ordinance enlarging the fire limits of the city so as to include the southeast corner of Ninth and Franklin streets.

The funeral of the late Mrs. Pauline Black are held at the home of Samuel P. Hall and her eight-months' old daughter is baptized in the room in which the obsequies are held, the funeral and the baptism being conducted by the venerable Father Akerly of St. John's Episcopal church.

An ordinance is introduced before the Board of Supervisors granting a permit to the Piedmont Cable Company to build a cable line in the vicinity of Mountain View cemetery, which is to be operated by gravity.

The supervisors are considering a report of County Surveyor Nusbaumer, F. W. Henshaw and J. T. Montelegro, viewers in the matter of the building of a road from Niles to Mission San Jose. H. Overacker wants $1000 damages and reserves all the timber on his land. Juan Gallagos was awarded $744 by the viewers for fencing but declines any compensation whatever.

The Stockton Club defeats the Oaklands by a score of 13 to 7. The Champion Tribunals defeat the Will and Finks by a score of 12 to 3.

Tariff Talk

Taft and Real Revision.

The people are with President Taft. They are with him. East as well as West. Philadelphia believes in free iron ore, free coal, free lumber, free hides, free oil and lower rates on carpet wools. Real revision on protection lines is the only hope of peace and an end of tariff agitation.—From the Philadelphia Press.

Final Adjustment.

The final adjustment of the schedules—the work of the joint conference—is the occasion when an expression of opinion from the Chief Executive will be most fittingly and effectively timed. An expression of views on the part of the President would not come with lesser force from the fact of having been withheld until the final shaping of the measure, but with greater. It is not likely that the joint conference will disregard any suggestion which the President may make.—From the Baltimore American.

Responsibility.

The serious consideration for the Republicans is that they and not the Democracy will be responsible for the tariff, as for all the other measures of this Congress. If the bill should still be objectionable after the conference committee gets through with it no Republican will be able to plead during the Congressional campaign of 1910 that the Democrats made it so.—From the St. Louis Globe-Democrat.

McKinley's Bequest.

It is just as well to remember that, as a rule, the men who now say that they are going to have their kind of tariff, "whether it was written in the Chicago platform or not," disliked and feared Taft a year ago almost as much as they hated Roosevelt. If they see any show for success they will work as hard against his renomination as they did against his nomination. We guess the Republican rank and file will be able to attend to their case in 1912 as in 1908. Taft stands for enlightened ideas and policies that were McKinley's parting bequest to the country; he has also the winning McKinley way and charm.—From the Hartford Courant.

"Let the House Stand Fast."

It is the constitutional right of the House to have the decisive word in all matters of public taxation and public expenditure. The Senate may suggest and amend and modify, but the final decision belongs to the House. Therefore let the House stand fast against the trickeries and evasions of party pledges and the people's will to which the Senate has been compelled to yield by its own unfortunate situation. Let the House stand fast for the Payne bill, framed with knowledge and care, and in honesty and good faith; and let the people, and Republicans especially, stand behind their representatives in the House.—From the Chicago Inter-Ocean.

Mr. Taft's Revenue Plan.

The plan for a tax upon the undistributed net earnings of corporations is worthy of adoption for several reasons. First, it is better than a bond issue or an income tax, so long as there is any question as to the constitutionality of an income tax. Second, it will raise sufficient revenue to put the government on its feet, and do it promptly. Third, it will be protection and insurance to stockholders in corporations, and protect the corporations themselves from conflicting State laws and regulations.—Washington Post.

From India comes a story of an Albino tigress. A white tigress, eight feet eight inches in length, has been shot at Dhenkana state, Orissa. The ground color was pure white and the stripes were of a deep reddish black. The skin has been presented to the rajah of Dhenkana, who has had it mounted and placed in his palace. The hunters of that country say that it is the only white tiger they have seen.

NOTICE

Our marking brigade is now busy cutting down prices on our summer clothing, furnishings, hats and shoes for our

MIDSUMMER CLEARANCE SALE

Which will begin

Saturday, June 26th, 8 A. M.

See full particulars in tomorrow's paper

THE RED FRONT

Broadway at 9th, Oakland

USES FERRY AS HOSPITAL SHIP

Miss Mary Harriman to Aid in the War on Tuberculosis

NEW YORK, June 24. — Miss Mary Harriman, eldest daughter of E. H. Harriman, has taken one of her father's Erie ferry boats and turned it into a man-o'-peace to fight tuberculosis. She has presented the boat to the Brooklyn committee for the prevention of tuberculosis and the Brooklyn Red Cross society.

Hammocks, steamer chairs and other conveniences for out in the air sleeping will be arranged for the accommodation of 300 men, women and children. Three meals a day will be served on the boat and between meals the patients will get all the milk and eggs they are able to consume.

For the commissary department Miss Harriman will forage on her father's country place at Arden, where the milk is famous and the farm products the best that money can command.

EYE GLASSES TO REFORM CRIMINALS

Defective Sight Impairs Moral Views, Says This Savant

NEW YORK, June 24.—If you want to reform a criminal, put a pair of glasses on him, for the chances are defective physical vision impaired his moral views. Such is the theory of Dr. William N. Richards, who hopes inside of a year to be able so back his theory with statistics.

In compiling his statistics in the search for subjects, Dr. Richards has visited the District Attorney's office, police courts and other institutions.

At the Magdalen Home he fitted glasses to twenty inmates, and every one of these, he said, found work on getting out and kept it. One girl in particular never had been able to keep a job more than a few days. She was considered stupid and lazy. Since leaving the home two months ago and wearing a pair of glasses, she has been steadily employed by a firm of wholesalers and still is working there.

Dr. Richards now is trying his plan on 200 second offenders, burglars, hold-up men and criminals of various degrees.

The most difficult thing about saving money is to get started.

When a beginning is made, it is easy enough to find ways of increasing the amount in the bank. The methods used by some successful savers are fully described in our booklet.

Money-Saving Plans

which will be sent free to anyone who wishes it.

This bank, which is under the same management and control as the First National Bank of Oakland, will gladly receive your deposit of one dollar or more. Home banks loaned if desired.

First Trust and Savings Bank

Fourteenth Street and San Pablo Avenue.



WHITE FROST REFRIGERATORS

ABSOLUTELY SANITARY

Sold only by Bunster-Saxe Co.

Built entirely of White Enameled Galvanized Sheet Steel in cylindrical form—no joints or crevices to catch and retain fumes or odors arising from food in cold storage.

Adjustable revolving shelves. Scientific circulation and thorough insulation make them great savers of ice.

Can't rust, can't wear out; handsome enough for a parlor.

Prices the same as in the East.

BUNSTER-SAXE CO.

Eddy and Larkin Streets, San Francisco.

BAPTISTS PLAN SUMMER SESSION

Convention Will Be Held at Twin Lakes From July 3 to August 1

The Twin Lakes Baptist Assembly will hold its summer sessions at Twin Lakes from July 3 to August 1. The young people's convention will meet from July 3 to 5. The Bible school week is scheduled to last from July 13 to July 18. The purposes of the convention is to maintain and control an assembly for biblical, educational, evangelistic and missionary ends with grounds for public and domestic uses.

During the Assembly concerts of an evangelical character will be given. The song services will be conducted by Miss Nellie Fowler of San Jose. W. H. Groat, state president, will preside at all the sessions, which will be devotional and of an educational nature. Among the leaders and lecturers of the Assembly are Rev. Dr. Elmer E. Harris, Toronto, Canada; W. F. Harper, Jay Pruden, Bishop W. M. Bell, Berkeley; Miss Meme, Los Angeles, Mrs. Ernest Quick, Mrs. J. M. Brough, Mrs. Anna Murdock, Miss Carrie O. Millspaugh, Mrs. Isabella M. Alden, Francis Hope, Leander Turney, Robert N. Lynch, A. P. Brown, Ernest Quick, A. A. Holmes, Mrs. Holmes, J. A. Fraser, C. C. Willett, C. H. Irving, W. L. Tucker, Los Angeles; J. L. Rogers, Dr. T. B. Holmes, Dr. R. Kerr Eccles, C. E. Maxfield, D. M. McPhail, W. F. Harper, Miss Perrine, Mrs. Barnes, D. P. Ward, Charles R. Fisher, and C. W. Brinstad, superintendent of state missions.

Stereopticon lectures will be given by Francis Hope and Charles R. Fisher. A Bible school will be one of the most interesting features in the Assembly and it will be public.

Among the local ministers who will attend are Rev. William Thomas, pastor of Cavalry Baptist church; Rev. C. H. Irving, pastor of the Tenth Avenue Baptist church, and Rev. Charles Emory Maxfield, of the Twenty-third Avenue Baptist church.

DIVINE DENIES HUGGING CHARGE

Rev. A. F. Palmer Declares He Never Kissed and Caressed Divorcee

SAN JOSE, June 24.—The Rev. A. F. Palmer, lawyer, minister, politician and defendant in a sensational divorce suit, yesterday filed an answer to his wife's complaint. He denies all the allegations of cruelty and neglect, but he acknowledges the charge of Mrs. Palmer that he visited the apartments of Mrs. Bertha F. Du Pont, a divorcee, who has been named in the suit which Mrs. Palmer instituted a week ago.

Palmer says he never kissed Mrs. Du Pont, either in public or in private, and says it is absurd to say he "caressed, hugged and fondled her," or that he ever led her to believe he would marry her.

The divorce suit will come to trial July 2 in Judge Richard's department of the Superior Court.

Mrs. Palmer has filed an application for $50 a month alimony, $250 attorney's fees and $100 costs, part of which was for taking the confession of Mrs. Du Pont that Palmer made violent love to her.

HARRIMAN TAKES COLD WATER CURE

Vienna Specialist Finds Railway Magnate Suffers From Slight Nervousness

SEMMERING, Austria, June 24. — On arriving here from Vienna, E. H. Harriman and his family established headquarters in the finest suite of rooms in the Hotel Panhans, a mile north of the railway station. The house is a picturesque location, 3400 feet above the sea, the highest point occupied by any of the large hotels.

Harriman had the hotel physician summer for consumption yesterday Professor Struempell, the famous specialist on diseases of nerves and internal complaints, who examined the railway magnate in Vienna. As Vienna is only 70 miles away to the north, Professor Struempell was able to get his summons and arrive here and in time to advise the house doctor at noon.

The professor has found that Harriman is suffering from a slight nervous complaint, which was brought on by overwork, and he has prescribed the cold water cure.

Harriman will begin that treatment immediately, and expects to continue it for perhaps three weeks.

Professor Struempell took luncheon with the Harrimans. Afterward Harriman accompanied the physician to the railway station and arranged to have him come again soon.

MOTT TO NAME DELEGATES TO IRRIGATION CONGRESS

Mayor Mott has been requested by the President of the National Irrigation Congress to appoint ten delegates from this city to the Seventeenth Congress to be held at Spokane, Washington, August 9th to 14th.

The Mayor would be pleased to appoint as delegates men who are interested in matters of this kind, who contemplate visiting the Alaska-Yukon Exposition at Seattle, during the period the Congress is in session, and who will have time to participate in the Congress.

OLD RESIDENT DIES AFTER LONG ILLNESS

ELMHURST, June 24.—Henry Heidtmann, an aged resident of this place, died at his home in Elmhurst early yesterday morning of a lingering illness. He was 71 years old and had dlived twenty years in California. Elmhurst had been his home for the past six years. He was a native of Germany.

Everyone would be benefited by taking Foley's Orino Laxative for constipation, stomach and liver trouble, as it sweetens the stomach and breath, gently stimulates the liver and regulates the bowels and is much superior to pills and ordinary laxatives. Why not try Foley's Orino Laxative today. Sold by Wishart's Drug Store, corner Tenth and Washington streets.

Furniture at half price at H. Schellhaas' Furniture sale. 11th St. at Franklin.

Metropolitan Life Insurance Co.

(Incorporated by the State of New York. Stock Company.)

JOHN R. HEGEMAN, President

GREAT REDUCTION OF EXPENSES—INCREASED BENEFITS—LOWER RATES



INDUSTRIAL DEPARTMENT

In January, 1907, the Metropolitan Life Insurance Company largely increased the benefits in its Industrial policies by reason of a heavy reduction in expenses and improvement in mortality experience.

During the past three years the Company has steadily reduced its expenses, so that it is enabled to make a further increase in benefits. Industrial insurance policies have a unit of weekly premium—three cents, five cents and multiples thereof—and the amount of insurance varies with the age.

All Industrial Life policies (premiums cease after age 74), Endowment policies at age 80 and Adult Twenty-year Endowment

Policies issued since Jan. 1, 1907 will be increased in benefits about ten per cent.,

according to a new table of benefits adopted for policies issued after July 1, 1909. In other words, not only does the Company issue a new table for policies hereafter issued, but it makes the increase retroactive since the present form of Limited Payment and Endowment at age 80 policies were adopted.

Upon the OLD INDUSTRIAL POLICIES the Company is paying out TWO AND A HALF MILLIONS OF DOLLARS IN BONUSES THIS YEAR, bringing up the total Bonuses and Concessions upon Industrial policies to EIGHTEEN MILLIONS OF DOLLARS IN SIXTEEN YEARS. This is OVER AND ABOVE ANY AND ALL OBLIGATIONS expressed or implied in the policies.

The Metropolitan in its Industrial Department has the lowest Ratio of Expense of all the Industrial Insurance Companies in the world which pay immediate benefits. In FIVE YEARS its

Ratio of Expense to Premium Income has been Reduced

8 per cent, representing an

Annual Saving of Three and a Half Millions of Dollars

The new Convertible policy issued by the Company is a novel form of insurance which becomes fully paid-up life insurance in a few years and is then automatically converted into endowment insurance, the maturity of which is periodically shortened as payment of premiums continue.

The Company is abreast of the public demand for combination of term insurance and annuities, and serves the public better than any other agency.

INDUSTRIAL POLICIES IN FORCE. NEARLY 9,500,000, INSURING NEARLY $1,500,000,000.

ORDINARY DEPARTMENT.

The Company has reduced expenses six per cent in this Department in the last FIVE years—representing an ANNUAL SAVING OF OVER A MILLION AND A QUARTER OF DOLLARS IN THE ORDINARY DEPARTMENT.

The Company issues policies in the Ordinary Department in amounts from $500 to $1,000,000 upon all approved plans at the lowest rates. IN 1908 IT WROTE MORE PAID-FOR BUSINESS IN ITS ORDINARY OLD LINE INSURANCE (exclusive of Industrial), in the United States and Canada, THAN ANY OTHER COMPANY.

All of its policies in the Ordinary as well as the Industrial Department are written on the non-participating plan. The Metropolitan pays its dividends at the start—that is to say, it cuts down the premiums. It believes the plain, common-sense men who make up the bulk of policy-holders look for a plain business contract. By plain business contracts we mean those which tell their whole story upon their face; which leave nothing to the imagination, borrow nothing from hope, require definite conditions and make definite promises in dollars and cents.

In both Departments combined the Company has, in each of the past fifteen years, written more paid-for insurance than any other company in the world.

The Company upon Its Total Business Has In the Last Ten Years Reduced Its Ratio of Expenses to Premium Income Fifteen Per Cent.

ALBERT S. THEBERGE, Supt., Bacon Bldg., 11th and Washington Sts., Oakland, Cal.

LEAVES ESTATE WORTH MILLION

Bernhard Schweitzer Bequeaths Wealth to Widow and Near Relatives

SAN FRANCISCO, June 24.—The will of the late Bernhard Schweitzer, who died in this city on June 13, was filed for probate yesterday. He left an estate estimated at about $1,000,000, consisting largely of real estate in Tulare and Mendocino counties and in San Francisco. Petition for letters testamentary was filed by Marcus S. Koshland and S. W. Ehrman, two of the executors named in the will.

Schweitzer was 82 years old at the time of his death, and by his will, which is dated July 3, 1908, he leaves the bulk of his estate to his widow and his four daughters.

The former, Rebecca Schweitzer, is to receive a one-half interest after many small legacies have been satisfied, and the remaining half is to be divided among the four daughters—Lillie S. Guggenhime of 2297 Laguna street, Cora S. Koshland of 3800 Washington street, Georgie B. Ehrman of 2240 Pacific avenue and Helen S. Stiefel of New York City.

Many small bequests are made to nieces and grandchildren, and there is one charitable bequest of $1000 to the Pacific Hebrew Orphan Home. Edward Abenheim of London, England, receives $5000; Clotilda Frank Simon, a niece, receives $1000; Josephine Einstein, another niece, $1000, and Flora Brandenstein, also a niece, $5000, but the legacies to the last two are dependent upon their not having married before the testator's death, as he intended to give them a large amount if their marriage took place before his death.

To his four sisters—Fanny Brandenstein, Sophie Goldsmith, Sarah Patek and Caroline Einstein—$2500 each is bequeathed. Henrietta Miller of San Francisco, a sister-in-law, receives $1000.

Mid-Season Millinery Sale

Prices Reduced

Oakland Sample Millinery Parlors

Unprecedented values in Trimmed Hats. What others ask $5 to $10 for we sell for $1.95, $2.95, $3.95, $4.95.

Unlimited Assortment of Shapes from 25c up

Come upstairs and save money.

LOW RENTALS — LOW PRICES.

The modern method of merchandising.

Our Prices are Less

First National Bank Building, Rooms 227-228, Second Floor, Fourteenth and Broadway, Oakland.

'UNCLE JOE' IS 'AGIN' SUFFRAGE

Women Would Control Votes and Shut Out the Men, He Thinks

WASHINGTON, June 24.—"I am against woman suffrage," said Speaker Cannon yesterday. The speaker was talking to the graduating class of the Oswego, N. Y., high school, introduced to him by Representative John Dwight.

"I'll tell you why I am against woman suffrage, girls," said the speaker, and a score of the young women gathered close around him. "You see each one of you girls will get married and control your husband's vote, as well as everything else. If you don't marry you will control your brother's vote, or your brother-in-law's. So you see, if we let you vote, the first thing we know we men won't have any chance at all."

NAVAL OFFICERS DREAD THE ENDURANCE TESTS

WASHINGTON, June 24.—With Washington in the grip of a hot season, naval officers are wondering if their superiors will order the physical tests, to which they are subject, during the summer days. The officers have the option of riding a bicycle 100 miles, riding a horse 90 miles or walking 50 miles. The penalty of retirement on three-quarters pay if they fail to stand the strain of the test chosen makes the dawn of the fiscal year something to be dreaded.

It is estimated that nearly 200 officers of various ranks, from rear admiral down to midshipman, will take the tests some time during the year in the vicinity of Washington.

SVENBERG CHALLENGES SHRUBB.

NEW YORK, June 24.—John Svenberg, the Swedish Marathon runner, yesterday issued a challenge to race Alfred Shrubb, the middle-distance champion, twenty miles.

Could Not Be Better.

No one has ever made a salve, ointment, lotion or balm to compare with Bucklen's Arnica Salve. It's the one perfect healer of Cuts, Corns, Burns, Bruises, Sores, Scalds, Boils, Ulcers, Eczema, Salt Rheum. For Sore Eyes, Cold Sores, Chapped Hands it's supreme. Infallible for Piles. Only 25c at Osgood Bros.

Regular $5.00 Kitchen Treasure Tables, $3.00 this week at H. Schellhaas'. 11th St. at Franklin.

ALAMEDA COUNTY WOMEN CHOSEN

Mrs. Lillie, Grand President of Native Daughters, Selects Committees

Committees for the year have been named by Grand President Emma Witte-Lillie of the Native Daughters of the Golden West and among the Alameda county women who are to have a voice in the direction of the policy of the order for the current term are Mrs. Sarah Deasy of this city, who will serve on the finance committee, and Jennie E. Brown, who has been appointed chairman of the committee on returns.

Mrs. Mary Murphy, also of Oakland, has been asked to serve on the board which will have for its work the revisal of the constitution of the order to meet present conditions, and Helen Wehe of Berkeley will represent the manufactures and products committee.

Mrs. Jennie E. Brown and Tillie E. Frick, together with Mrs. Amelia Eaton of Richmond, have assumed the full responsibility for gathering a fund for the erection of a Betsy Ross monument, and it is the hope that the long-talked-of project will become a reality during the coming year.

Following is the roster of California pioneers: Past grand presidents, Ella E. Capinetti, Jackson; Ema Gott, Sacramento; Clara K. Wittenmeyer, Martinez; Stella Kinkeldey, Santa Cruz; Cora B. Sifford, Ventura; Eva T. Bussenius, Los Angeles; Olive V. Bedford, Anderson.

POISON OAK POISONING.

Ballard's Snow Liniment cures it. Mr. O. H. P. Cornelius, Turner, Ore., writes—My wife has discovered that Snow Liniment cures "Poison Oak Poisoning," a very painful trouble. She not only cured a case of it on herself, but on two of her friends who were poisoned by this same ivy. Price 25c, 50c and $1.00. Sold by Wishart's Drug Store, corner Tenth and Washington.

MARRIAGE CAUSED MOTHER'S DEATH

Mrs. N. M. Carey Tells Strange Story to Court in Divorce Action

RENO, Nev., June 24.—Noalie M. Carey, a resident of this city, who obtained a divorce yesterday, declared that her husband, Charles E. Carey of San Francisco, while they resided in Goldfield threatened to take her life by shooting her, at the same time tearing her clothes from her and making serious accusations against her.

The couple were married in 1888 and a few years later her husband left her for parts unknown.

Shortly after that she received a letter from another Mrs. C. E. Carey, in which she was informed that she was also Carey's wife. She stated that they were married more than twenty years ago and lived in San Diego, where, eight months later, he deserted her. Shortly after that she read of a shipwreck wherein one C. E. Carey was drowned.

Believing herself to be a widow she again married and three years later ascertained that Carey was still alive. This made her life miserable, but in 1904 her second husband died. She then again took her first husband, Carey, back against the importunities of her mother, who grieved to such an extent over the matter that she died.

The world's most successful medicine for bowel complaints is Chamberlain's Colic, Cholera and Diarrhoea Remedy. It has relieved more pain and suffering, and saved more lives than any other medicine in use. Invaluable for children and adults. Sold by Osgoods' Drug Store.



The Oakland Bank of Savings

With its extensive resources is in an exceptionally good position to handle the accounts of firms, corporations and individuals and can offer them every accommodation consistent with prudent banking.

Broadway and Twelfth Streets

Resources, $18,000,000

HEART---TRIBUNE'S PAGE FOR WOMEN---HOME

IN SOCIETY

Engagements, Weddings, Dinners and Other Happenings in the Smart Set

Pretty Florence Bramhall surprised her many friends by going with her fiance, Thomas Edward Ambrose, yesterday afternoon to St. Luke's Church San Francisco, where she was quietly married by the Rev. Dr. Morgan, pastor of the church.

The young bride has been making her home with Mr. and Mrs. Thadeus Sigourney on Brush street for the past year, and it was from their home that she had planned to be married next Wednesday The young couple started out yesterday afternoon, crossing the bay, to visit Miss Jennie Lee, an old time friend Upon arriving at the Lee home they found Miss Sybil Howard, a very dear friend, who is leaving today on the Manchuria for Yokohama. After exchanging greetings the young people thought it would be a fine plan to be married and leave with Miss Howard for the Orient. Accordingly Mr. Ambrose procured the necessary documents and hurrying to the rectory of St. Luke's they were made one Miss Lee serving as the bride's attendant. Last night Mr and Mrs Ambrose registered at the Hotel St. Francis and today sail with Miss Howard for the Orient. The bride, who is a very attractive girl, is the daughter of the late Walter Bramhall, who was a prominent silk merchant of Yokohama, where she lived for many years. The bridegroom is associated with the Thomas Hicks contracting firm

Miss Howard, with whom Mr. and Mrs Ambrose will travel is the daughter of the resident manager of the Pacific Mail in Yokohama.

Several affairs had been planned during the days intervening before the announced date of the wedding. Miss Daphne was to have been a hostess of tomorrow, planning her affair in honor of the prospective bride.

Surprise weddings have been quite the vogue during the past season, but that of yesterday was the most unexpected of all.

MRS. THOMAS EDWARD AMBROSE, Who was Miss Florence Bramhall.
—Mauer Photo.

INTERESTING TRIP.

Mr and Mrs. G F Ochs leave next Sunday for the north, accompanied by their daughter, Miss Amy, and Miss Clara Smith.

They will be away about six weeks seeing the fair and visiting friends at Portland, Tacoma and Vancouver.

During their absence Mr. and Mrs. James A. Davis will occupy their home.

WITH RELATIVES.

Miss Cora Devin is spending the summer months with relatives in Winters, where she is being extensively entertained.

WHITE SHOWER.

Invitations have been extended for a white shower to be given on Saturday, June 26, in honor of Miss Marion Hughes, when Mrs. H William Nelle will be the hostess for the day

Miss Hughes is the daughter of John C. Hughes, a prominent business man and banker of San Francisco. She is a charming young lady and enjoys a large circle of friends among the smart set in the bay cities. Earl H Russell, the fortunate man, is a prominent young business man engaged in real estate, and for a number of years a resident of Oakland, but now interested in Burlingame

The marriage of Miss Hughes and Mr Russell will be an event of July, Wednesday, the 14th, being the appointed date.

PRETTY HOME WEDDING.

A pretty home wedding was that of Miss Maud R. Landon and Dixon B. Norton, which was solemnized last evening at the home of the bridegroom's parents on Forty-fourth street. The bride, who was unattended, was given away by her father, W. W. Landon. She wore a very handsome bridal robe of white messaline satin, made on the princesse model, adorned with embroidered chiffon. A long, filmy veil of tulle was fastened to the hair with a wreath of orange blossoms. The Rev. William Day Simonds was the officiating clergyman, reading the impressive service before an improvised altar of white with canopy of white sweet peas and smilax overhead

The large living room in which the ceremony was solemnized was lighted during the service with dozens of candles in brass candle holders. This made a very pleasing effect Before and after the ceremony the Mendelssohn and Lohengrin wedding music was played by a trio, which included two sisters of the bridegroom, Miss Lannette Norton, piano, Mrs. Herbert Brook, violin, and an intimate friend, Otto Schmidt, 'cello

After the ceremony an elaborate supper was served in the dining-room, which had been artistically decorated for the occasion with pink blossoms and garlands of pink tulle festooned over the table. Only the relatives and a very few intimate friends were included in the guest list.

Mrs. Norton is a most attractive girl with considerable musical ability, playing the piano with much skill Her husband is associated with the Calumet and Arizona Mining Company in Bisbee, where he has a pretty home ready for the occupancy of himself and bride

The young couple will visit in the bay region for about two weeks and then will go to Los Angeles, where they will remain a fortnight before establishing themselves in Bisbee. A T

IN SAN ANSELMO.

Mr and Mrs Arthur Van Pelt and their two daughters, Miss Eileen and Miss Anita, have taken a cottage in San Anselmo for the summer.

BRIDGE HOSTESS.

Mrs Philip Clay presided at a beautiful affair in her new home in Fruitvale this afternoon, the affair being given in honor of Mrs Stuart Rawlings The complimented guest has made her home in Mexico for a few years and her return to the home of her girlhood days has been a reason of much pleasure to her many friends She will remain in the bay region during the summer months

Mrs. Clay has but recently established herself in her pretty new home which adjoins "Level Lea," the home of the C. C. Clays. The decorations of today were all from the extensive gardens and although simple in arrangement were most effective. Golden poppies were massed in large brass bowls in the dining room, which lent a glint of light against the beautiful wood work. In the commodious living room dainty pink sweet peas with their lingering fragrance were used in profusion. Sweet peas are a favorite flower at this season of the year and there is no blossom more effective for decoration. Their coloring is of the most delicate tints, and the pretty foliage with its graceful little tendrils is most effective.

Bridge was the diversion for the afternoon, for which a half hundred friends had been included in the invitations

At the conclusion of the fascinating game an elaborate supper was served

This is the first affair which the charming hostess has given in her new and artistic home and served both as welcome and house warming to her new abode.

AT BEN LOMOND.

Mrs A A Long has opened her pretty summer home at Ben Lomond and is entertaining a congenial party of house guests Among the guests who are now enjoying the delights of this beautiful spot are Mrs Henry Rosenfeld and Miss Carrie Nicholson

RECOVERING FROM ILLNESS.

The many friends of H Morton, the well-known business man of this city, will be glad to hear of his gradual return to health Mr Morton has been confined to his home, suffering from a nervous break down, for over a month He is out once more and being cordially greeted by his business and social acquaintances Mr. Morton and his family are planning to enjoy a vacation in Los Gatos in the near future.

FOR VISITING FRIEND.

Miss Jane Hopkins of Goldfield, who is the house guest of Miss Helen Van Slyke, was entertained yesterday afternoon by Miss Leila Ewing. The guests included about a half dozen neighborhood friends, and a delightful afternoon was enjoyed at the hospitable Ewing home on Vernon street Miss Ewing is a charming young hostess, and the afternoon hours passed pleasantly with cards, after which dainty refreshments were served. Miss Hopkins formerly resided in Oakland, and her visit will be an inspiration for many complimentary affairs

"AL" ADAMS' WIFE WAS PREYED ON, SHE SAYS

Paid Clairvoyant When Danger Threatened "Policy King" and His Family

The testimony of a credulous woman before Justice Davis in the Supreme Court yesterday afternoon excited the curiosity of persons about the court house, and before she was on the stand five minutes she had a large audience. She was Mrs. Isabella Victoria Adams, widow of "Al" Adams, the "policy king," who committed suicide several years ago.

Mrs. Adams was defendant in a suit brought by Marguerite Gilbert, palmist and clairvoyant, to collect $30,000 on a note dated January 23, 1907, and reading as follows

"I, Isabella V. Adams, hereby acknowledge my indebtedness to Marguerite Gilbert for services rendered by her, for which I promise to pay her the sum of $30,000, and in the event of my death I here authorize and direct the payment of the same out of my estate."

It appears from Mrs. Adams' answer to the suit and testimony in court that while her husband was making a fortune out of credulous persons who patronized his policy shops, other astute persons were making money out of the credulity of his family. Mrs. Adams said that for many years the clairvoyant was her best friend and adviser She represented to the wife of the "policy king" she had the faculty of foreseeing dangers that threatened the Adams family and that she, alone, had the power to ward them off.

Mrs. Adams testified she firmly believed in the clairvoyant's power. When she was ill Mrs Gilbert prescribed medicine for her, she said. When one of Mrs. Adams daughters was having trouble with her husband, the clairvoyant said she would straighten matters out.

Mrs. Adams said that whenever she consulted Mrs. Gilbert she gave her large sums of money, $1000 at one time Before she went to visit her folks in Mexico, Mrs. Adams said, the Gilbert woman suggested she make a will.

"She told me I owed it to my family to make a will before starting on such a journey, because if I were killed, God pity my family,' the defendant said. "I tried to put her off but she described dangers that confronted me and I finally agreed to make a will. We talked over those who were to be made beneficiaries and put names and amounts down on a piece of paper. She took the paper to her lawyer's office and brought back a will which I signed. I made her a beneficiary in the will. When I got back from Mexico I told her I was not satisfied with the terms of the will and wanted to change them.

"We talked over the changes I wanted to make She objected to being a beneficiary this time, and suggested I give her a note. I said she was foolish, that if I died she would not get a cent. She insisted on the note, and when I asked her how much she wanted she hesitated I asked her if $5000 would be enough. She laughed at me. Then I suggested $25,000. She did not think that was enough. She finally consented to take $30,000. So I executed a note for that amount. She said it ought to be made out for services rendered. I now see why she wanted that put in. She never did a thing for me that she was not well paid for. I do not owe her a cent."

The trial will be resumed today.

Loved Woman He Made Bride Better Than Fortune

MRS. GEORGE HOWARD.

WASHINGTON.—Through his marriage to his charming wife who is rapidly gaining the leadership in an exclusive coterie here, it is now positively announced that George Howard will lose the handsome inheritance from his sisters, the Misses Alice and Jane Riggs, who are left sole executors of the estate of their father, the late John Riggs, founder of the Riggs bank in this city.

Mrs Howard is the daughter of Mrs. William H. Claggett, and though generously provided for by the Perrin estate is yet far from rich. She has never been in favor with her husband's people who it is said, never forgave her for marrying Howard in the face of the scandal attending the breaking of her engagement with Augustus Whiting, the wealthy New York broker, just a week before the ceremony. Perhaps the fact that the fair and changeable bride-to-be failed to give any explanation of her conduct added a fillip to society's gossip at the time.

Howard is the son of Sir Henry Howard, for years British ambassador at the Hague. He was born in Washington thirty years ago, when his father was Secretary of the British Embassy. He has always made his home with his maternal relatives.

WHAT WOMEN ARE DOING

A Men's League for Woman Suffrage has just been organized in New York. The first of these leagues was formed several years ago in England, the second in Holland, the third in Chicago The New York league is the fourth and is said to be one of the strongest and most enthusiastic of the number. It is reported that a fifth is about to be formed in Hungary.

Miss Estelle Reel, national superintendent of Indian schools, calls attention to the marked progress in the general field of Indian education in the last few years. She says that unusually good results have been obtained through industrial training and the encouragement of native industries.

The Diocesan Council of the Episcopal Church of South Carolina has just given the suffrage in congregational meetings to women in parishes where laws do not accord it In the diocese of Georgia the women communicants are permitted by the canons to vote for wardens and vestrymen, though they do not always exercise the privilege.

The Countess de Bionay is said to have the best collection of dolls in the world Her collection has just been on exhibition in Brussels for the benefit of the Calvary Guild. The oldest dolls came from the ruins of Nineveh and were presented to the countess' great-grandmother by Queen Marie Antoinette The most striking dolls in the collection are said to be the Fingo dolls from South Africa

Mrs Anna S Lashbrook is the first deaf woman to have charge of a printing office. She is foreman of the printing office of the School for the Deaf at Rome, N. Y, and is also business manager of the Deaf Mute Register, which is published semi-monthly. She has more than twenty apprentices under her She is said to be an advocate of equal suffrage and was one of several deaf women who last fall voted for commissioner of the board of education.

Mrs. Henry Parsons, who is directing the school farms of New York City, is making an experiment in farming with a class of deficient children To each of fourteen boys has been given a farm 4 by 8 feet

"Few of these children can either read or write," explained Mrs Parsons. "Almost none of them can do the simplest sums in arithmetic It looked rather hopeless when Miss Crompton, my assistant, and I began the task

"When it came to planting I explained that the beans were to be planted a span apart, the onions two spans, and so on. I showed them that one span was just the width of the rake. Like a flash one of the boys replied that they would not need to use their hands in measuring, as the onions would have to be planted two rakes apart. This the other boys understood and acted accordingly

"When the vegetables began to grow, to enable the boys to cultivate them most effectively I got wooden meat skewers which I had them grasp as though about to write. With the points they stirred the soil about the plants and in doing so many of them made the motion as though about to write

"It was very simple and after a little all of them were using the skewers as if they were pens, and each farm was thoroughly tilled. Their school teacher is following this up, and we believe in a short time the children will learn to use their pens and be able to write."

Romance That Interested The Whole of England

A romance that interested nearly all of England culminated recently in a marriage in Devonshire.

The interest was not aroused by the fact that John Lee was married to the head nurse of the infirmary in Newton Abbott village There was nothing about the ceremony or the preceding courtship to attract attention It was all centered about the bridegroom and his remarkable career

Lee, it seems, has the name in England of "the man they couldn't hang" Just twenty-three years ago he was convicted of the murder of the woman by whom he was employed as butler at Babbacombe, and a sentence of death was passed upon him.

Evidently Providence has a special fate reserved for Mr Lee, because he escaped unharmed, although several attempts were made to hang him at the Exeter jail.

The gallows in each instance refused to act, and three times when the condemned man had taken his stand upon the drop it failed to fall. The remarkable part of it all was that previous to actual tests the mechanism always worked perfectly.

The news of the inability to execute John Lee spread throughout the county, creating a great sensation and making famous the Babbacombe murder So great an impression was made that Lee's sentence was commuted to penal servitude, and he was released a year ago after doing twenty-two years of his time.

Woman Smoked After Meal; Centenarian

HARRISON, Ohio. — Mrs. Harriet Stephens, of this city, relict of Lowery Stephens, surrounded by four generations, observed the 100th anniversary of her birth at the residence of her daughter, Mrs Harriet Coy. She is in fairly good health and has always been a coffee drinker and enjoys smoking a pipe after her meals Recently, when one of her relatives told about night riders burning his tobacco barn, she recalled the time when Indians set fire to her father's barn. She was delicate as a child and her parents feared that they would not raise her.

In 1824 her family moved to a farm near Lease creek, three miles east of Harrison. Seven years later she married Lowery Stephens and has lived ever since within five miles of this city.

Among the four generations represented at the gathering were Mrs. Harriet Coy, her daughter, aged 78 years; Mrs. Rilla Vail, niece, aged 61 years; Lowery Coy, grandson, aged 46 years, and Ruth Coy, aged 3 years, and Donald Coy, aged 2 years, great grandchildren.

Society Girl Balks At Tights on Stage

WASHINGTON. — Miss Amyra Sessions, one of the most prominent society girls in Washington, who secretly made her stage debut here one week ago, balked at appearing in tights in "It Happened in Nordland," in which she was to have had her second part at the National Theater tonight, just before the performance. Her part was taken by Lenna Duer, another member of the company. Miss Sessions put on her street clothes just as the curtain was ringing up and left the stage went out and bought a seat in the orchestra, and witnessed the performance.

Miss Sessions is the daughter of Mrs Benjamin Reeves Russell, wife of Colonel Russell, of the Marine Corps She has appeared in the principal parts of several amateur performances which have been given each season by members of the exclusive younger set She has a fine voice, and recently she returned from abroad, where she had studied under celebrated teachers.

Without notifying any of her friends Miss Sessions obtained an engagement with the Aborn Opera company here and appeared professionally for the first time last Monday night in a small part in "The Sultan of Sulu." She made a hit and was engaged for the second week She was told she was to "lead the soldiers" in the second act, but nothing was said to her about wearing tights The costumes did not reach Washington until just before the performance tonight, and when Miss Sessions was handed out her soldier "pants" in the second act she nearly collapsed. She told the management she would not appear in tights; the management said she must Miss Sessions had visions of her society friends she was told she could "take her out in front and refused to go on. Then clothes and go."

Miss Duer is a tiny bit of a girl, and she made a petite "colonel of the guards."

Putting the Baby on a Dog Leash--That's the Latest

Put the baby on a dog leash! That's the latest freak of society; but, unlike many society freaks, this has the sanction of medical men, who claim that it is a lot better to have a child on a leash than to yank it along the street, dragging its little arms out of the sockets. Already a few women have been seen in the gardens with their children in leash, and from the appearance of mothers and children it seems as though all are pleased. The child has a little more freedom than it would have if it were being held by the hand, and the women—well, they have more freedom, too. The baby leash is made exactly like a dog leash, and it is bought at any of the harness stores. The more elaborate leashes have a regular little harness, but the simplest ones consist of the ordinary strap passed once around the middle of the child's body, fastened with a buckle, and with a long enough end to give baby a yard of freedom. In the neighborhood of the parks the baby leash has already become very popular, for it gives the nursemaids a chance to look after their small charges by hand, so to speak, while turning their minds to the gossip of the nursemaid world.

The Babie

Nae shoon to hide her tiny taes,
Nae stockings on her feet;
Her supple ankles white as snow
Of early blossoms sweet.

Her simple dress of sprinkled pink,
Her double, dimpled chin;
Her pucker'd lip and bonny mou',
With nae ane tooth betwein.

Her een sae like her mither's ee,
Twa gentle, liquid things;
Her face is like an angel's face—
We're glad she has nae wings.
—Hugh Miller.

Mrs. Stuyvesant Fish's Place Is Still Vacant

Mrs. Stuyvesant Fish seems to have withdrawn entirely from society It is two years now since she announced her intention of abandoning Newport, and she has been as good as her word. When she first made the announcement few took her seriously, as she was the undisputed ruler in the Newport colony The simple life, however, has been so acceptable to Mrs Fish that she now has not the slightest desire to return to the scene of her former social triumphs. She has stepped down her abdication has been voluntary While she elected to lead there was none to dispute her title. She was too clever for those who, in the early days of her Newport career, tried to pick a bone with her. Mrs Fish, in short, has gone, and there is no one to take her place Mrs. Hermann Oelrichs has not shown quality enough to lead and for a time it seemed as if Mrs. Elsie French Vanderbilt might rise to dominion but the divorce court put an end to her aspirations. Mrs Reginald Vanderbilt is too interested in horses to strive socially, and there is no matron, young or old, in sight who seems likely to take the reins of power in Newport or in this city. Mrs. Fish is happy in her retirement She has a restful spot near Garrisons, N. Y, and social routine never intrudes there. In one way at least Mrs Fish is wiser than Mrs Astor, who insisted on holding up her social crown until her fingers were palsied by old age. Here Mrs. Fish gives another manifestation of her good sense. If old age ever comes to one of her youthful spirits she will be ready to take it gracefully.

Writer's Stand Pleases the Suffragettes

The suffragists are elated because many novelists have signed a "writers' petition" in favor of votes for women. Among those who signed are Mark Twain, W. D. Howells, Booth Tarkington, Elizabeth Robyns, James Lane Allen, Ernest Seton Thompson and Jesse Lynch Williams. The suffragists have nothing to say on the fact, however, that Mrs. Humphry Ward, one of the foremost of living women authors, has taken time from her literary work to form an anti-suffrage organization in England, with a kindred body in this country Mrs. Elinor Macartney Lane was another prominent novelist who had her own ideas about the proper sphere of women. Mrs. Lane did not think the ballot was necessary to woman's part in the world, for she wrote "Have you ever realized how boundless is a woman's power for good or evil? That, it seems to me, is the most wonderful thing in life. A great-souled woman who has lived up to her highest and is determined to hold every man she meets to his highest can transform the world. It is that which has been my guiding thought throughout all my writings."

Laird Wrote 'Wife-to-Be,' But Was Only 'Fooling'

NEW YORK — Samuel S. Laird Jr., of Philadelphia, who is being sued in the Supreme Court by Cora Sinclair for $50,000 for an alleged breach of promise to marry, was put through a painful cross-examination by her counsel yesterday.

Laird denied he ever intended to make the girl his wife, although he gave her many presents. He declared that his mother's ring and photograph, which she produced in court, were never given to her. He asserted she took them from his effects and used them in the trial to help her case.

Laird was shown a score of affectionate letters he wrote to the plaintiff. He admitted writing them all, but said when he called her his "little wife-to-be" he did not mean it. He denied that he introduced Miss Sinclair at Atlantic City to his friends as the girl he intended to marry. While they were there he went under the name of "Ladd" and he never spoke of her as his fiancee, he said

Indian Girl to Write an American Play

Emina Rainel a full-blooded Indian, has become possessed of the ambition to write "the great American play" She is a graduate of Carlisle and lives in Seattle. She intends to give all her time in the next two years to work on a play which she believes will be "American in the biggest sense" Miss Rainel thinks the "great American play" should have Indians and white settlers as principals, and she will swing the action around a mixed group of this kind. She has selected Seattle as her home because she thinks that in the Far West only is to be found the spirit which animated the pioneers who pushed the country's frontier to the Pacific. She has arranged to visit Indian villages in the West of this country and also in Canada in search of material or "atmosphere." Miss Rainel was graduated from Carlisle with high honors.

To Prevent All Kinds of Household Waste

Twelve years ago eleven women, passing the summer with their families at Lake Placid, organized a society for the promotion of domestic science, and now it has been incorporated as the National Society of Domestic Art and Science, with 1000 members Mrs. Ellen H. Richards is president and Miss Isabel Bevier of the University of Illinois is vice president. The society will publish a monthly journal, and the main object of the organization will be to prevent waste in the household and to decrease the cost of living by making manual training and domestic science features of all schools. The society seeks to gain members from women's clubs, and this is a chance to refute the charge that the average woman's club is designed only for social objects. So far few clubwomen have identified themselves with the society.

Miserliness, Hate and 100 Kisses Figure in a Suit

ATLANTA. — Miserliness is charged against E. Lee Douglas, lawyer and capitalist, by Mrs. Emma Neal Douglas in a divorce suit filed today. She says she is worth more than $200,000 and her husband $500,000.

According to the complaint, Douglas would never buy theater tickets, but always went to the theater if she bought them. He never would allow more than one light in the house, she continues; also she had to pay for her own meals, had to get his consent to invite friends, and then had to bear the extra expense.

She alleges that he complained if the servants got anything to eat except bread.

He drew up an argument by which if they quarrelled the offending party had to submit to being kissed 100 times, the plaintiff says. He also drew up a remarkable agreement, which was to cover the conduct of their lives, but she refused to sign.

On top of this, Mrs. Douglas adds, he told her he hated her. When her mother died and she sent word to him, he turned over and went back to sleep, and had to be aroused to go for an undertaker.

Finally her husband's conduct broke down her health, she asserts, until "he became a nightmare, a horrible spectre."

Women of Corea Are Now Beginning to Uncover Face

Even in Corea the "new woman" movement is under way. For the first time in many centuries women appeared recently in public with their faces uncovered. The Empress a few weeks ago rode through the streets of Seoul in an open carriage, for the first time in the history of the country revealing the face of an Empress to the world outside the court. This spirit of change is the same which has led the women of Turkey to revolt against wearing veils and which has moved the women of Persia to become active in the political revolution in their country. Until a short time ago even the women slaves in Corea covered their faces When working in the fields they carried shawls which were thrown over their heads and faces as soon as men came in sight. Now, however, shawls are seldom seen, and the women of Corea have begun to wear hats and skirts in imitation of the women of the western world. The Empress has worn European dress and really stands in the van of the new movement, which is all the more remarkable because twenty years ago an Empress went without medical treatment in a serious illness until an American woman physician was engaged especially to treat her.

2ND SECTION

Oakland Tribune.

PAGES 9-16

VOL. LXXI. OAKLAND, CALIFORNIA, THURSDAY EVENING, JUNE 24, 1909. NO. 124.

PLAN EXTENSION OF ELECTRIC SYSTEM

Southern Pacific Will Give Residents Throughout County Quick Service

LINES FOR PRESENT TO REACH SAN LEANDRO

60 Foot Private Right of Way Procured; Cars Will Run Within Year

The Southern Pacific intends to give the people of the interior of the county the same service between their homes and San Francisco as is enjoyed at present by the residents of this city.

This will be accomplished by the extension of the lines of the company after the electrizing of the same from Melrose, which is now the eastern terminal of the local system.

The proposed improvement of the service is to be carried out from the Alameda mole as well as from Oakland.

For a long time there has been a great deal of doubt as to the plans of the company, but this uncertainty was occasioned because of the necessary delay in securing a private right of way. That privilege has at last been secured and within a year new electric trains will be in operation and a service which the people in the outlying district have never in the past enjoyed will be introduced.

To Reach San Leandro

The new accommodation will extend as far as San Leandro and later, no doubt, to Hayward.

Melrose will be the initial point of the new runs. From there the line will be extended northward to the Talcott property and thence east and parallel to the Foothills Boulevard into San Leandro. Stations will be established at intervals through a country already thickly populated and increasing in number daily.

Among these stations will be those at Talcott's, Seminary avenue, a thoroughfare named in honor of Mills College, Yoacum avenue, Mountain View avenue, a point between Mountain View avenue and Broadmoor, Broadmoor and San Leandro. At the latter place there will be a loop where the cars will return to this city by the same line.

Fast Train Service

There will be a fast train service established between Melrose and adjacent points. This will be effected by means of electric trains between those points and Fruitvale and the Alameda mole. These trains will make no stop after they leave Fruitvale, and are intended to relieve the heavy traffic, in which commuters are interested.

The right of way will be sixty feet in width and there will, as a consequence, be ample opportunity for the further development of the system in the event that more tracks than are now planned should be required.

CAPTAIN CONBOY'S VICTIM DYING

Disgraced Policeman Still in a Cell Awaiting Youth's Condition

SAN FRANCISCO, June 24.—His every movement watched by a guard, who has been instructed to see to it that he does no injury to himself, Captain Michael Joseph Conboy is a changed man as he sits moaning in his cell in the city prison.

Out at the St. Francis Hospital the surgeons admit that there is scarcely a chance of recovery for young Bernard Lagan, whom the policeman shot while he himself was in a state of maudlin intoxication early yesterday morning. Slowly Lagan's life blood seems to be ebbing away and his strength is gradually failing him. His immediate family scarcely leave his bedside, and every report from the hospital indicates that there is no change for the better.

Conboy's name remains on the small book and it is not the intention of the police to charge him until Lagan's condition is definitely decided.

GIRL'S ILLNESS BAFFLES THE MEDICAL EXPERTS

NEW YORK, June 24. — Suffering from some ailment which so far has baffled the attending physicians, Miss Clara Freund, aged 28 years, lies unconscious at her home in Newark, having been in that condition since last Sunday.

Miss Freund was suddenly prostrated a week ago yesterday, but did not lose consciousness until Sunday last. The doctors incline to the belief that meningitis, brought on by an attack of acute gastritis, is the cause of their patient's peculiar condition, but have not arrived at a satisfactory conclusion. Her condition is critical.

FOUND MISSING MAN DEAD BEHIND A SHED

SAN FRANCISCO, June 24.—Edwin Gerthe, a well-known water front character and former principal of a local school of navigation, was found dead on Mission-street wharf at 7:30 o'clock this morning. Gerthe, who was 52 years old, had been drinking heavily for the past month. He failed to show up last evening at the Evans House, at Front and Vallejo streets, where he has resided for some time, and a search was instituted. His body was finally discovered lying behind a shed on the dock, where he had evidently crawled while in a drunken stupor.

Death is supposed to have resulted from alcoholism.

"STAR" RUNNERS IN RACE.

BURLINGTON, Vt., June 24.—John J. Hayes, Pat White, the Irish champion, and the Indian runners, Black Hawk and Simpson, will take part in a Marathon race July 5, in connection with the tercentenary celebration in this city.

Steeplejacks' Row Over Painting Pole May End in Court

James Beck, Steeple Jack.

Steeplejacks, alleged steeplejacks, white paint, paint brushes police officers and a large number of people figured in a scene at the big flag pole at the intersection of Broadway and Telegraph avenue this morning, and high words were used which, at one time, it was thought would lead to blows between two men who take delight in posing on poles and gilded balls on top of the same between earth and sky.

As a consequence, the work of painting the great pole at the point referred to has been stopped and the Board of Public Works and perhaps the police court will have something to say respecting the matter of resumption.

It seems that Jones Beck, who was doing the painting, climbed the mast at an early hour this morning and was splashing the same with white paint when James Raney, who claims the title of "steeplejack," appeared on the scene and ordered him to descend to the ground.

Beck complied with the request, or rather order, for the reason that Raney spoke in a tone of authority. At all events, Beck thought it might be advisable to descend to ascertain what was wanted.

When the latter reached terra-firma he was confronted by Raney and characterized in a manner which was not intended for polite ears, and threatened with summary punishment and imprisonment for receiving work under false pretenses.

At the same time, a member of the local police force ordered Beck to report at the office of the prosecutor at the police court.

Raney's story, in effect, was that Beck had secured the job for the painting of the pole under the pretense that he was Raney, who has more or less celebrity in the matter of posing in the air and, in support of the alleged false pretense, presented to the Board of Public Works, at its meeting yesterday, a card bearing the name of Raney, on the reverse of which was a picture representing that gentleman as a human sea-gull, standing on the top of one of the highest flag poles in San Francisco, 225 feet above the sidewalk.

In the performance of this feat Raney does not appear larger than a native of Lilliput, but he stands erect with arms extended, as if about to embrace a fleecy cloud which is sailing in his direction.

Proposition Accepted

Beck's proposition to the Board of Public Works was to do the actual work of painting the pole for $15 if the city would supply the paint. The proposition was accepted by the board for the reason that it was thought to be a reasonable one.

It seems, however, that, after the contract had been awarded, teh applicant informed some of the representatives of the Board in question that his name was Beck and not Raney.

The board telephoned to Raney's headquarters in San Francisco to ascertain whether Raney made the proposition in question and was informed that Raney, at that moment, was in San Francisco and had made no proposition of the kind.

Today Raney came over here to make further inquiries. In the premises only, however, to find that Beck was on the pole doing the work which Raney was satisfied Beck had secured by a false representation as to his identity, and then the scene referred to ensued.

Police Take Action

He also sought to get out a warrant for Beck's arrest on the ground of obtaining money on false pretenses and the matter is now being locked into by the prosecuting force of the police court.

Raney declares that the money which was to be paid to Beck for the work will be wasted for the reason that to properly paint the pole would cost $150. The mast, he says, is full at cracks and should first be painted in a careful manner, which would require several days. Then the cracks in the wood should be puttied, which is a big job in itself, and then a second coat of well-oiled paint ought to be given to the stick. Besides that, the ball on the top of the pole should be gilded, which is an expensive operation. Beck, however, is not to touch the ball, simply confining himself to the pole.

It is not known how the complication will be settled.

OLD RESIDENT DIES AFTER BRIEF ILLNESS

ALAMEDA, June 24.—Miss Emily Kathleen Goggin, of 2055 Santa Clara avenue, died at the Alameda sanitarium last night after a short illness. She was 50 years of age and a native of Sidney, Australia, but had been a resident of this city for thirty-seven years. She is survived by two brothers, Walter and Jerry Aggin, both prominent insurance men in business in San Francisco. The funeral will be held Friday morning from St. Joseph's church, where a requiem mass will be celebrated. The interment will take place in St. Mary's cemetery.

THE AYLWIN ESTATE.

The late Gad Aylwin of Berkeley, who died on the tenth day of last January, at the age of 70 years, left an estate of the appraised value of $20,486.33, and after deducting the debts there remains $18,649.28 for distribution. The widow, Margaret Aylwin, received $10,239.64 of the residue, the daughter $7909.64 and Robert Aylwin, a nephew, $500.

DIES OF WOUND RECEIVED IN STRUGGLE

William F. Valentine, Shot in Nevada, Succumbs at Fruitvale Home

LIFE PROLONGED BY PHYSICIANS FOUR MONTHS

Partner in Business Who Did Shooting Held by the Police

FRUITVALE, June 24.—After lingering four months with death momentarily expected, as the result of a bullet wound received during an altercation in Nevada, William F. Valentine, 3119 Washington street, Fruitvale, died at 8:30 o'clock last night. Deputy Coroner Barber has taken charge of the body and will hold an inquest.

The dead man was shot by his partner in a restaurant business, Joe Burnell, who has been held by the authorities in Nevada pending the outcome of the victim's wounds.

Although after the shooting Valentine was not expected to live more than a few days, he was removed to the home of his mother in Fruitvale, where the constant care of physicians managed to prolong his life for four months. His entire left side was paralyzed by the shot, which shattered his spine.

He is survived by his mother, Mrs. Clara Valentine, and two brothers, Tom and Charles.

17 IN ACADEMIC GRADE GRADUATE

"Dr. Jekyll and Mr. Hyde" Staged by Dramatic Society of St. Mary's College

Seventeen diplomas were awarded to young graduates of the academic department during the commencement exercises at St. Mary's College last evening and those who are eligible will begin their college career with the opening of the fall term.

The program of exercises was an elaborate one, both from a literary and musical standpoint, and was largely to the credit of the lower class students whose day it was.

"Dr. Jekyll and Mr. Hyde" was presented with marked success by the A. P. G. V. literary society. It was the first time that the young thespians produced the play locally, but their interpretation in Napa and Vallejo met with great applause. Charles Moul, in the dual role of Dr. Jekyll and Mr. Hyde, was at his best. For the last three months he and the remainder of the cast have been working energetically, and it was this conscientious practicing that made last night's presentation all that could be expected from amateurs.

The rest of the characters are not to be discountenanced. Thomas McCarthy as Utterson displayed great ability. John Burke and William Davie as Walter and the Vicar, respectively, showed themselves to be promising beginners. The others in the cast were Sylvester A. Andriano, Julian A. O'Dea, Ralph A. McClatchey, William F. Burke, Raymond M. Miller, Michael J. O'Connell, Edward Martin and Frank McDonald.

Wins Elocution Medal

Honor medals were presented to Charles Weber for Christian Doctrine and to J. Budd for elocution.

Brother Veilesion, president of the college, addressed the graduates and presented the diplomas.

Following is the list of those who graduated: Gerald Brusher, Bert Behan, Manuel Gochico, W. J. Horan, Louis de Fevre, A. Myers, Leo Muraskey, Stephen Norton, John O'Mera, Joseph Stein, Eugene Treacy, Laurence D'Artrey, Roland Llata, George Paull, Walter Walker, Charles Weber and Benjamin Greeley.

Tonight the graduates of the college courses will receive their degrees and the numerous medals will be presented. Auxiliary Bishop O'Connell will deliver an address to those receiving sheepskins.

The present graduates have the distinction of being the first to graduate from the college itself. Previously there was no hall large enough to accommodate the large number of friends of the college, but with the erection of Alumni Gymnasium sufficient accommodations have been obtained.

Conferring of Degrees

Today degrees were conferred, including bachelor of arts, bachelor of science, master of arts, civil engineering and doctor of law. Those who received the degree of bachelor of arts are John J. Burke, Hugh Carroll, John P. Doran and Cornelius W. Kelly, and the degree of bachelor of science was conferred upon Carl J. Hillman and Herbert O. Beck.

The program for this evening is as follows:

Selection, "The Merry Widow" (Lehar), college orchestra; "Modern Literature and the Spiritual Life" (bachelor's oration), John P. Doran; chorus, "The Rally" (Paul), College Glee Club; "The Great Educator" (engineer's oration), William J. Fitzgerald, '05; violin solo, "Kujawiak" (Wieniawski), J. P. McCarthy; vocal quartette, "The Rosary" (Nevin), E. I. McInnis, J. P. O'Meara, E. E. Leonhardt, R. J. McClatchy; "Civic Hysteria" (master's oration), Andrew F. Burke, '04; chorus, "The Glow Worm" (Lincke), College Glee Club, overture "The Caliph of Bagdad" (Boieldieu), college orchestra; conferring of degrees; awarding of honor medals; address to the graduates, Right Rev. D. J. O'Connell; finale, "The Great Divide" (Maurice), college orchestra.

JURY ACQUITTED YOUNG BROWN IN TEN MINUTES

It took a jury sitting in the Criminal Department of the Superior Court about ten minutes late yesterday afternoon to return a verdict of acquittal in the case against C. C. Brown, 19 years of age, accused of burglary.

A. C. Victory, proprietor of a dyeing and cleaning establishment on Telegraph avenue, was the complainant in the case and the principal witness against Brown. Upon cross-examination, however, Attorney Steffvater, of counsel for Brown, picked so many flaws in Victory's story as to practically destroy its weight with the jury.

EMIL BRUGUIERE IS SUED BY HIS WIFE

Former Miss Vesta Shortridge Files Suit For Divorce in Salinas

CHARGES CRUELTY IN ASKING HER FREEDOM

Action Against Prominent Artist and Clubman Comes as Surprise

SAN FRANCISCO, June 24.—Mrs. Vesta Shortridge Bruguiere, wife of Emil Bruguiere, the prominent artist, playwright and clubman, has sprung a sensation in social and musical circles here, where both are well known, by a suit for divorce, which she filed in Salinas with the utmost secrecy five months ago, and which came to light yesterday. Not even her most intimate friends were taken into her confidence, according to current gossip, and the wife bases her claim for freedom on cruelty. She asks the custody of her child, a baby, and asks sufficient alimony to maintain herself and infant.

Bruguiere Abroad

Bruguiere is now traveling abroad with his mother, and, following the wishes of his client to surround the suit for divorce with every possible secrecy, Mrs. Bruguiere's attorney, P. A. Zabala of Salinas, took the precaution not to advertise the summons, a legal step that might have hastened a decree, preferring definitely to locate Bruguiere and serve him by mail or await his return to San Francisco.

While it had been known for months that Mr. and Mrs. Bruguiere had on several occasions threatened to air their family troubles in the divorce court, the persistence with which the young wife denied that such a move was contemplated by her had satisfied the majority of their friends that peace had been permanently restored and that Mrs. Bruguiere would be rejoined by her husband immediately on his return from Europe.

Young Bruguiere and his wife come from well-known California families. Bruguiere's mother is a Sather of Oakland, the daughter of the late Cedar Sather, who had a bank named after him and much of this world's goods. His father was for years prominent in business and was a member of the Pacific-Union Club.

BROWN CONFUSED ON EXAMINATION

Admits He Was Told Treadwell Perjured Himself Before the Grand Jury

SAN FRANCISCO, June 24.—When J. Dalzell Brown, the prosecution's star witness against James Treadwell, director of the California Safe Deposit and Trust Company, took the stand in Judge Conley's court this morning, he was badly confused by the cross-examination of Attorney Thomas Dozier. Brown, on redirect examination, stated that he had told Attorneys Dozier and Byington when they visited him at San Quentin that Treadwell had perjured himself before the grand jury. When counsel for the defendant pinioned him down as to how he got this information, he finally reluctantly admitted that Attorney Cook had so told him before he himself pleaded guilty and was sent to the penitentiary.

Transfer of Stock

On the occasion of the visit of the two attorneys, he had told them that the transfer of stock and the circumstances of the transaction for which Treadwell is now being criminally charged, was an innocent deal and that the defendant was not in any danger. These facts were brought out clearly during the hearing, and seemed to impress the jury. In the showing of documents to the witness, counsel frequently became engaged in wrangles, back and forth, which were quickly stopped by the court.

Brown is not the witness he was when he testified in the first trial of Treadwell. He has lost entirely the air of nonchalence, which he formerly assumed, and looks wan and pale, and dissatisfied with life as the result of his experience in the San Quentin jute mills.

The next witness was Edward J. Le Breton, receiver for the California Safe Deposit and Trust Company, who identified a number of papers, and gave evidence concerning the condition in which he found the wrecked bank.

Body Found With Bars About Waist

SAN FRANCISCO, June 24.—The body of a man supposed to be Enevold Christianson, of 948 Hampshire street, a recent arrival from Sweden, was found floating in the bay off Alcatraz Island at 7 o'clock this morning. The patrol boat was sent out in charge of Officer Wren, and it was found that the man has evidently committed suicide. Two heavy iron bars were tied about his waist, and his left leg had been amputated, probably by the propeller of a vessel.

Deputy Coroner Cronin removed the body to the morgue.

JOLLY BASKET SOCIAL BY THE MELROSE LODGE

A basket social will be given this evening by Melrose Lodge No. 620, of the Fraternal Brotherhood, at Melrose Hall. After the auctioning off of the baskets, and supper, dancing will be enjoyed. The affair promises to be a large success.

TAR AND FEATHER WOMAN; THROW HER IN STREAM

PITTSBURG, Pa., June 24.—Taken forcibly from a house in West Pike township, near here, by fifteen men, Mollie Ridge was stripped of clothing, covered with tar and feathers and thrown into Pike run, while H. O. Wright, found in the home of the woman, was also stripped, beaten and thrown into the stream.

Miss Loretta O'Brien Bride of Hartley Peart

Mrs. Hartley Fiske Peart, Formerly Miss Loretta O'Brien.
—H. Pierre Smith Photo.

Pretty Wedding at Home of Bride

SAN FRANCISCO, June 24.—One of the prettiest home weddings of the season with a nuptial banquet and the best wishes of hundreds of friends, signalized the marriage, last night, of Miss Loretta O'Brien, daughter of Mr. and Mrs. James H. O'Brien, at the residence of the parents, 738 Hayes street, to Attorney Hartley Fisk Peart.

The father of the bride is one of the most public-spirited residents of this city and has, in the past, carried out some of the most important contracts in the furtherance of public improvements, not alone in this city, but also in various parts of the State.

The bride is a beautiful young woman and, added to her charms of face, form and disposition, are attainments which she acquired as a student in one of the leading seminaries of the State.

These facts brought to the home of the parents and bride a host of friends of both, who extended the kindliest of congratulations and, at the same time, bestowed upon them many handsome gifts.

The ceremony was performed beneath a bower of roses, the fragrance of which permeated all the halls and apartments of the home with the effect of a marriage in the open. The bride was radiantly beautiful.

The marriage vows were pronounced in the presence of Rev. Joseph McQuaide, who had known the bride during her happy school life and who has for years been the spiritual adviser of her family.

The bride was attired in a gown of white satin made in the directoire mode and embellished with a yoke and sleeves of real lace. The tulle veil fell to the hem of the beautiful gown. The bride carried a shower bouquet of lilies of the valley.

At the appropriate moment in the ceremony the bride was given away by her father. She was attended by her sister, Miss Kathryn O'Brien, as maid of honor, and by Miss Genevieve O'Brien, also a sister, and Miss Katherine Gilleran as bridesmaids. The maid of honor wore a gown of blue messaline and carried a shower bouquet of Cecil Bruner roses. The bridesmaids were also gowned in blue messaline and carried bouquets of roses.

The groom was attended by his brother, Norman Peart.

Mr. and Mrs. Peart have gone on a honeymoon in the south and, after their tour, will take up their residence in this city.

JOIN THE BIG PROCESSION

Popularity of Second Evening Performance at the Bell Shown This Week

There are many diversions nowadays for the relaxation of mind and body. There is none so pleasant, so entertaining as a good, snappy vaudeville show. Doctors and physicians many times in their professional career advised nerve-broken, tired bodies and souls to seek a change occasionally by attendance at a good vaudeville performance. The second evening show at the Bell meets the requirements for all occasions. These warm evenings have more than any other one thing, attested the great favor of the Bell Theater's second program which begins about 9:30 p. m.

In the coolness of the evening there is no more delightful recreation than a ninety minutes' sojourn at the Bell, where the entertainment provided is of the highest order and one is refreshed and invigorated.

POUNDMAN RODGERS TRAPS HALF-TAMED COYOTE

BERKELEY, June 24.—A half-tamed coyote was the strange victim of the net of Pete Rodgers, the Berkeley poundman, who discovered the animal at large on the streets of South Berkeley yesterday afternoon. The coyote is the property of Fred Michelson, a South Berkeley merchant, who trapped it while on a vacation in Monte Rio some months ago.

Sweet Bye and Bye Cottage Organ, $17.50, at H. Schellhaas', 11th and Franklin Sts.

CALLS WOMAN 'ETERNAL SAVAGE'

Professor Starr of University of Chicago Declares Their Nature Is Barbaric

CHICAGO, June 24.—"Woman, the eternal savage, whose only salvation lies in the fact that she always has been and always will be a savage," has been flayed again by the lash of the professor of the University of Chicago. Professor Frederick Starr, the scientist and ethnological explorer, enters the lists with Professor Thomas of the same university, who has denounced womankind.

In an article entitled "The Women Men Marry," Professor Starr has presented an analysis of women in general that quite surpasses the attacks of Professor Thomas in severity.

Women are not civilized, according to the astute investigator. Furthermore, they should not be civilized. What is more, they can't be, he continues, for the fundamental nature of woman is barbaric, and it is better so, since the prosperity, even the continuance of the race, depends upon the rigid assertion of the fundamental difference between man and woman.

"Woman's religion is also notably that of lower culture," he asserts. "She is always seeing signs in everything; she avoids having thirteen at her table and starting on a journey on Friday; she is the chief supporter of spiritualistic mediums. She is the founder of new sects in which the religious attitude of savagery is given high-sounding names and maintained by the most select individuals; she dabbles constantly in the occult."

"MERRY WIDOW" WILL OPEN NEXT WEEK

The advance sale of seats of "The Merry Widow," which opens at the Macdonough Theater next Monday for one week, has been very large. The indications are that the engagement will be a successful one. The company is an excellent one, and has done a good business throughout the country.

TO REORGANIZE CALIFORNIA TRUST

Company With $5,000,000, Result of Work of Raphael and Barnett

NEW YORK MONEY TO REVIVE DEFUNCT CONCERN

Big Corporation Will Take Over Assets and Depositors Will Be Paid

NEW YORK, June 24. — After a series of conferences lasting several weeks between Jules W. Raphael and Walter J. Barnett of San Francisco and a number of prominent and powerful financial interests here, the announcement has been made of the organization of a new five-million-dollar trust company, which will take over the California Safe Deposit and Trust Company of San Francisco and after a reorganization will continue in the California banking field on a large scale.

Raphael is president of the Depositors' Association, which was formed by many of those who had money in the California Safe Deposit and Trust Company at the time it went to the wall in the panic of 1907.

Planned Reorganization

Some months ago Barnett, who was an officer heavily involved in the crash of the bank's affairs and was subsequently indicted on and convicted of a charge of appropriating the Colton securities, went to Raphael in San Francisco and laid before him a plan of reorganization.

Despite his connection with the bank's failure and the tangled state of its affairs, Barnett never for a moment had lost faith in its ultimate ability, if properly handled, to rehabilitate its affairs as a sound and reputable financial institution, paying dollar for dollar to its depositors, who thought all had been lost at the time of the panic.

Raphael, as the representative of a large body of the depositors, carefully looked into Barnett's plan and his claims that he could secure power of the New York financial backing and it was decided that Barnett should come to New York and see what he could do. Barnett arrived here in April and presented his project before several of the most prominent financial interests in Wall street.

Millions of Dollars

It was received with favor and when Barnett had got his backing assured, he sent for Raphael, who hastened to New York, arriving here May 22d.

Raphael was presented to Barnett's financial sponsors, and negotiations were at once begun to make Barnett's idea a reality. Many meetings were held and much telegraphic consultation with the depositors' committee in San Francisco took place. Within the last few days the preliminary agreements were reached and the official announcement was made yesterday by Raphael in a lengthy statement.

It is predicted by Raphael that because of the prestige and power of the interests that will finance the new California Safe Deposit and Trust Company millions of dollars of entirely new Eastern money will be brought into California, a large part of which will be available to help in the rebuilding of San Francisco.

Mail Clerk Jailed For $30,000 Theft

LOS ANGELES, June 24.—Orlando F. Altorre, for years a clerk in the registry department of the local postoffice, is under arrest at the county jail following his indictment by the Federal Grand Jury on a charge of stealing $30,000 taken from the registered mail sack in the main postoffice on June 7. Altorre is held in $25,000 bail.

There is only circumstantial evidence against Altorre and no trace so far of the $15,000 still missing of the total originally taken. Half of the money was found hidden behind the postoffice safe.

Fresh Fish

Friday Special

Fresh Halibut

10c lb

Fresh Salmon

12½c lb

Washington Market

Ninth and Washington Streets, Oakland

BUTCHER SHOPS ARE PUT ON BLACKLIST

Pure Food Experts Make Tests and Report to State Board

SAUSAGES THE CAUSE, DECLARES ONE DEALER

Outside of This, He Says, All Other Meat Was Approved

BERKELEY, June 24.—As the result of tests made by R. E. Robbins, under the direction of Professor Meyer E. Jaffa, food expert of the University of California, it was recommended to the State Board of Health that eight butcher shops of Berkeley be blacklisted, and a bulletin was issued yesterday containing the report of the board in this regard.

The eight shops under the ban of the pure food men are: S. Fischel & Co., E. S. Hicks, South Berkeley; W. J. Cox, Whitehouse Bros., Annand Bros., T. H. Nevin, L. L. Stein and M. H. Gist.

"The only examination made," said one of the dealers to-day, "was upon the sausage sold in the Berkeley shops. The inspector found that the sausage was covered with a preparation known as ganzdivara, a pure vegetable compound, entirely harmless and used to make the meat of the sausage appear as red as ordinary meat. It is a harmless South African compound, and it has been proved by analysis that it contains no ingredients that are in any way unhealthy."

"The butchers, on the other hand, do not manufacture their own sausages, but get them from Oakland. It is a well-known fact among the trade that sausages will not sell as well in the natural color as when treated with a preparation. The inspector found the other meats absolutely fre from impurities of any kind."

Robbins, who made the test, and Professor Jaffa, head of the pure food department that reported the eight Berkeley shops are both away on vacations, and can not be seen, so that it is not known whether the answer made by the butchers will change the recommendation of the inspectors or not.

San Lorenzo News Notes

SAN LORENZO, June 24.—Miss Alma Peterson leaves Monday for Calaveras, where she will enjoy several weeks' outing in the mountains.

Harry Forth and William Jacobson leave next week for Seattle to attend the Alaska-Yukon exposition.

The Seminole Orchestra will give a series of dances during the summer months, the first to be held on Saturday evening, June 26.

Mr. and Mrs. Charles Bailey arrived home Tuesday from their honeymoon trip.

Miss Annie Geereke entertained several of her friends at whist last Saturday evening.

Mrs. Hotop and Mrs. Wetoff of San Francisco are visiting at the ranch of William Witt.

The Sorensen family of San Francisco is spending several weeks at the home of Mrs. J. H. Jorgensen.

The Mitchell family are at their country home here, and will remain during the summer months.

Miss Elsie and Miss Emma Rippe of San Francisco are the guests of Miss Sophie Rippe this week.

Miss Bertha Gansberger left last Thursday for Pasadena, where she will attend the Christian Endeavor convention, which will hold a two weeks' session there.

Herman F. Schlueter left Tuesday afternoon for the northern part of the State to look after his large mining interests there.

Mr. and Mrs. Joseph Cardoza left Monday for Byron Springs, where they will remain a month for the benefit of their health.

F. R. Rose entertained the Five Hundred Club at his home Tuesday evening.

Miss Marion Williams of Oakland was in town Tuesday last visiting friends.

Mrs. George Goodenough of San Francisco is the guest of Mrs. Petersen this week.

Miss Anie Rippe has secured a position with the firm of Hunt, Hatch & Co. of Oakland.

Ernest Santos has completed his course at the polytechnic college and is spending his vacation at his home here.

The San Lorenzo cannery is working full blast, about two hundred hands being employed.

Seraphin De Brun is spending a few days in Oakland with friends.

F. J. Petersen returned to his home here Monday, after a month spent with friends in San Francisco.

Miss Mae Sugrue is visiting her aunt, Mrs. Davis, in San Francisco.

Miss Sadie Brown of Chicago is being entertained by Miss Gladys Clines.

Miss Donahue of Oakland is the guest of Mrs. Ghilouie this week. Miss Donahue will spend the summer months here, but on her return to Oakland will leave on an extended trip throughout Europe.

Miss Gertie Murphy is being entertained at the Sugrue home.

Miss Annie Straus left Tuesday last to spend several months in Petaluma. Previous to her departure Miss Straus was tendered a farewell reception.

Dr. Oluff Neilsen of Oakland was in town Tuesday on his regular weekly business trip.

Miss Carrie Furtado is spending several weeks in the vicinity of San Juan.

Mrs. Edward Schwerin will entertain the younger set of San Lorenzo at a house party Friday, the affair to be in honor of Miss Swan of Sacramento.

FRATERNAL BROTHERHOOD TO ACT IN VAUDEVILLE

HAYWARD, June 24.—Under the auspices of the Golden West Lodge of the Fraternal Brotherhood the Pleasanton band will give a vaudeville show and dance in Hayward Native Sons' Hall Saturday night that promises to be a huge success. The following program will be rendered:

Overture, "Bridal Rose" (Lavalle), "Hungarian Dance" (Brahms), orchestra, J. H. Hunt, director; Kennedy and Higuera, incomparable baton manipulators, including their original ribbon fantasie, the musical hobo, George Bralya. Mr. Kenneth Edwards presents his original western playlet, "An Episode in Thunder Pass." Cast of characters: Jim Hamilton, Sheriff of Boomville, Madison Daniels; Pete Saunders, outlaw, Kenneth Edwards; Rathbone and Schneider, in their side-splitting farce, "The Great Vat Is"; John A. Hunt, classic violin virtuoso; Hatting Nelson vs. Terror of Mt. Diablo, George V. Schneider and Daniel Madsen, in their original comedy boxing sketch, "Little But Oh My!", selection, orchestra.

BOY'S BRIGADE GOING TO ANNUAL ENCAMPMENT

ALAMEDA, June 24.—The local company of the Boys' Brigade, Company A of the Third California Regiment, will attend the annual encampment of the organization at Guerneville, from July 10 to 17. The camp will be under the command of Captain Ed Hill. Company A is considered one of the best-drilled organizations in the State Brigade, and will be one of the interesting features in the Fourth of July parade, to be held in this city.

Thirty-three-piece Dinner Set, $3.50, all new, at H. Schellhaas' Furniture Sale, 11th St.

Guests Bidden to Wear Kimonos During Social of Bride-to-Be

MISS MARIE PROLE, Hostess at a Kimona Party.

ALAMEDA, June 24.—Miss Marie Prole, whose engagement to Albert C. Wright is a recent announcement, was the hostess this afternoon at a decidedly unique affair. The dainty invitations included a request to bring a kimone.

Upon the arrival of the guests each one donned her Japaneye garment, the effect being most picturesque. All of the decorations and appointments of the day were upon the Japanese order, even the game chosen, that of dominoes, is a favorite of the children of the Orient. The young hostess is the daughter of Mrs. M. F. Prole of Fifty-ninth street and a most attractive and accomplished girl. Her marriage to the young Alameda man will be an event of the first week in July.

Makes Pretty Picture

The guests of the afternoon made a pretty picture in their gay robes, those present being Mrs. Frank Garcia, Mrs. J. F. Rooney, Mrs. Z. McCall, Miss Lena Renshaw, Mrs. John McCarthy, Miss Hardenbergh, Miss Marlin, Miss Jessie Smith, Mrs John Lutz, Miss Jane Roberts, Miss Agnes Cole, Mrs. Lyser and Miss Alice Prole.

On Saturday afternoon Miss Prole will be the guest of honor at an elaborate affair for which Mrs. J. F. Rooney and her daughter, Mrs. Frank Garcia, have extended invitations. The event will take place at the Garcia home in San Francisco. The billiard room where the affair is to be given will be strung with red hearts, thousands of the pretty little emblems to be used in the decoration. A stocking shower will be the most interesting feature of the afternoon for the pretty little guest of honor.

BERKELEY SOCIETY NEWS

BERKELEY, June 24.—In the presence of relatives and friends, Miss Ethel L. George and George H. Wigginton were united in marriage Tuesday evening at the home of the bride's parents, Mr. and Mrs. Charles B. George Melrose, the Rev. Herriott of the Presbyterian church officiating.

The impressive service was read under a canopy of green foliage, which was erected in the spacious living-room. Suspended from the center of the canopy was a wedding bell of white carnations and sweet peas.

Pink and white sweet peas and asparagus ferns were used in profusion throughout the house.

A pretty innovation was the shower of blossoms that fell over the bride and bridegroom at the close of the ceremony. A tulle bag had been placed among the blossoms overhead and as the benediction was pronounced the bridesmaid and best man drew the satin ribbons which released the blossoms, which fell in a shower over the newly wedded couple.

Promptly at 8:30 o'clock, to the strains of Mendelssohn's "Wedding March," the bridal procession proceeded down the broad stairway across the reception hall to the floral bower, where the clergyman awaited them.

The bridegroom, attended by his best man, Earl B. George, brother of the bride, led the procession, and they were followed by the bridesmaid, Miss June Lindsay of Santa Cruz, cousin of the bride, who wore an exquisite gown of pale pink silk, made in empire style, and carried an armful of bridesmaid roses. The bride came last, escorted by her father, who gave her into the keeping of the bridegroom. Her gown was a beautiful creation of messaline satin made on the princess model, which was extremely becoming. The conventional veil of tulle was worn, attached to the hair by a coronet of orange blossoms. A shower bouquet of bride roses tied with streamers of tulle completed the bridal costume.

During the reception the young couple were serenaded by the Melrose band, after which the guests were served with an elaborate supper in the marque which was erected among the fruit trees and which was artistically decorated with ferns and Japanese lanterns.

Dancing was indulged in during the evening.

Mr. and Mrs. Wigginton left late in the evening on the honeymoon journey, which will include a trip through the southern part of the State. Upon their return they will reside in a cozy home in Berkeley, which the groom has furnished for his bride.

Many beautiful wedding gifts were received by the young couple.

* * *

One of the prettiest society events of the season was given by the Walton N. Moores Tuesday evening in their beautiful Claremont home on the uplands. The affair was a compliment to Mrs. J. Wells, a lovely eastern visitor, and her two daughters, the Misses I'Lee and Katherine, who are guests of the J. O. Watsons on Benvenue avenue. The rooms were vivid in artistic groupings of gladioli and greens and some sixty guests enjoyed the charming occasion. The hours were spent at cards, five hundred being the play, and several beautiful prizes fell to the fortunate ones. The ladies' first prize was awarded to Mrs. J. J. Funsten, while her husband won the gentlemen's first. The second prizes were captured by Miss Isabelle Moore and William O'Connor, and the consolations were given to Mrs. Olando Noble of San Francisco and Mr. White. The free-for-all trophy was presented to Mr. Gauze. At the close of the game a dainty buffet supper rounded out the evening's pleasures.

* * *

Miss Ann Rosemueller, the charming girl whose engagement was recently announced, will be married to Bert Wuth on Wednesday, June 30. The wedding will be a function of high noon and will take place in St. Mark's Church, Rev. Edward Lamb Parsons officiating. Miss Rosemueller is a favorite in exclusive circles and a very attractive girl. For several years she has held the position of librarian at the university building. Mr. Wuth is an eastern man, but has made many friends since coming to Berkeley, less than a year ago. He and his bride will make their home in Oregon.

* * *

Mr. and Mrs. F. J. Solinsky and Mr. and Mrs. McKeen of this city drove to Centerville recently in an auto and visited F. T. Hawes, the latter a nephew of Mrs. Solinsky. They took lunch with them and altogether had a very enjoyable feast under the old pepper tree located in the Hawes' property.

* * *

Miss Julia Moore was the hostess yesterday afternoon at a delightful five hundred party, entertaining a number of the Pi Beta Phi sorority girls. The card tables were set amid a profusion of gladioli and some twenty maids enjoyed the game. Dainty refreshments were served during the afternoon. The Moore home on Claremont uplands is the synonym for hospitality and Mrs. Moore and her attractive daughters enjoy the distinction of being perfect hostesses.

* * *

Mr. and Mrs. H. L. Delaney of Claremont Park entertained four tables at bridge Saturday evening in honor of Mr. and Mrs. F. Victor Nelson of San Francisco and Ormond Nelson of New York, who have been guests of Mr. and Mrs. Delaney for the past week.

* * *

Miss Cara Simonsen, a popular college girl, is spending her vacation in the Yosemite, being one of a party which her mother is chaperoning.

* * *

Mrs. M. E. Warmington of 2428 Bancroft way is visiting with relatives in Los Angeles and will return to her home about next Sunday.

* * *

Mrs. C. C. Davis and family left Saturday for Nevada City to remain a month, Mr. Davis returning in two weeks.

* * *

Miss Geneva Wiseman is spending a delightful vacation with Miss Jannett Watson in Nevada City.

* * *

Mrs. Frank Naylor is spending a short vacation in St. Helena.

Alameda Society

Mr. and Mrs. James R. Russell of 2149 Santa Clara avenue, recently were hosts in celebration of their seventeenth wedding anniversary. The house was prettily decorated with huge bunches of huckleberry and the table was ornamented with pink sweet peas and asparagus fern. After an informal hour or two of music and a general good time, an elaborate supper was served. It was an occasion for the gathering together of old family friends and places were set at the supper table for Captain and Mrs. Ankers, Mr. and Mrs. C. Dowd, Mrs. George Ankers Jr., Miss Lottie Ankers, Miss Lillian Dowd, Miss Vivian Dowd, Miss Charlotte Dowd, Irving Dowd, C. Kratzenstein of Mill Valley, Mrs. M. L. Bacon, Miss Pearl Hatch of San Francisco, Mr. and Mrs. F. W. Arnold, Miss Ethel Arnold, D. W. Arnold of Fruitvale, Miss L. Arnold, Eldridge Russell and the host and hostess.

Miss Martha Loretta Bargones was hostess at a birthday and farewell party last Saturday afternoon. Miss Bargones will leave for San Jose next Saturday and will stay with relatives until August 1. She celebrated her twelfth birthday anniversary Saturday and a most entertaining afternoon was spent by her guests. Music, instrumental and vocal, and games formed the diversion of the day. The dining room, where the dainty menu was served, was decorated artistically with carnations and smilax.

Those present were: Misses Viola Louis, Florence Louis, Emma Ritzau, Alice Dueser, Viola Skelly, Flora Bruzzone, Messrs. Carlisle Skelly, Melville Lyons, Leonard Bargones, Everett Bargones and the hostess.

* * *

Mrs. James Bargones and family will leave about July 7 for Eagle Nest, where they will camp for the rest of vacation, returning home the first part of August.

* * *

Mrs. Harold Miller of Webster street, who is the guest of her uncle, George Downie, at his beautiful home in San Leandro, has invited a few friends to be her guests at a cherry feast in the Downie orchard Friday afternoon. The afternoon will be spent in the garden and a dainty repast will conclude the day's pleasure.

Mrs. Miller will probably stay in San Leandro the greater part of next month and will entertain several of her Alameda friends while away.

Her guests for Friday will be Mr. and Mrs. F. L. Nash, Mr. and Mrs. A. J. Burgner, Mrs. F. S. Brush and others.

* * *

Mr. and Mrs. Herbert Connor have arrived from their home in Providence, R. I. They visited the Alaska-Yukon exposition at Seattle on the way to California, spending a week or so there, and expect to remain here a couple of months. Mrs. Connor, who was Miss Fontaine Benton until her marriage a year ago, will be joyfully welcomed by her many friends in the bay cities, as she has not been home since her marriage.

They will divide their time between the T. H. Benton home, on San Antonio avenue, and the S. B. Connor home, on Central avenue.

Many of our citizens are drifting towards Bright's disease by neglecting symptoms of kidney and bladder trouble which Foley's Kidney Remedy will quickly cure. Sold by Wishart's Drug Store, corner Tenth and Washington streets.

CYCLIST CRASHES INTO A TRAIN

Sim Isaacson Severely Injured Has Narrow Escape From Death

BERKELEY, June 24.—Sim Isaacson, a member of the Oakland Wheelmen, while riding down Grove street in the rear of a street car and not being able to see an approaching Key Route train, sustained painful injuries as the result of a collision with the train yesterday afternoon. The Key Route was going down grade at a fast rate, the car being between the bicyclist and the train. As Isaacson attempted to cross Grove street from the rear of the car, he collided with the train, demolishing his wheel and narrowly escaping death.

Isaacson sustained a compound fracture of the right leg and broke his right wrist. He was found unconscious by bystanders, who took him to a nearby drug store.

CHAIRS TUMBLE INTO YACHT CLUB

Aeolians and Friends Bring Donations to Adorn New Home

ALAMEDA, June 24.—One of the most successful affairs ever held in the annals of the Aeolian Yacht Club was that of the chair shower last night when the members and their guests assembled at the new clubhouse. Speeches and a general feeling of good fellowship reigned and as a result of the shower the club is now in possession of more than fifty chairs donated by the friends of the club and the members.

Since the Aeolian Yacht Club has built its new home, the former having been destroyed by fire, life in yachting circles has taken on a decided impetus. The Aeolians are noted for their hospitality and the new clubhouse is considered to be one of the handsomest about the bay.

The yachts of the club will cruise to Petaluma tomorrow, where a good time is promised. The return trip will be made Sunday evening. Plans are now under way for the mapping out of a new course for a race, but the details have not as yet been arranged.

BRYAN'S SON WAS MARRIED TODAY

Quiet Ceremony in Colorado With Only Members of the Family in Attendance

GRAND LAKE, Colo., June 24.—William Jennings Bryan Jr. and Miss Helen Virginia Berger, daughter of Alexander Berger of Milwaukee, were married at 8:30 this morning at Kinnikinic, summer home of Mr. and Mrs. F. D. Levering, on the west shore of Grand Lake. The wedding was a quiet affair and only the immediate families of the couple were present. The ceremony was performed outdoors, under the great pine trees along the shore of the lake, Rev. H. S. Huntington of Crete, Neb., officiating. Miss Edna Baker of Lincoln, Neb., was maid of honor, and Samuel Berger, brother of the bride, was best man. The bridal party were gowned in white.

The bride-elect carried lilies of the valley and the maid of honor carried lavender and sweet peas. The flower girl, Mary Berger of Milwaukee, cousin of the bride, carried pink sweet peas in her flower basket.

Mr. and Mrs. Bryan Jr. will spend their honeymoon at Grand Lake and will leave about September 1 for Tucson, Ariz., where they expect to make their home for the next two years.

NO FIREARMS ON THE FOURTH, SAYS CHIEF

ALAMEDA, June 24.—The participants in the Fourth of July celebration in this city will have a string put upon their methods of celebrating, and Chief of Police John Conrad will strictly enforce the ordinance which prohibits the use of firearms, whether loaded with blank cartridges or not, on that day.

Revolvers will be strictly on the taboo list and Chief Conrad says that he will carry out the ordinance provisions to the strict letter of the law. The Chief says:

"There is an ordinance which provides against the use of firearms of whatever nature and I shall instruct my men to see that the letter of the law is carried out. This is done in the hope that accidents may be prevented and that the lives of our citizens may not be put in jeopardy. The first person who is found violating the ordinance will be summarily dealt with."

Further than this, certain kinds of fireworks will not be permitted. The prohibited pyrotechnics being of the class that creep along the streets and known as "speakers." These explosives are considered to be dangerous, and to prevent possible fire to buildings they will not be allowed.

GODDESS OF LIBERTY VOTERS MUST HURRY

ALAMEDA, June 24.—Promptly at 8 o'clock Friday night the judges stationed at each of the ballot boxes where votes for the Goddess of Liberty are cast, will close down the boxes and carry them to the Chamber of Commerce, where the votes will be counted by the committee and the successful candidate announced. All votes must be in by 8 o'clock tomorrow night for the judges have instructions not to allow a vote to be cast after that hour.

The Goddess of Liberty ball at Harmony Hall was well attended last night, but on account of the crowd the committee did not get a chance to count the tickets, but will make the count today and will announce the name of the contestant who won the 2500 extra votes Friday night when the ballots are counted.

TO STOP SPEEDING.

CHICAGO, June 24. — An automatic whistle on every automobile which will toot whenever the machine is driven beyond the speed limit is a device suggested in the crusade against reckless speeding. The device is being investigated by a number of aldermen and may be adopted later.

BEER LAYS THE DUST ON MELROSE STREETS AND SAVES CITIZENS

MELROSE, June 24.—A brewery wagon came to the assistance of Melrose yesterday afternoon just as the heat and dust were becoming unbearable and East Fourteenth street, for a distance of several blocks in the business portion of the town, was sprinkled plentifully with foaming lager, which effectively laid the dust.

It was a Hayward Brewery wagon which save the lives and dispositions of the heat-smitten Melrosites, and a vote of thanks will be tendered Mayor Charles Heyer of that town for his consideration of the needs of others. As Heyer is the principal owner of the brewery in question, he is doubly responsible for the grateful offering.

Several residents of Melrose of mean disposition will not admit that the liquid gift was a voluntary offering, although they admit its benefits. They stoutly assert that one of the kegs accidentally sprung a leak and that the sprinkling of the streets was a natural outcome.

They further state that the sight of the brewery wagon dashing by with a stream of beer pouring upon the dust had a bad effect on pledges and resolutions which many of them had carelessly entered into. The sight of that profligate waste of the thirst quencher on such a hot day, they say, seemed to have the effect of enlarging the doors of the various saloons to such a size that it was almost impossible to dodge them, however good the intention. This element of the town will not offer their thanks to the Mayor.

HURRY WEDDING AND SAIL AWAY

Miss Florence Bramball and Thomas E. Ambrose Wed Week Ahead of Time

Hurriedly deciding to take a trip to the Orient, Miss Florence Bramhall of Yokohama and Thomas E. Ambrose of Berkeley, whose wedding had been announced for next Wednesday, were united in marriage yesterday afternoon and this morning sailed for the other side of the world.

The couple learned yesterday that Miss Sibyl Howard, an old-time friend, was leaving for Yokohama and suddenly decided that to accompany her would make a delightful honeymoon, so a license was hastily procured and the Rev. Dr. Morgan of St. Luke's performed the ceremony. Miss Jennie Lee was the single bridesmaid.

Miss Bramhall is the daughter of the late Walter Bramhall, a prominent silk merchant of Yokohama. The groom was in the employ of the Thomas Hicks contracting firm. Miss Howard, with whom the couple will travel to Yokohama on their honeymoon, is a daughter of the resident manager of the Pacific Mail at that port.

UNEARTH BIG PLOT FOR SMUGGLING CHINESE

PORTLAND, Ore., June 24. — In the arrest of Cho Wing Dock, Immigration Inspector J. H. Barbour believes he has unearthed an organized band that has been smuggling Chinese into this country. According to Inspector Barbour, Cho has confessed that he and three of his countrymen reached Portland as stowaways in the chain locker of the German steamer Arabia, which arrived here Monday from Hong Kong. According to the alleged confession, Cho says during the trip he and his companions were provided with meals and generally cared for. Inspector Barbour states that Cho will be taken aboard the Arabia today and an effort made to have him identify the persons who cared for him during the voyage. The crew of the Arabia are Chinese.

BRYAN'S SON WILL TAKE HIS BRIDE TO ARIZONA

LINCOLN, Neb., June 24.—A tinge of tragedy is woven into the romance of William J. Bryan Jr., son of the thrice presidential candidate, and Miss Helen Berger, which is to culminate today in their marriage at the summer home of the bride's father, Alexander Berger, a wealthy Milwaukee grain dealer, at Grand Lake, Colo. The scion of the Bryans is in his twenty-second year and has only concluded his second year of study at Nebraska University, while Miss Berger is not yet twenty. They have been sweethearts from childhood. Her mother died of consumption. She is threatened with it and the honeymoon will be spent in Arizona.

WOULD REMOVE STATE INSURANCE COMMISSIONER

OLYMPIA, Wash., June 24.—The State Legislature met in special session at 2:30 o'clock yesterday afternoon. Gov. M. E. Hay sent a message transmitting the report of the legislative committee that has investigated state offices, and recommending that the legislature take action by impeachment or abolition of the office, to remove John H. Schively, State Insurance Commissioner, who is censured in the committee report for misconduct.

The governor further recommends that the present commission be retained in office to complete its investigation of state offices and institutions.

COLOMBIAN PRESIDENTS CUTS OFF MILLIONS

BOGOTA, Colombia, June 24.—Geo. Holquion, President Designate of Colombia, since the departure of the Gen. Rafael Reyes, issued two important decrees yesterday. One reduced the diplomatic and consular service of the Republic to two legations in Europe and two on the American continent and a total of eight consuls, while, the other revokes the sentence of exile against all Colombians who have been banished from the country for political reasons.

The various economies decreed by President Holquion reduce the expenses of the government by $8,000,000 a year.

DIVER NEARLY DIED.

REDONDO, Cal., June 24. — Charles Alexander, a diver from San Pedro, fainted under water yesterday while examining the wreck of the tug Pelican. He remained submerged fifteen minutes unconscious before his attendants became alarmed and drew him to the surface. They had to work three hours to revive him.

Mikado to Honor John H. Finley of New York College

JOHN H. FINLEY.

NEW YORK, June 24.—The Order of the Rising Sun is to be conferred upon John Houston Finley, president of the City of New York College.

The honor is to come personally from the Emperor of the Nipponese, and formal notice that this would be conferred upon him was received several days ago by Finley from the Japanese Embassy at Washington, in the form of an elaborate statement that the Mikado "had been graciously pleased" so to distinguish him.

The Rising Sun is one of the chief orders of the empire, and its bestowal upon foreigners is regarded as an event.

Finley has been president of the Japanese Club of New York, and has had numerous Japanese students under his tuition at the college.

BOTTLE REVEALS ACCIDENT AT SEA

Note of Seamen From Rudderless Ship Washed Ashore by Waves

ALAMEDA, June 23.—Considerable mystery surrounds the finding of a message from the sea, which was placed in a tightly corked bottle and was picked up off Bay Farm Island this morning by John Restuch, an employe of the Street Department.

The message reads:

"Charles B. Edward B. Stranded. Rudder broke. Heads. San F. June 22, '09."

Who the two men are whose name is supposed to begin with a "B" none in this vicinity know, and speculation is rife as to their identity. Restuch, who resides at 3253 San Jose avenue, while out gathering driftwood this morning, saw the bottle bobbing up and down, and out of curiosity gathered it in. Within was found the penciled note. The message is written upon a light blue portion of an envelope.

BEVERIDGE TALKS ABOUT TOBACCO

Shows How the Government Can Receive $21,000,000 More Revenues

WASHINGTON, June 24.—Senator Beveridge addressed the Senate at length today in support of his amendment changing the size of tobacco packages in force since the Spanish-American war tax was levied. By repealing the tax without increasing the size, the Senator claimed the American Tobacco Company, had been the recipient of many millions of dollars it should never have received.

"The manufacture kept on collecting the war tax," he said, "after it had been taken off, and instead of paying it to the government, he paid it to himself."

Mr. Beveridge declared that if his amendment was adopted the government would receive more than $21,000,000 of revenue and correct the wrong which the people had suffered for eight years. "The American tax on tobacco," he added, "is only a fraction of the tax of most other civilized nations."

QUARRELED WITH HUBBY AND TRIED SUICIDE

SAN FRANCISCO, June 24.—Following a quarrel with her husband and realizing that she had no other relatives in the world, Billy Leach, a female vaudeville performer and waitress in the dance hall at 468 Pacific street, attempted suicide at 2 o'clock this morning.

While sitting at one of the tables in the place the woman drank a quantity of ammonia. She was conveyed to the Harbor Emergency Hospital, where Dr. Eidenmuller applied the stomach pump and succeeded in saving her life. When she recovered consciousness she expressed herself as glad that she had not succeeded in her attempe to end it all.

DELEGATES GOING NORTH TO BRITISH CONVENTION

PORTLAND, Ore. June 24. — Delegates to the number of several hundred are pouring into the city by every train to attend the convention of the Northern Baptist church, which will begin tomorrow and last until July 2d. Members of the local Baptist Society, who have had the preparation for the convention in charge, have completed all their arrangements. The convention will be held in the First Baptist Church, White Temple, and every possible convenience for the accommodation of the delegates has been provided.

The Women's American Baptist Home Mission Society will convene this afternoon for a two days' session, with delegates present from every part of the United States.

APPRAISAL OF ESTATE.

The net value of the estate of the late Peter F. Neppach of Alameda, according to the report of the appraisers just filed in the probate department of the Superior Court, is $22,728.02, which will be distributed as follows, according to the terms of the will: To the widow, Joanna M. Heppach, $11,364.49; to John C., Stephan A. and Anthony Neppach, brothers, $2841.12 each; and to Susan Kratz, sister, a like amount.

WORDS OF SCORN FOR HOPPER'S STORIES

Professor Kurtz Accuses U. C. Football Hero of Having "Sensational Vocabulary"

SAYS STYLE IS USED TO SELL HIS BOOKS

Prominent Magazine Writer Criticized by Savant of His Own Alma Mater

BERKELEY, June 24 — James Hopper, former football hero of the University of California team, afterwards coach of the squad, and now contributing articles of fiction to the prominent magazines of the United States, has been the victim of the criticism of Professor B. F. Kurtz, secretary of the English department of the University of California—Hopper's alma mater.

According to the professor, Hopper is guilty of the use of "sensational vocabulary" to assist him in the sale of his works. Professor Kurtz condemns the practice as a corruption of the English language and an extremely bad diet for the hungry young readers of English fiction.

While in college Hopper was one of the leading spirits in collegiate journalism. His contributions to the college publications were the subject of flattering criticism by the faculty as well as the students. Since graduation Hopper has devoted his attention to short stories, some of them telling of the university life in America, mostly based on his college career at Berkeley. Many critics of his works have praised them as being true accounts of the conditions of the college-bred Californian, his habits and peculiar colloquial expressions.

Professor's Criticism

But from the faculty of his own university, where he gathered the material for his many short stories that are appearing constantly in the most popular magazines of this country, comes a criticism and denouncement of his vocabulary as being "sensational," and made sensational for the purpose of sale.

In a lecture delivered at the summer session Professor Kurtz made the denouncement of Hopper's vocabulary.

"There are some writers who use a 'sensational' vocabulary for the sole purpose of selling their works. It is a method that should be put under the ban. It gives a very bad impression of English literature to the young readers. James Hopper, or 'Jimmy,' as he was known on this campus, is one of these. It is a very unpraiseworthy practice and editors should consign such material to the waste basket, where it belongs."

MEMBERS OF FACULTY TO BE GUESTS AT BANQUET

BERKELEY, June 24.—The members of the faculty of the summer session of the University of California will be the guests of the Unitarian Club of San Francisco at the Hotel Fairmont in San Francisco next Tuesday night. The event will be a banquet, Dr. C. H. Rieber, dean of the summer session, to act as toastmaster.

The other speakers of the evening will be: Ezequiel A. Chavez, sub-treasury of Mexico; Prof. Lucien Foulet, who recently called President Jordan of Stanford a prevaricator; and Prof. W. A. Neilson and Prof. R. A. Aitken of the Lick observatory staff.

WILL START CRUSADE TO WIPE OUT THE THISTLE

BERKELEY, June 24.—The members of the South Berkeley Improvement Club have decided to wage an active campaign against the thistles in that section of the city, as a result of the many requests that have been made for the eradication of the pest, which, it is declared, is a menace to the gardens and lawns of the vicinity.

It has been decided to request all property owners of the section to burn vacant lots containing thistles. The club members say that the State law provides for the eradication of the pest and that it is a necessary step, the thistle making the growth and cultivation of flowers and lawns impossible.

NOTED ASTRONOMER TO DELIVER LECTURE

BERKELEY, June 24.—Dr. Robert Grant Aitkin of Lick Observatory will deliver a lecture on "Telescopes and Stars" at Hearst Hall to-morrow evening. Dr. Aitken is recognized as an eminent authority on double stars, and his lectures are delivered in a way to make them popular with the non-scientific as well as the scientific. He does not indulge in abstruse and technical terms. The lecture will be illustrated with the celebrated photographic pictures produced at the Mount Hamilton Observatory, and will be under the joint auspices of the Astronomical Association of the Pacific, which holds its convention at the university next Saturday, and the summer school of the university.

BROADWAY MERCHANT GOING EAST

Louis Garfinkle, Manager Red Front, Leaves for New York Tomorrow on an Extensive Buying Trip.

To keep in touch with the very latest ideas in the clothing and furnishing of men, Mr. Louis Garfinkle will leave for New York on the Overland Limited tomorrow on an extensive buying trip for the store of which he is manager. While in the East stops will be made in Chicago and perhaps other cities en route, the sole purpose of the trip being the desire to secure the very newest novelties in the many lines carried by the firm in their store at Ninth and Broadway.

Mr. Garfinkle prefers this method of buying his merchandise rather than ordering through the commercial travelers, for he believes better results, better values and better satisfaction all around is secured by a personal call on the big manufacturers.

YOUNG ERNE WILL PLEASE LOVERS OF CLEVER BOXING

Philadelphian Uses Great Judgment in Milling---Cross Making Weight for Hyland Easily---Johnson Changeable

By EDDIE SMITH.

FOR the boxing show of tomorrow night the North End Club has signed a list of contestants that should appeal strictly to the lover of fast boxing. The man who longs for the crushing hitter and dare-devil slugger will be disappointed if he goes to Dreamland Pavilion expecting the bouts to end very quickly, for it certainly looks as if the three bouts, making up forty rounds of boxing, will all go the limit.

To the fan who longs for the clever fast work of a fancy boxer the performance of Young Erne will appeal with exceptional strength, for if Erne shows anything like he did the night the writer saw him perform in a six-round contest at Philadelphia he will startle the natives.

It is four years since I saw him in action, but at that time he impressed me as being one of the fastest men I had ever seen, and the fact of his exceptional head-work made him appeal very strongly to me. Since that time Erne has met all the best men in the country in the six-round no-decision contests of his home city and has been able to hold his own with the great majority; in fact, he has been able to make some of the fighters that we have looked upon as clever ring men look sick in the six-round game.

Uses Good Judgment

It is the opinion of many of the Eastern experts that Erne is not able to withstand much punishment, but a search of his record fails to show why this opinion should prevail—surely the knock-out column won't show it. The real reason for this, I should suppose, is the fact that Erne makes good use of his cleverness when stung.

That is sometimes the right thing for a fighter to do and no one will ever be criticized by me who protects himself when hurt. I have seen many a fighter beaten for not doing so when there was no reason why he should not. As an illustration of the use Erne makes of his head and the science that he uses in the game, it might be well to tell of one of his little tricks.

About the time that a round has gone about two and one-half minutes, Erne will start to back toward his own corner, his seconds get the signal from their timekeeper when there is but ten seconds to go, they impart this knowledge to the fighter and when the bell rings for the end of the round he is sitting in his corner before the sound of the gong has died away, while the opponent is compelled to walk all the way across the ring.

Night of Boxing

Erne and Lew Powell should put up a fast and snappy twenty rounds, for although the local man will certainly be outboxed at the start, he may come through with his experience in long-distance contests and wear the visitor out. In the first preliminary Rosco Taylor, the ex-amateur, will make his professional debut by meeting Charlie Reilly. Taylor has a fairly hard punch, but Reilly has so much the better of him in the matter of experience that he should be able to stall off a knock-out.

In the other preliminary, Harry Dell will hook up with Jimmy Carroll, formerly champion bantam weight of the coast.

As has already been said, the card should appeal to the lover of boxing, but to the man who longs for slugging and knock-outs, it does not appeal very strongly. Eddie Hanlon is to referee the main event, and Toby Irwin the preliminaries.

Cross Making Weight

Leach Cross is very thankful for the hot days we are having at this time, for it is making things particularly easy for him in the making of 133 pounds three hours prior to the fighting time. When Cross first landed here he was told by several that the Western climate would have the effect of making him larger and heavier, and he would have a much tougher time making weight than he would if he was in New York.

The fighter for that reason worried considerably over the chances of his making the weight. The hot weather has made things very easy for him, however, and he now claims that he will be able to come to the ring at 133 for the fracas with all his strength.

Cross was the only one of the fighters at Shannon's to do any work yesterday. He did his road work as usual, and in the afternoon put in forty-five minutes in the gymnasium. Johnnie Loftus, who is doing the training, says that he is sure that Cross will be at his best when he steps into the ring, and that this means victory.

Down at Millett's the quiet little "Fighting Dick" Hyland is preparing for the mill with all the patience that a fighter could show, and with the three hours allowed him in the weighing over the weight he had to make for Nelson, he believes he will enter the ring a different fighter.

Hyland fully expects to take a beating during the early rounds of the contest, but he believes that he will be able to wear the New Yorker down with his great cleverness. The betting still remains at even money, but it is reported that a good-sized commission is on its way from New York to bet on Cross, and that will mean that he will be the favorite.

Johnson Very Elusive

To keep track of the doings of one John Johnson, colored pugilist and champion of the world, would take a Philadelphia lawyer of more than ordinary insight into the future. This morning three dispatches came from the East, each from a different place and each stating a different thing. One says that Jack will call the match with Kaufman off because he is not getting enough of the spoils, another says that he will make the bout forty-five rounds if it is desired and the third says he is coming to the coast as soon as possible.

Yesterday a message came that Johnson had called the affair with Tony Ross at Pittsburg off, and to-day we are again informed that Monday night the black man will keep his engagement. Now guess that riddle out for yourself and you will know as much about Johnson as any one else out here.

Ketchel Starts Today

Stanley Ketchel did not go to work yesterday, as expected, but today he will make his start, and the bat, bang of the punching bag will again be in full swing at Millett's. Ketchel points to the short time since his last contest and says that he has not taken a drink or been out late since that battle, and for that reason he feels that he is already in good shape.

Ten days will do the trick nicely is the version of both himself and his manager, and for that reason he has not made a start. The worry over the weight that some of his friends were going through also seems a loss, for it would seem that Ketchel has little fear of it or he would have started long ago.

Lew Powell, who meets Young Erne tomorrow night at the Dreamland Pavilion.



32 ROUNDS OF BOXING SCHEDULED AT SHOW OF THE FRUITVALE CLUB

Knowing the wishes of the local boxing fans for bouts between the lightweight boys Matchmaker Phil Green of the Fruitvale Athletic Club has prepared about as classy a pugilistic menu as the most critical could desire, but believing that variety is the spice of life even in a ring, he has added onto his program a heavyweight and middleweight match. In all there will be thirty-two rounds of boxing if each one of the boxers will be able to last the limit.

In the main event have been featured Lew Taylor of Oakland and Jack Sieberg of San Francisco. Both are of the aggressive sort of arm flingers and should provide plenty of sport to the fans. An old-time controversy as to the superiority of the one over the other has been waged between them and each vows to settle the matter once for all Friday evening. Now the question remains, who will do it? To the casual observer and even to the student of the two men the proposition is a hard knot to untie, but the consensus of opinion is that the fracas will be a slugging contest from start to finish. Nuf said.

In the special six round go will be seen Kid Williams of Stockton and Jack O'Keefe of Denver. Tommy Fitton of Oakland and William Canole will be pitted against each other in the 125-pound class for six rounds, while in the 116, Otto Fritsch, Jr., and Red Brough will try conclusions for four rounds. Another six-round battle will be between Fred Couture and Tommy Crowe at the 135-pound limit, while in the last four-round fight, which in the order of events will be the first, Kid Mack and Buck Miller will be the participants.

French Champion Boxer Defeats Peter Brown

PARIS, June 24.—Marcel Moreau, champion of France at 131 pounds, beat Peter Brown, champion of England, at 155 pounds, on points in a twenty-round match here last night. Moreau knocked Brown down twice in the course of the fight.

The manager of Sam Langford has offered to take both men to America to fight three matches in July.

Offered Auto to Keep Out Of Professional Baseball

Would you keep out of professional baseball if you were promised a big touring car? That was the question little Frank Hart had to decide and he cast his lot with the "chug" machine.

Fans remember some few weeks ago the St. Mary's College "star" was offered a job by Cy Morcing. He accepted the proposition, but didn't figure that the folks at home might oppose him in his new career. When Hart's mother heard of it she entered an objection and Frankie temporarily gave up the idea out of respect for her until school was over. This just suited his mother and gave her time enough to figure up some plan whereby her son could be deterred from his prospective plans. The alternative of baseball or a swell automobile suggested itself to her. It was capital. She went to the pitching "phenom" and explained. He accepted the automobile.

Hart now has the auto and thinks it is a heap better than throwing twisters over the pan. Any day he may be seen in and around Vallejo, where is plays, but only on Sunday.

WEAK MEN

HALL'S FOR YOU

DR. HALL'S REINVIGORATOR stops all losses in 24 hours. You will feel an improvement from the first dose. We have so much confidence in our treatment that we could safely offer FIVE HUNDRED reward for any case we cannot cure. This secret remedy Enlarges Shrunken Organs, cures Emissions, Impotency, Varicocele, Prematureness, Gleet, Stricture, Kidneys, Lost Manhood, Drains in the Urine and all other terrible wasting effects of errors of youth or excess. $2 per bottle; three bottles $5. Guaranteed to cure any curable case. Try it. Acts like magic. Call or address HALL'S MEDICAL INSTITUTE, 855 Broadway (upstairs), Oakland, Cal. Office hours, 9 a. m. to 9 p. m. Sundays, 9 a. m. to 12 m.

VISIT DR. JORDAN'S GREAT
MUSEUM OF ANATOMY
(GREATER THAN EVER)

Weakness or any contracted disease positively cured by the oldest specialist on the Coast. Established fifty years.

DISEASES OF MEN
Consultation free and strictly private. Treatment personally or by letter. A positive cure in every case undertaken.
Write for book, PHILOSOPHY OF MARRIAGE, mailed free—(a valuable book for men.)

DR. JORDAN. 956 Market St. Opposite Sixth S.F., CAL.

CALIFORNIA LEAGUE
BASEBALL
Grounds, 57th and Grove Sts.
OAKLAND VS. FRESNO.
Every Afternoon except Monday at 3:15 p. m.
Sunday morning game at 10:30.
Sunday afternoon, 2:30.
Ladies' day every Friday; children's day every Thursday. Grand Band Concert every Sunday Afternoon.
Admission 25 cents. Children 10 cents.

Season Open
Bowling and Pool
AUDITORIUM,
566-568 13th st., near Clay.
Alleys Reserved.
Ladies and Gentlemen.

Roscoe Taylor Gets Decision Over Tony Silva

Outgeneraled and outfought Tony Silva of the Reliance Club lost a six-round decision bout to Roscoe Taylor at the Portola Athletic Club last night. The fight was a gruelling one from start to finish. Each scored knockdowns, but as the rounds advanced Taylor's superiority in strength and cleverness showed itself. The verdict was well received.

The other results were as follows: Eddie Murron beat Phil Nunan, three rounds, decision; Richard Mantel beat Louis Hahn, decision, four rounds; Eddie Campi beat J. Douglas, decision, three rounds; Jack McGovern beat Kid Lowenstein, decision, three rounds; Young Henley beat J. Dougherty, decision, three rounds; Frankie Burke beat Ed Daley, knockout, two rounds.

* * *

SACRAMENTO, June 24.—Manager Charles Rust has matched Kyle Whitney and Howard Baker for a twenty-round go tomorrow night. He went to San Francisco yesterday to interview Stanley Ketchel and try to get him to referee the bout. The manager stated that he believes he will succeed.

Brother of "Bill" Burns, White Sox Twirler, on Richmond Team

Saturday afternoon at Richmond the Richmond Merchants will play the strong Fort Miley team. Two weeks ago the same teams met at East Shore and played eleven innings to a tie and the contest Saturday is scheduled to settle the supremacy. Much local interest in Richmond centers in the contest, owing to the fact that the proceeds of the coming game will go to assist the Woman's West Side Improvement Club drinking fountain fund. The battery for Fort Miley will be Moser and Miles, while Burns and Summers will be in the points for Richmond. In the first game played by these two teams Burns struck out fifteen men. He is a youngster and bids fair to emulate his more illustrious brother, "Bill" Burns, now with the Chicago White Sox.

"Sid" Gordon Dons Tiger Uniform

Sid Gordon appeared yesterday in a Fresno uniform, and probably will be a fixture with them, as they are in need of an outfielder. Hackett let him out, as he has another outfielder coming who is said to be stronger with the willow.

* * *

Van Otterman made a fool of himself on the coaching line yesterday by arguing with Atkinson and refusing to stay in the coacher's box. He persisted in his dilatory actions until Manager and Captain McDonough advised him that the game was no joke and chased him to the bench.

* * *

It is a pleasure to attend a game when Schimpf is working, as he attends strictly to business and has no false movements that delay the game. It will be noticed that every time he works the game is played in reasonable time.

* * *

Cobb takes a fine swing at the ball, stepping in to meet it and throwing all his weight against it. He doesn't try to murder the horsehide but waits until he gets one to suit him and lays against it. His homer yesterday was a slashing one that traveled to the outfield at terrific speed.

* * *

Not a base was stolen during the game, as both catchers had their wings working in great shape.

Hot Weather Suits Fresno Tossers

STANDING OF STATE LEAGUE CLUBS.

	W.	L.	Pct.		W.	L.	Pct.
Stockton	52	22	.703	S. Francisco	29	49	.372
Oakland	51	32	.614	San Jose	24	43	.358
Santa Cruz	46	32	.589	Fresno	26	49	.347

Yesterday's hot weather just suited the Fresno aggregation and they romped away with the second game with Oakland, winning easily by a score of 6 to 4. The Invaders got three of their runs in the ninth frame after Schimpf commenced to ease up. Paul Cobb made his first home run on the spacious State League grounds and there wasn't the least sign of a fluke about it. The brother of the famous American League slugger put all his weight behind the swing and it never stopped rolling until it struck the fence midway between left and center. There was one man out at the time.

Hill Bloomfield started to pitch for the locals and lasted four innings, the Raisin Growers piling up four runs during the time he was serving the benders. Then Jimmie Smith came in to pitch and did very well, holding the valley sluggers down to five hits and two runs in the five innings he worked.

FRESNO.	AB	R	BH	O	A	OAKLAND	AB	R	BH	O	A
Funck, c.f	5	1	2	2	3	Smith, lf-p	3	0	1	1	0
Kelly, 2b	4	2	1	5	2	McHale, cf	5	1	1	3	1
Carney, lf-2b	5	1	2	2	0	Shehan, 3b	4	0	0	2	2
Cobb, cf	4	1	2	2	0	Hudson, 1b	4	0	1	14	1
Tracy, 1b	5	0	0	8	0	Cruphl, 2b	4	0	2	2	2
Gordon, lf	4	0	0	1	1	Burns, c	4	0	0	8	0
Schimpf, p	3	0	0	2	0	Wilie, rf	4	1	1	1	0
Joyce, 3b	3	1	2	1	4	Swartz, p	2	0	0	1	3
McDon, c	4	0	0	4	2	Bimfld, p	0	1	0	1	0
						Hoghtn, lf	2	1	2	0	0
						*Mskman	1	1	1	0	0
Totals	34	6	9	27	12	Totals	34	4	10	27	15

Summary: Innings pitched—By Bloomfield 3, by Smith 6. Runs—Off Bloomfield 4, off Smith 2. Hits—Off Bloomfield 5, off Smith 4. Home run—Cobb. Three-base hits—McHale, Carney. Sacrifice hit—Kelley. First base on called balls—Off Bloomfield 2, off Schimpf 3, off Smith 2. Struck out—By Schimpf 4, by Smith 1. Double plays—Gordon to Kelley, McHale to Henderson to Smith. Wild pitches—Smith, Schimpf. Time of game—1 hour and 45 minutes. Umpire—Atkinson.

Home Run Is Made on Strike-Out

LOUISVILLE, June 24.—Having been permitted to participate in the world's championship series bonus money, Johnny Kling has informed President Murphy that he will join the Cubs for the season, provided that at its conclusion he is given his unconditional release.

Kling has already made up his mind what he will do if Murphy agrees to the conditions he has named. He desires to buy the Kansas City ball team. Without the service of Kling it looks as though Chicago will finish down in the race for the pennant this season.

That Kling has an option on the Kansas City Blues, should he get his release from Murphy on these conditions, was said to have been stated by George Tebeau during his last visit here.

* * *

Onslow of Dallas made a home run on a strike out. He was playing against the Fort Worth team. He fanned on the third strike and the ball striking the plate bounded to the top of the grand stand and lodged in the gutter. Fort Worth's pitcher and catcher vainly attempted to dislodge it with sticks, but there was nothing doing.

* * *

Catcher "Red" Dooin of the Philadelphia Nationals announces that he will quit baseball July 13 to enter business with his father-in-law in Rochester, N. Y. It has been rumored for some time that Dooin intended quitting the game. He declares that he isn't kidding.

* * *

More or less has been said about Mathewson breaking his hoodoo in winning a game from Mordecai Brown, but recent dopesters have discovered that prior to a week ago Tuesday Mathewson had not won a game from Brown since 1905. He then shut out Chicago without a run or a hit. Tuesday he allowed the Cubs but two hits, Chicago making its two runs by virtue of Larry Doyle's errors.

* * *

New York newspapers are advising President Johnson of the American League to plaster fines on his umpires when they fail to announce the batteries and the substitute batsmen. It's a favor the people in the stands appreciate.

Newlin is making good for Tacoma. He was a recruit in the Coast League several years ago but did not stick. He has picked up some savvy since then, however, and now knows how to pitch. The Tacoma club plays good ball behind him, too.

San Francisco, 6; San Jose, 5.

SAN JOSE, June 24.—Pearl Murray's sensational fielding in left held saved the day for the Orphans. In the last three innings he caught what looked like impossible flies. Both pitchers were rapped hard.

SUMMARY.

Three base hits—Lovett, Hap Smith. Two-base hits—Croll, Reid, Hackett. Stolen bases—Heister, Croll, Lacey, Murray 2, Feeney, Bliss. First base on called balls—Off Miller 3, off Cooper 1. Struck out—By Cooper 4. Sacrifice hits—Roscoe, Miller 2. Time of game—1 hour and 40 minutes. Umpire—Jack Miller. Scorer—Anderson.

Mike Donlin's Ball Team Goes Down to Defeat

Great as Mike Donlin is as a ball tosser and as great as he played yesterday in the game between the Orpheum ushers and the stage hands, he was unable to lead his team mates up the road of success. He found the front-of-the-house men too strong and had to walk off the field with the second sting of defeat in the last two weeks marked all over him. The score was 9 to 0 and a most painful looking bunch of goose eggs followed the comrades of the former New York Giant.

Donlin was only able to bingle safely once, but during the contest he pulled off a play that almost upset the grandstand. The fans who were present by the bushel full were completely dumfounded by the stunt. No name has ever been found which would adequately describe the performance, but old timers who have watched the national pastime for four score and ten years say it was an ourang-nou-tang (Lord knows what that means).

McCarthy's fielding, Scotts' pitching, Dahl's batting and Peterson's scoring were the features.

"Doc" Newton Is Again Sent to Bushers

"Doc" Newton has again been turned back to the minors by the Yankees. This time he goes to the Toronto (Eastern League) team. It makes his fourth reentry in the bushes.

* * *

"Buck" Freeman, the original "Buck," is now leading the New York State League at the bat, playing for Troy. His average with the lash is .413.

* * *

While in Cincinnati it is said that McGraw was followed wherever he went by a bunch of race touts from Latonia. They had heard of "Muggsy's" fondness for the ponies and Mathewson alone could keep him from the track. Bridge whist did the trick.

Looks as though "Happy Jack" Chesbro, the pitcher who developed the spit ball, was about all in. Manager Stallings has sent him to the slab twice since the Highlanders returned to New York, and neither time has he delivered. Still you can't tell. Hot weather may see the big pitcher return to winning form.

Hyatt is proving a grand slugger for the Pirates. It is said that Manager Fred Clarke will bench Abstein to give Hyatt an opportunity of playing first and displaying his ability as a slugger.

Stockton, 7; Santa Cruz, 1.

SANTA CRUZ, June 24.—Stockton made it two straight yesterday, batting Butler with ease and experiencing no trouble in running bases. The home team played out of luck and made several costly errors.

RUNS AND HITS BY INNINGS.

Santa Cruz	0	0	0	0	1	0	0	0	0	—1
Base hits	0	0	1	0	2	3	0	1	1	—8
Stockton	2	0	4	0	1	0	0	0	0	—7
Base hits	2	0	5	0	1	0	0	2	0	—8

SUMMARY.

Three-base hit—Miller. Sacrifice hits—Van Buren, Frambes, McLaughlin. First base on called balls—Off Butler 1, off Hoag 3. Struck out—By Butler 2, by Hoag 5. Left on bases—Santa Cruz 6, Stockton 4. Double plays—Van Buren to Dashwood, Hallinan to Farrell to Pfyl, Mertes to Farrell to Pfyl. Wild pitch—Butler. First base on errors—Santa Cruz 1, Stockton 3. Time of game—1 hour and 25 minutes. Umpire—Ehret. Scorer—Lucas.

WALTER RYAN of the Alameda Alerts, who will take part in the game that will be played on the 4th of July between the Fruitvales and Alerts in Alameda. Ryan is counted a reliable hitter in "pinches."

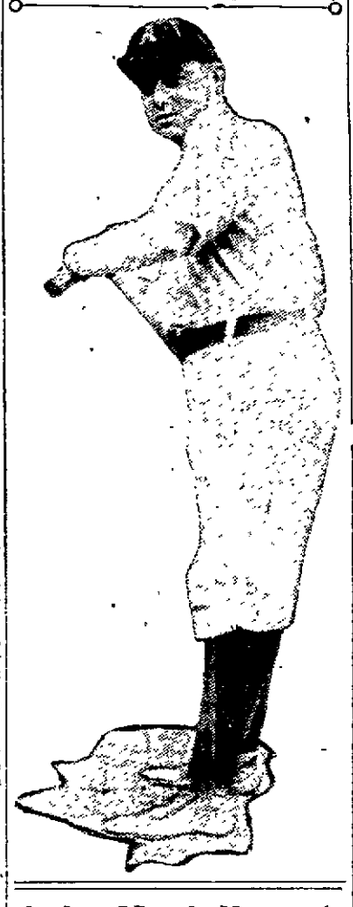

Oaks Maul Hogan's Bay-Divers

STANDING OF COAST LEAGUE CLUBS.

	W.	L.	Pct.		W.	L.	Pct.
S. Francisco	54	31	.635	Portland	40	37	.519
Los Angeles	46	35	.571	Vernon	31	45	.392
Sacramento	42	36	.538	Oakland	28	56	.333

Oakland, 13; Vernon, 0.

LOS ANGELES, June 24.—Seventeen hits for the Athenians and seven errors for the Perhaps tell the story how the locals were walloped to the tune of 13 to 0. Every member of the Oakland team got a hit, Carroll, Duffey Lewis and Christian making three apiece. Willetts, the Portland cast off, in addition to allowing the seventeen bingles walked a man, hit one, made a wild pitch and throw.

The runs came in so fast that the tired-looking man who pulled the cord attached to the score bell was threatened with paralysis of the arm. Christian was a puzzle to the locals, five hits being the extent of his generosity.

VERNON.	AB.	R.	BH.	O.	A.	OAKLAND.	AB.	R.	BH.	O.	A.
Stoval, rf	4	0	0	1	0	Murphy, rf	5	4	3	4	0
Bernd, cf	4	0	2	2	0	Carrol, cf	4	2	2	2	0
Brshr, 1b	3	0	1	14	0	D.Lewis, lf	6	0	3	1	0
Mrtnk, lf	2	0	0	1	1	Camra, 1b	3	0	0	12	1
Haley, 2b	3	0	0	1	1	Whlgn, 3b	6	1	2	1	5
Eagan, s.	3	0	0	1	3	M'Kan, 2b	5	0	1	2	3
Hflrh, 3b	3	0	0	2	5	Ragan, s.	5	1	1	1	4
Hfhogn, c	3	0	0	4	0	LaLong, c.	5	3	4	3	1
Wilctt, p	3	0	1	1	4	Christn, p	4	2	3	1	1
Totals	28	0	4	27	14	Totals	43	13	17	27	15

RUNS AND HITS BY INNINGS.

	1	2	3	4	5	6	7	8	9	
Vernon	0	0	0	0	0	0	0	0	0	—0
Base hits	2	0	0	0	0	1	0	1	0	—4
Oakland	1	2	0	0	1	3	0	5	1	—13
Base hits	2	3	0	1	2	4	0	3	2	—17

Summary: Stolen bases—D. Lewis 2, La Longe. Errors—Vernon 7. Three-base hit—Carroll. Two-base hits—Murphy, W. Hogan, D. Lewis. Sacrifice hits—Carroll, Martinke 2, Murphy, Cameron 2, Christian. First base on called balls—Off Christian 2, off Willetts 2. Struck out—By Christian 3, by Willetts 2. Wild pitches—Christian, Willetts. Passed ball—H. Hogan. Hit by pitched ball—Cameron. Time of game—1 hour and 45 minutes. Umpire—McCarthy.

Howard Is Injured While Sliding Into Second

Howard was painfully injured yesterday in the San Francisco-Los Angeles game while sliding into second base in the seventh inning, and the chances are that he will not be seen in the game for many a week. The doctor who attended him says that he fears Howard has thrown his angle out. His place was taken by Wheeler.

* * *

Captain Mohler registered a protest after McGreevy's decision on that ground rule hit of Bodie's.

* * *

Johnny Beall couldn't solve Browning's shoots. Johnny didn't get a safety. He fanned twice.

* * *

When Catcher Orendorff roared at the calling of the fourth ball on Zeider in the tenth inning McGreevy fined him $5.

Sacramento 3, Portland 1.

SACRAMENTO, June 24.—Jansing won the game yesterday as he did Tuesday for the Senators by driving in two runs with a timely three-bagger. Up to this time Guyn, who pitched for the Beavers, was invincible. Whalen also was in great form, allowing but six bingles. The game was fast and snappy, six double plays being pulled off.

Summary: Three-base hit—Jansing. Two-base hits—Gandil 2, Whalen. Sacrifice hits—Olson, Breen. First base on called balls—Off Whalen 2, off Guyn 3. Struck out—By Whalen 2, by Guyn 2. Hit by pitched ball—Speas. Double plays—Ort to Breen, Whalen to Gandil, Olson to Ort, Olson to Breen, Guyn to Ort, Whalen to Shinn, Shinn to Gandil. Time of game—1 hour and 35 minutes. Umpire—Toman.

C. O. MERCHANTS WIN.

The C. O. Merchants defeated Pinole Sunday by hitting Guy Dow hard in the first and second innings, securing ten runs. The features of the game were the catching of Pazzola and the playing of Menges at short. The C. O. Merchants have Sunday, June 27, open and would like to hear from some fast country or city teams. Address Manager E. J. Gleason, 658 Fifty-sixth street. Phone Piedmont 1849.

WIN DOUBLE HEADER.

The Blue Caps defeated the Edisco Tailoring Co. in a double-header Tuesday, winning the first game by the score of 21 to 3 and the second 16 to 4. The features of both games were the pitching of Voss and the all-around playing of the Blue Caps. The Blue Caps would like to meet any 13-year teams. Address challenges to S. Roe, 469 East Eleventh street.

VERNONS BEAT OUTLAWS.

The Vernons of Fruitvale defeated the Fruitvale Outlaws at the latter's grounds in a return game by the score of 16 to 5, the hitting of the winners and the pitching of Osequeda being the features. The Outlaws lost the game in the seventh inning when the "champs" hammered the ball hard enough to win two games. Teams of 13-14 years address R. Waldear, 1031 Bassett street, Fruitvale. Country teams preferred.

NINETEEN-INNING BATTLE, LONGEST ON SAN FRANCISCO DIAMOND, GOES TO SEALS

Nick Williams and McArdle Break Deadlock

By HERMAN F. BUDDE.

IT was 6:58 p. m. For three hours and forty-three minutes the San Francisco and Los Angeles teams had tussled and fought each other. The sun was fast sinking over Twin Peaks and shadows which were short and stubby at 3:15 had already grown thin and grotesque. Thrice the fans had started for the gate, thinking that the second battle between the two leading club of the Coast League was about to come to an end and thrice they returned to find the fight growing more wonderful and sensational. When Wheeler, at second, grabbed a line drive at his shoe tops one handed and Bodie scooped a foul running at full speed and other players pulled off stunts that bordered on the "hair raising" order the excitement waxed more and more intense. Inning after inning advanced from the ninth to the tenth, then the eleventh, twelfth, fourteenth, sixteenth, seventeenth, eighteenth and nineteenth, Browning and Nagle improved right along. Fans wondered what their "wifies" would say on their return to the paternal roof.

Send for Messenger Boys

Hurried messages were delivered by the messenger boys, notifying those at home that it would be impossible to return at the usual hour owing to pressing business at the Recreation Ball Park. Is not a nineteen inning battle, which from the eighth inning on gave indications of being a duplicate to the memorable twenty-four inning struggle won just three weeks ago last Tuesday by the Seals from the Athenians, pressing business? It is for an enthusiast of the national pastime.

Those who could not afford special service had recourse to the telephones between innings, telling their "better halves" to have a little patience and keep the potatoes warm, that they would be by their side before moonlight. Leave it to the baseball bug for knowing when to report to his "faithful." Not to show up before the curfew hour would be to have suspicions cast on the cause of his absence.

Double Refreshments Ordered

While many believed that their dinners at home and their "life partners" would wait, there were others whose stomachs would not. So insistent were the appeals of hunger and so good did the sandwiches look that refreshments No. ONE were ordered but no sooner were these down than an hour later there was more knowing in the machinery of the bread basket and so order No. TWO was served. Not a few smacked their lips and wished that a good old fashioned meal was spread before them, but then they remembered that dinners and good baseball games do not go hand in hand. One or the other had to be missed and for the 2000 heart-thrilling, wild-eyed, excited, cheering bugs and bugettes who were present, tell me one who was not only ready but willing to sacrifice his appetite. Appetites can be made-to-order, but it is not every day, nor every month, that a battle royal is waged on a ball diamond. They come once in a while, but not often, and then without any bugle call or note of forewarning. Their coming is as unexpected as most times their ending and, strange as it may seem, whenever the Seals are mixed up in them they generally march off the field the conquering heroes.

That said experience of being "hero martyrs" in defeat befell Jimmy Wiggs and the Athenians in the same way as it did Pitcher Nagle and the Angels. What makes the blow doubly hard to the victims is that as it was Nick Williams who broke up the twenty-four inning contest against the Oaks, so it was the same blonde who lassoed the Los Angeles twirler for a single and scored the winning run. While it is true that he did not daily until the twenty-third round—the skiddoo inning—before bringing the laurel crown to his club, he accomplished it yesterday in as humiliating a way as he did three weeks ago. There was one Seal dead and buried when Nick drove the ball to the right field fence for a hit. Every one in the grand stand and on the bleachers arose as one man and cried "Oh, you Williams!" "A two-bagger," "Hurrah, hurrah," "Win the game now," "Hit it out, Berry," etc., etc. The San Francisco catcher believed he had a bingle stowed away in his trusty willow and so biffed one of Nagle's offerings with all his might. He slammed it too hard, for it went straight into Delmas' paws, and he heaved it easily to first, allowing Nick to take second. Many a frown lengthened into a worried look on the faces of the bleacherites.

McArdle's Deciding Bingle

Berry made two outs and there seemed little prospect of the winning run being made in the nineteenth. The shades of twilight, besides, were falling fast and a thought flashed across the mind of those present that read something like this: "What will the 'Girlie' say if I don't show up before the clock strike twelve? I can only tell her I have been to the greatest ball game in the country, but will she believe it? 'Prove it,' she will say. That will put me in a nice pickle; but I CANNOT go now. I am just getting to the best part of the steak where it is the most inviting. To leave now would be to accept the skimmed milk, and I would be to accept the skimmed have got to stay and run my chances of 'explaining' afterwards." Many were the images such as the above on the tablets of the brain, but few realized it. No sooner did the great San Francisco shortstop step to the plate than he slapped out a grounder midway between Delmas and Wheeler and over Nagle's head. All went after it but Delmas undertook to land it. He found the job too much. By the time his mits were on the leather and juggling it a second Williams was clearing third for the home winning run to the second greatest game that has been played this year in the Coast League, by the score of 5 to 4.

LOS ANGELES.

	AB.	R.	BH.	SB.	PO.	A.	E.
Daley, cf	7	1	2	0	3	0	0
Godwin, lf	6	1	1	0	5	0	0
Dillon, 1b	7	0	1	0	21	1	0
Beall, rf	6	0	0	0	3	2	0
Howard, rf	3	1	1	2	3	3	0
Smith, 3b	8	0	0	0	3	3	0
Delmas, ss	6	0	0	0	6	4	0
Orendorff, c	8	0	2	0	4	4	0
Nagle, p	8	0	0	0	1	4	0
Wheeler, 2b	5	1	2	0	5	4	0
Ross, lf	2	0	0	0	2	0	0
Totals	66	4	10	2	*56	27	0

SAN FRANCISCO.

	AB.	R.	BH.	SB.	PO.	A.	E.
Zeider, 3b	5	2	1	0	2	7	0
Mohler, 2b	4	0	0	0	4	3	0
Tennant, 1b	7	2	1	0	31	2	1
Bodie, lf	6	0	1	1	4	0	0
Melchoir, rf	8	0	1	0	3	0	0
R. Williams, cf	7	1	1	0	5	0	0
Berry, c	7	0	0	0	6	0	0
McArdle, ss	8	0	1	0	2	10	1
Browning, p	6	0	1	0	0	2	1
Totals	58	5	11	1	57	29	3

*Two out when winning run was scored.

RUNS AND HITS BY INNINGS.

Los Ang.	0	0	0	1	0	1	2	0	0	0	0	0	0	0	0	0	0	0	0	—4
R. H.	1	0	0	1	0	1	2	2	0	0	1	0	2	0	0	0	1	0	0	—12
San Fran.	0	0	0	1	0	2	0	1	0	0	0	1	0	0	0	0	0	0	1	—5
R. H.	0	0	0	2	1	4	0	0	0	1	1	0	0	1	1	2	0	1	4	—14

Summary: Two-base hits—Zeider, Bodie, Wheeler 2, Mohler, Nagle, McArdle. Sacrifice hits—Bodie, Delmas 2, Mohler 2, Berry, Tennant. First base on called balls—Off Nagle 6, off Browning 4. Struck out—By Nagle 3, by Browning 5. Hit by pitched ball—Zeider. Passed ball—Orendorff. Wild pitch—Nagle. Time of game—3 hours and 45 minutes. Umpires—Van Haltren and McGreevy.

Mabel Hotchkiss Is Still Holding Her Own

PHILADELPHIA, June 24.—Miss Louisa Hammond, New York metropolitan champion, yesterday easily defeated Miss Lois Moyes of Toronto, Canadian champion, in the semi-final round of the singles of the women's national championship lawn tennis tournament at the Philadelphia Cricket Club, 6—0, 6—2.

Miss Hammond will the afore meet in the final the winner of the match between Miss Hotchkiss of California and Miss Rotch. The women's doubles were brought to the semi-final round, in which the star match will be Miss Hitchkiss and Miss Rotch vs. Mrs. W. I. Pouch and Miss Claire Johnson.

WANTED
SECOND HAND BILLIARD TABLE
Must be standard size and in good condition. Call or address W. J. WIGMORE, 872 Webster street.

Dr. May Tells About
Varicocele—This is a knotting, twisting and enlargement of the delicate veins. If neglected it leads to a gradual wasting of one or both organs. This in turn leads to losses, drains, premature ejaculations and other evidences of declining power and sex-weakness. It is a serious and humiliating disfiguration and few specialists have sufficient skill to cure it. My treatment is original with me and perhaps the most popular in Europe today. I effect a lasting and permanent cure in one week, and you need not pay me one cent until you are well and satisfied. Could I offer a fairer proposition? Call or write and let me explain to you the wonderful advances I have made in the cure of varicocele and the other private diseases of men. All consultations are strictly

TO GIVE "FAUST" AT BROADWAY

Landers Stevens in "Raffles" Continues to Attract Full Houses at Theater

Full houses continue to greet "Raffles" at the Broadway, where Landers Stevens is making such a success in the leading role. Yesterday afternoon and evening the theater was packed and there has been a large demand for seats for the rest of the week.

The two weeks' run of "Raffles" will close Sunday evening. Matinees will be given Saturday and Sunday.

"Raffles" will be followed by what promises to be even a greater sensation —"Faust." Manager Guy Smith is sparing no expense to make this production remarkable for its scenic beauty, and several unusual electrical effects will be introduced.

RICHES ALL GONE HUSBAND IS SUED

Grand Daughter of Lord Devonshire Sues For Divorce in Reno

RENO, June 24.—Mrs. Kate Howland, of noted fame and grand-daughter of Lord Devonshire, one of the peers of England, filed a suit for divorce from Charles Howland here yesterday. She alleges failure to provide, since two weeks after their marriage in Los Angeles in 189[illegible]. She also asserts that her husband squandered an enormous fortune which she inherited and forced her to earn her own living.

This is the second suit filed by her, the first being thrown out some months ago because neither party was a resident of the state at that time

WOMAN'S NIGHTMARE

No woman can be happy without children; it is her nature to love them as much so as it is the beautiful and pure. The ordeal through which the expectant mother must pass is so full of dread that the thought fills her with apprehension. There is no necessity for the reproduction of life to be either very painful or dangerous. The use of **Mother's Friend** prepares the system for the coming event, and it is passed without any danger. This remedy is applied externally, and has carried thousands of women through the crisis with but little suffering.

MOTHER'S FRIEND

Book containing information of value to all expectant mothers mailed free.

BRADFIELD REGULATOR CO. Atlanta, Ga.

AMUSEMENTS AMUSEMENTS

12th and Clay Streets — OAKLAND Orpheum — Sunset Phone 711, Home Phone A-3333.

MATINEE EVERY DAY

OH, SUCH FUN!

A Night at the Circus

CHERIDAH SIMPSON; NOVELTY DANCING FOUR; PELLATON & FORAN in "A SPOTLESS REPUTATION;" THE VINDOBONAS; BILLY VAN; last week CLAUDE GILLINGWATER in "A STRENUOUS REHEARSAL;" last week MABEL HITE and MIKE DONLIN in "STEALING HOME." NEW ORPHEUM MOTION PICTURES.

PRICES—Evenings, 10c, 25c, 50c, 75c. Box Seats $1 Matinees (except Sundays and Holidays) 10c, 25c, 50c

ONE WEEK Beginning Next Monday, June 28 — MACDONOUGH THEATRE Chas. P. Hall, Prop. & Mgr. Phone Oakland 87. — MATINEES Wednesday and Saturday

Special Engagement of Henry W. Savage's New York Production of the Operatic Sensation of the World

THE MERRY WIDOW

GRAND OPERA ORCHESTRA --- 35 PICKED MUSICIANS

Music by Franz Lehar

Year in New York 6 Months in Chicago

5 Months in Boston.

Prices 50c to $2.00 Seats Now on Sale

—Ye Liberty Playhouse—

TONIGHT

And all this week. Matinees Saturday and Sunday.

Tremendous Success of the New Company in David Belasco's Great Play,

The Girl of the Golden West

First Time Ever Produced on This Side of the Bay. Entire House 25c and 50c. All Performances.

Next Monday Night Only

Mrs. Fiske in "Salvation Nell"

Seats (all reserved)—50c, 75c, $1.00, $1.50 and $2.00.

BROADWAY THEATER AT 12th ST.

GUY C. SMITH, Manager. Both Phones—2795.

2D BIG WEEK—2D

Evenings, 15c, 25c, 35c, 50c. All Matinees, 10c, 25c.

LANDERS STEVENS IN RAFFLES

The Amateur Cracksman

Matinees Wednesday, Saturday, Sunday.

NEXT WEEK **FAUST** NEXT WEEK

Enjoy a Hearty Laugh

Come and smile a bit—there's plenty of opportunity this week.

NADJE-MARTYNNE
TOMA HANLON
HIS OWN MOTHER
THE NEW REPORTER
KESSLER & DUNN

All big feature acts.

STRONG WINNERS—EVERY ONE

BELL THEATRE

NEXT WEEK

MABEL McKINLEY

FRANCIS M WRIGHT Ex-Examiner U.S. Pat Office. BOOK ABOUT **PATENTS** SENT FREE. 925-7 MONADNOCK BLDG. SAN FRANCISCO CAL.

IDORA "THE PARK BEAUTIFUL" OAKLAND

LAST DAYS OF

The NAVASSARS

50—Dainty Girl Musicians—50

Last week of the Peerless Potters.

Last week of the Martini Brothers.

Coming—X. L. T. Ranch Wild West Show ERLINGER and his Band and Soloists, and BERT MORPHY, "the Man Who Sings to Beat the Band."

Schools and Colleges

St. Matthew's Military School

BURLINGAME, CAL.

Founded 1886. Prepares for universities or for active life. For illustrated catalogue address

REV. WILLIAM A. BREWER, Rector.

Society Girl Flees From Home to Go on the Stage

RITA WELLMAN.

PHILADELPHIA, June 24.—The latest promising recruit to theatrical ranks is Miss Rita Wellman, a society girl, daughter of Mr and Mrs. Walter Wellman, who ran away from her Fifth avenue home in New York three weeks ago, and arriving here, procured an engagement in a musical comedy almost immediately.

Miss Wellman is stunning and affable, and the manager of a local house needed several girls besides the regular company to stage a piece, so she was given a chance to appear behind the footlights.

Her mother, learning of her presence in Philadelphia, immediately left home on a search for her daughter, but when she arrived in the Quaker city the daughter had flown and her whereabouts are at present unknown.

It is probable, however, declare her intimate friends, that after the first parental flurry has blown over she will return and then, according to her managers, she is to be given a part which will afford her an excellent opportunity for success.

Miss Wellman is a daughter of a well-known Arctic explorer and newspaper writer.

DRUIDS SELECT GRAND OFFICERS

Oakland is Making a Fight to Entertain the Next Grand Grove

SANTA ROSA, June 24.—The principal business to come before the grand circle and grand grove of Druids at their sessions yesterday was the election of officers. This was not completed until late in the afternoon. The officers elected in the grand circle were as follows:

Grand arch druidess, Sister Della Hardin of San Francisco; grand first bard, Sister Bertha Reeg of Placerville; grand second bard, Sister Sara Armstrong of San Francisco, grand secretary, Sister Ida E. Wheeler of San Francisco, grand treasurer, Sister Eleanor Hellman of San Francisco; grand conductress, Sister Carrie V. Fisher of Oakland; grand inside guardian, Sister Emma Woolsey of Colma; grand sentinel, Sister Marie De Farie of Oakland; grand chaplain, Sister Mary Kenney of San Francisco; grand organist, Sister Eva Wolff of San Francisco; grand trustees, Sister Julia Valencia of Novato, Sister Millie McKenzie of Napa and Sister Louisa Mozzini of Los Angeles; grand auditors, Sister J Volpi, Sister H. MacDonald and Sister A. Teager, all of Los Angeles Mrs. Wolff, the grand organist, was re-elected for the sixth time yesterday.

These are the new officers of the grand grove: Noble grand arch, D. Giovannoni of San Francisco; deputy grand arch, Charles O. Dunbar of Santa Rosa; grand secretary, G. A. Guglielmoni of San Francisco; grand treasurer, George F. Ronken of San Francisco; grand marshal, Forrest Coburn of San Francisco; grand herald, Joseph Lawrence of San Jose, grand guardian, James A. McManus of San Francisco; grand trustees, C. A. Magistra of San Francisco; V. Tosaeno of Los Banos, A. Orlandi of San Francisco, James Gospednotich of Los Angeles; John L Polito of San Francisco and Thomas Spellman of Colma. The greatest contest was over the position of deputy grand arch, Dunbar being victorious by more than the combined vote of his competitors, Messrs S V. Wright of San Luis Obispo and W. Gallagher of San Francisco.

Oakland, Eureka and San Jose are contending for the honor of entertaining the next grand grove.

CARNIVAL AT HEALDSBURG

Friday and Saturday, June 25 and 26, there will be a big water carnival at Healdsburg By damming the Russian river, Lake Sotoyome is formed and by this means a large, wide stretch of water is given. On Saturday, June 26, many interesting and novel features have been arranged for on the water. Excursions from all points to Healdsburg have been arranged for on that day. By paying $1.50 for an excursion ticket, which is good on the train leaving San Francisco at 7:45 a. m. and returning same day, a very enjoyable day can be spent in Healdsburg along the banks of beautiful Lake Sotoyome. The rate for a longer stay is $2.50.

MEN PAST FIFTY IN DANGER.

Men past middle life have found comfort and relief in Foley's Kidney Remedy, especially for enlarged prostate gland, which is very common among elderly men. L. E. Morris, Dexter, Ky., writes: "Up to a year ago my father suffered from kidney and bladder trouble and several physicians pronounced it enlargement of the prostate gland and advised an operation. On account of his age we were afraid he could not stand it and I recommended Foley's Kidney Remedy, and the first bottle relieved him, and after taking the second bottle he was no longer troubled with this complaint." Sold by Wishart's Drug Store, corner Tenth and Washington streets.

In buying a cough medicine, don't be afraid to get Chamberlain's Cough Remedy. There is no danger from it, and relief is sure to follow. Especially recommended for coughs, colds and whooping cough. Sold by Osgoods' Drug Stores.

POLICE ORDERS FOR THE FOURTH

Gives Instructions Regarding Discharge of Fireworks Within City Limits

Acting Chief of Police Petersen has issued the following orders to be enforced during the Fourth of July celebration:

Fireworks must not be discharged on the sidewalks or crosswalks in the fire limits of the city, or around the City Hall Square.

No Chinese bombs, doubleheaded firecrackers, chasers, large cannon firecrackers, revolvers, blank or loaded guns or cannons are permitted to be discharged.

There being an ordinance prohibiting the placing of explosives on the railroad tracks, the same must be rigidly enforced.

Patrolmen will visit all alleyways, yards, open basements and other places that may contain inflammable material and see that they are cleaned up and kept secure from the danger of fire.

Attention of residents or proprietors must be called to open ventilators leading from sidewalks to basements or from roofs or other places so that they may be made secure against fire and all fire keys and key holes to fire boxes must be examined and be ready for service.

Permits for selling fireworks on the streets may be applied for at the office of chief of police.

MUST LABEL EACH LOAF.

LOS ANGELES, June 24.—The City Council has passed the ordinance providing that every loaf of bread offered for sale must bear a stamp showing the name of the baker and the weight of the loaf. It is specified that the weight so stamped must be the weight at any time within eight hours after baking. This provision is made to insure full weight, as bread lightens as it dries out.

INSTALL THIS

Detroit Jewel



Water Heater in your home Now

$12.00 Connected

IT WILL NEVER BE SO CHEAP, AND THINK OF THE CONVENIENCE OF JUST TURNING ON THE FAUCET AND HAVING HOT WATER, AND ALL YOU WANT.

DON'T DELAY FOR A FEW DAYS MORE.

$12.00 CONNECTED IN YOUR HOME READY FOR USE.

Oakland Gas & Electric App. Co.

1163 Clay Street, Between Thirteenth and Fourteenth Sts., Oakland.

FAIR MILLINER MARRIES CHINESE

San Francisco Girl Goes to Vancouver to Wed Ah Ying

VANCOUVER, Wash., June 24.—Ah Ying, a Chinese from San Francisco, and Fay Freeman, a pretty San Francisco milliner, after trying to get a license in both Oregon and California, were married here yesterday by the Revd D. F. Brooks at the Methodist parsonage. The couple, who were feted through Vancouver streets, announced they would spend the honeymoon at the Alaska-Pacific Exposition and would return from Seattle to San Francisco by boat in a few days.

PIEDMONT TURKISH BATHS. Salt water swim. Twenty-fourth and Oakland avenue.

PIANOS

The EVERETT, the VOSE, the APOLLO PLAYER PIANO and other high grades. Easy Payments. Pianos to Rent—Sheet Music, Talking Machines

BENJ. CURTAZ & SON

113 KEARNY ST. San Francisco. B. J. CURTAZ President. Established 1854

PAINLESS DENTISTRY

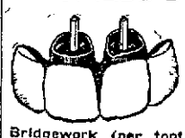

No Students. Teeth without Plates our Specialty.

Bridgework (per tooth)	$3.00
Full Set	$5.00
Gold Crowns	$3.00
Silver Fillings	50c
Gold Fillings	$1.00 up
Pivot Teeth	$3.00

When we say that we will fill, crown and extract teeth WITHOUT PAIN, we mean every word we say; 25,000 satisfied patients have proved it. We do the highest grade work for the lowest prices in Oakland, and we do it painless.

CAUTION—We are the original and only Painless Dentists in Oakland. Beware of imitations.

Hours—9 to 8, Sundays, 9 to 1.

SEE SAMPLES OF OUR WORK IN THE ENTRANCE.

POST GRADUATE DENTISTS

1058 BROADWAY, OAKLAND.

1025 Market St., S. F.

NO SOOT

AMERICAN BLOCK COAL

Kitchen Size, $10 Per Ton.

AMERICAN FUEL CO.

1217 Broadway. Oakland 770.

DR. WONG HIM—Dear Sir: For several years, while suffering agonies of pain, I tried, in vain, to find relief from physicians of various schools of medicine, when, as a last resource, my life being in greatest and imminent danger from a mortal disease, I applied to you. You cured me with your Chinese Herb Treatment and saved my life, for which cure I tender you my most sincere thanks, and remain, most gratefully yours,

MRS. PAULINE KARL FORMES, 1465 Grove St., Oakland, Cal.

DR. WONG HIM

1268 O'Farrell Street

Between Gough and Octavia

SAN FRANCISCO

Dr. Ong Ting Shew

FAMOUS CHINESE PHYSICIAN

Successor to Dr. Wong Woo, and for over ten years at Chinese Hospital, S. F. Chinese Tea and Herbs Sanitarium.

CONSULTATION FREE.

Announces the opening of his offices at

11-13 BRENHAM PLACE

Opp. Portsmouth Park above Kearny, between Clay and Washington Sts.

SAN FRANCISCO.

MEN "Indien" properly and quickly cures contracted and discharging diseases. Purity absolutely guaranteed. Price $3.00. Mail or express free. No agents. Address THE INDIEN CO., 247 Pine St., San Francisco, Cal. Room 408.

ORDER TO SHOW CAUSE WHY ORDER OF SALE OF REAL ESTATE SHOULD NOT BE MADE.

In the Superior Court of the State of California, in and for the County of Alameda. Department No. 4.

In the matter of the estate and guardianship of Frederick W. Mowry, incompetent. No 12154. Order to show cause why order of sale of real estate should not be made.

It appearing to this court from the verified petition this day presented and filed by Joseph C. Mowry, as guardian of the person and estate of Frederick W. Mowry, incompetent, praying for an order of sale of certain real estate described in said petition and belonging to his said ward, that it would be beneficial to said ward that such real estate should be sold:

It is hereby ordered that the next of kin of said ward and all persons interested in the estate, appear before this court on Friday, the second day of July, 1909, at 10 o'clock A. M. at the Court room of Department No. 4 of this court at the Court House in the City of Oakland, County of Alameda, State of California, then and there to show cause why an order should not be granted for the sale of such estate.

And it is further ordered that a copy of this order be published at least once a week for three successive weeks before the said day of hearing in the "Oakland Tribune," a newspaper printed and published in the said County of Alameda.

Dated June 2 1909

WILLIAM H. WASTE
Judge of the Superior Court.

FRANK OTIS, 1203 Merchants' Exchange bldg., San Francisco, Cal., attorney for petitioner.

DIVIDEND NOTICE.

The German Savings and Loan Society, 526 California st.; Mission Branch, 2572 Mission st., near Twenty-second; Richmond Branch, 432 Clement st., between Fifth and Sixth aves., San Francisco. For the half year ending June 30, 1909, a dividend has been declared at the rate of four (4) per cent per annum on all deposits, free of taxes, payable on and after Thursday, July 1, 1909. Dividends not called for are added to and bear the same rate of interest as the principal from July 1, 1909.

GEORGE TOURNY, Secretary.

Golden West Hotel

Special Rates for Permanent Roomers

SUN IN EVERY ROOM—HOT AND COLD WATER—TELEPHONE AND ELEVATOR SERVICE.

Office Telephones: Oakland 8862 Home A 2861

Eighth and Franklin, Tribune Bldg.

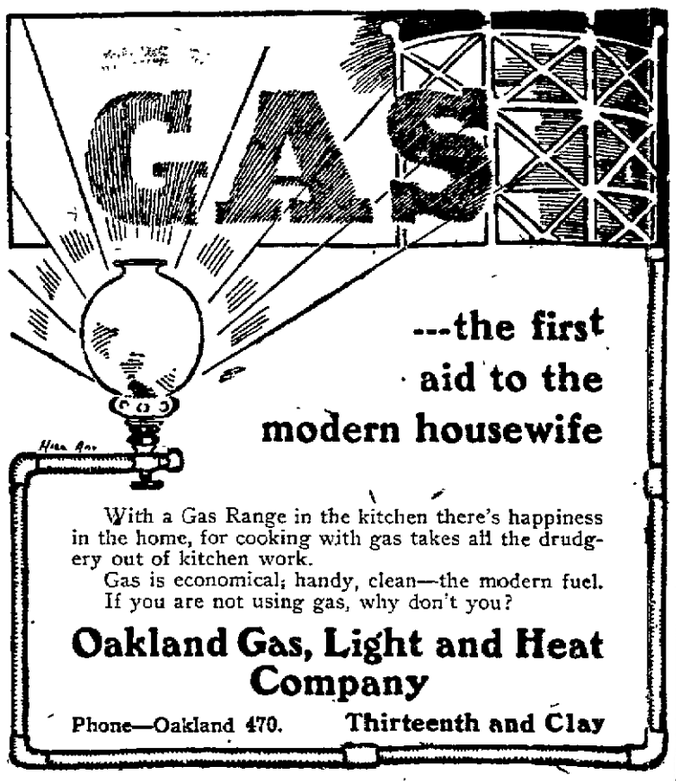

With a Gas Range in the kitchen there's happiness in the home, for cooking with gas takes all the drudgery out of kitchen work.

Gas is economical; handy, clean—the modern fuel. If you are not using gas, why don't you?

Oakland Gas, Light and Heat Company

Phone—Oakland 470. Thirteenth and Clay

NOTICE of Sale of SCHOOL BONDS

Notice is hereby given that the Board of Supervisors of the County of Alameda, State of California, will, on the 6th day of July, A. D 1909, at the hour of 10 A. M. at the office of said Board, in the Hall of Records, in the said City of Oakland, in the said County, at the regular meeting of said Board, sell to the highest and best bidder for cash, the bonds of Pleasanton School District in the sum of twenty thousand dollars ($20,000), said bonds to be in the sum and denomination of one thousand dollars ($1000) each and to be numbered from one (1) to twenty (20) both inclusive and to be issued as serials, one of said bonds to be paid each year, the whole issue running for a period not to exceed twenty (20) years, until all of said bonds have been paid with interest thereon at the rate of five per cent (5%) per annum, payable on the 1st day of February and the first day of August of each year until said bonds are paid, said bonds and interest thereon payable in gold coin of the United States; and

Notice is hereby further given that sealed proposals shall be made to the said Board of Supervisors of said County of Alameda for the purchase of said bonds, or any portion thereof, not less in number than one (1) entire bond, said proposals to be left with the County Clerk of said County of Alameda at his office in the Hall of Records of said County of Alameda in the said City of Oakland, on or before the hour of 10 o'clock A. M. of the 6th day of July, A. D. 1909.

That each proposal must be accompanied with a certified check or a cash deposit in the sum of two per cent (2%) of the amount of the proposal, payable to the Chairman of the Board of Supervisors, that said check, or cash deposit, will be returned to the unsuccessful bidder, in case of the rejection of his proposal and that the check, or cash deposit, of the successful bidder will be forfeited in case he neglects to pay for the bonds bid for by him on or before the 15th day of August, A. D. 1909, ten (10) days notice to him of the acceptance of his bid having been previously given in writing, said Board, however, reserving the right to reject any and all bids for said bonds. This notice is given pursuant to the resolution of the said Board of Supervisors adopted on the 14th day of June, A. D. 1909, pursuant to the report of the Board of School Trustees of Pleasanton School District, of the election of said bonds, at an election held on the 24th day of May, A. D. 1909, in said Pleasanton School District, to which said resolution and report and the proceedings thereon, on file in the office of said Board of Supervisors, reference is hereby specially made for further particulars affecting the issuance and the sale of said bonds.

JOHN P. COOK,
County Clerk and ex-officio Clerk of the Board of Supervisors of said County of Alameda.
(Seal.)
Dated June 14, 1909.

NOTICE OF ASSESSMENT ON THE SUBSCRIBED CAPITAL STOCK OF CLAREMONT HOTEL COMPANY, A CORPORATION.

CLAREMONT HOTEL COMPANY.

Location of principal place of business, City of Oakland, County of Alameda, State of California; location of works, County of Alameda, State of California.

Notice is hereby given that at a meeting of the Board of Directors, held on the twenty-ninth day of April, 1909, an assessment (No. 7) of ten (10) dollars per share was levied upon the capital stock of the corporation, payable to the Secretary of the corporation, at the office of the corporation, Room 218 in the building known as Number 1218 Broadway, in the City of Oakland, County of Alameda, State of California.

Any stock upon which this assessment shall remain unpaid on Wednesday the ninth day of June, 1909, will be delinquent and advertised for sale at public auction, and unless payment is made before, will be sold on Monday, the twenty-eighth day of June, 1909, to pay the delinquent assessment, together with costs of advertising and expenses of sale.

By order of the Board of Directors.

R. C. NEWELL,
Secretary of Claremont Hotel Company, a corporation.

Location of office: Room 218 in the building known as Number 1218 Broadway, in the City of Oakland, County of Alameda, State of California.

NOTICE OF EXTENSION OR POSTPONEMENT.

Notice is hereby given that the date fixed in the foregoing notice of assessment on the subscribed capital stock of Claremont Hotel Company, a corporation, have been extended for thirty (30) days by order of the directors of said corporation, entered on the records of the corporation; and

That any stock upon which said assessment shall remain unpaid on Friday, the ninth day of July, 1909, will be delinquent and advertised for sale at public auction, and unless payment is made before, will be sold on Wednesday, the twenty-eighth day of July, 1909, to pay the delinquent assessment, together with costs of advertising and expenses of sale.

By order of the Board of Directors.

R. C. NEWELL,
Secretary of Claremont Hotel Company, a corporation.

NOTICE OF TIME SET FOR PROVING WILL, ETC.

In the Superior Court of the County of Alameda, State of California.

In the matter of the estate of Henry Pamperin, also known and described as H. Pamperin, deceased. Notice of time set for proving will, etc.

Notice is hereby given that a petition for the probate of the will of Henry Pamperin, also known and described as H. Pamperin, deceased, and for the issuance to Lillie Pamperin of letters testamentary thereon has been filed in this Court, and that Friday, the 25th day of June, A. D. 1909, at 10 o'clock A. M. of said day, at the Courtroom of Department No. 4 of said Court, at the Court House in the City of Oakland, in said County of Alameda, has been set for the hearing of said petition and proving said will, when and where any person interested may appear and contest the same.

Dated June 10, 1909.

JOHN P. COOK, Clerk.
By W. W. CRANE, Deputy Clerk.

J. A. KENNEDY and JOHN J. McDONALD, Attorneys for petitioner, Oakland Bank of Savings Building, Oakland, Cal.

TREASURY DEPARTMENT.

Office of the Comptroller of the Currency, Washington, D. C., April 14, 1909.

Notice is hereby given to all persons who may have claims against "The Union National Bank of Oakland," California, that the same must be presented to Edwin F. Rorebeck, receiver, with the legal proof thereof, within three months from this date, or they may be disallowed.

LAWRENCE O. MURRAY,
Comptroller of the Currency.

DIVIDEND NOTICE.
CENTRAL BANK
Of Oakland, Cal.

For the six months ending June 30, 1909, a dividend has been declared at the rate of FOUR (4%) per cent per annum on all savings deposits, payable on and after July 1, 1909. Dividends not called for are added to and bear the same rate of interest as the principal from July 1, 1909.

H. A. MOSHER, Cashier.

DIVIDEND NOTICE

SECURITY BANK & TRUST CO.

For the six months ending June 30th 1909, a dividend has been declared at the rate of four (4) per centum per annum on all savings Deposits, payable on and after July 1st, 1909. Dividends not called for are added to and bear the same rate of dividends as the principal from July 1st 1909.

CHARLES A. SMITH, Cashier.

BANK OF GERMANY.
INTEREST NOTICE.

The rate of interest on ordinary deposits for the six months ending June 30, 1909, has been fixed at four (4) per cent per annum; said interest is payable on and after July 1, 1909. Interest not called for will be added to, and bear the same rate of interest as the deposit.

R. F. CHIST, Cashier.

SISTER TO WED BROTHER TRIES TO DIE

Lion Tamer Turns on the Gas When He Hears of Marriage

RESCUED IN TIME AND LIFE MAY BE SAVED

James A. McAdoo's Jealousy Drives Him to Attempt to Commit Suicide

SAN FRANCISCO June 24—The devoted desperate love of James A McAdoo a former lion tamer and circus man for his own sister Mary and his insane jealousy of her was responsible for an attempt to commit suicide early this morning McAdoo was found by the proprietor of a lodging house at 365 Fifth street in an unconscious condition as the result of alcoholism and gas asphyxiation

The man's sister Mrs Mary Schuyler had trouble with her husband Charles Schuyler about a year ago and obtained an interlocutory decree of divorce After the separation she lived with McAdoo keeping house for him for some time Recently she made up the quarrel with her former husband and the pair decided to be remarried McAdoo felt the loss of his sister keenly and when the news was broken to him there was a family quarrel

Yesterday he had been drinking heavily and last night it is supposed that before going to bed he deliberately turned on the gas Fortunately the stop cock was loose and he turned it partially off again in his haste He was treated at the Central Emergency Hospital and is expected to recover

NEWLANDS RAISES POINT AS TO TAX

Questions Advisability of Following Exact Method Proposed by President

WASHINGTON June 24—While agreeing that President Taft's corporation tax idea is an easy and effective way of securing needed revenue for the Government [illegible] a graduated income tax cannot be adopted Senator Newlands of Nevada in addressing the Senate today raised the question as to whether it would be wise in enacting the proposed excise law to follow the exact verbiage of the tax imposed by the war revenue act and under [illegible] in the Spreckels case

[illegible] also asked whether equally beneficial [illegible] in the shape of revenue and [illegible] on corporate concerns could [illegible]

[illegible] was asserted that while the [illegible] President recommends is [illegible] an excise tax on the [illegible] doing business as an artificial [illegible] joint partner [illegible] who own stock [illegible] the Supreme court [illegible] not of this nature [illegible] imposed on the [illegible] refining of sugar [illegible] person firm or corporation

Question Raised

If the tax suggested by the president continued Newlands is to be regarded as an occupation tax may not the question be raised that the rule of uniformity is broken by applying this occupation to corporations alone and not to natural personals?

If however it be held that the suggestion tax is as the president asserts a tax upon the privilege of doing business as an artificial entity that is to say a tax upon the right to be a corporation may it not be contended that the corporate franchise is the creation of the state sovereignty that the power to tax is the power to destroy and that the nation has no power for this reason to tax the privilege granted by the state"

Newlands suggested that the excise tax on oil and sugar refiners could be easily enlarged so as to include all manufacturers of goods protected by the tariff and that it could be made to relieve the small manufacturers from its operations

$10,000,000 for Census Is Granted

WASHINGTON June 24—The bill appropriating $10 000 000 for the next census passed the House this afternoon and the House adjourned until Monday

NEWS OF SHIPPING

SUN MOON AND TIDES

United States Coast and Geodetic Survey—Tables show time and heights of high and low waters at Fort Point entrance to San Francisco bay For city front (Mission street wharf) add 25 minutes (standard time)

The time of high and low water at Webster street bridge is forty minutes later than the time scheduled in the table below

JUNE 24 TO 29

	H W A M Time	Feet	L W A M Time	Feet	H W P M Time	Feet	L W P M Time	Feet
24	5 00	3 7	10 8	1 2	6 22	5 2	11 38	[illegible]
25	5 00	3 7	10 8	1 2	6 2	5 3		
	L W		H W		L W		H W	
26	0 38	2 7	0 21	4 6	11 40	1	6 12	2
27	1 0	1 0	7 34	3 0	12 21	1 0	7 18	4
28	1 3	1 4	8 40	2 8	1 0	3	7 4	5 8
29	[illegible]	0 7	0 30	3 9	1 50	2 6	8 14	5

JUNE 24

Sun Rises 7 47 | Sun Sets 7 37

MOVEMENTS OF STEAMERS

Steamers due to arrive in and depart from San Francisco for the next few days are as follows

ARRIVE

Steamers From	Due
Queen—Alaska Puget Sound Victoria	June 25
Governor—San Diego and way ports	June 2[illegible]
Watson—Seattle and Tacoma	June
Hanalei—San Pedro	June
Carlos—Seattle	June 2
Columbian—Salina Cruz (June 18)	June 6
City of Topeka—Eureka Fields Landing and Arcata	June 26
George W Elder—Portland and Astoria	June 1
Pleiades—Honolulu	June 1
President—Puget Sound ports	June
C C Lindauer—Grays Harbor	June
Brunswick—Fort Bragg	June
Sea Foam—Mendocino and Point Arena	June
Charles Nelson—San Pedro	June
Satalis—Hamburg	June 8
Curacao—Mexican ports	June 5
State of California—Portland	June 28
F A Kilburn—Eureka	June 6
Santa Rosa—San Diego and way ports	June 8
Norwood—San Pedro	June 8
Chehalis—San Pedro	June 8

DEPART

Steamers For	Sail
San Juan—New York via Ancon	June
Admiral Sampson—Seattle and Tacoma	June
F A Kilburn—Eureka Fields Landing and Arcata	June
Coos Bay—San Pedro and way ports	June
Alameda—Honolulu	June
Rose City—Astoria and Portland	June
Governor—Puget Sound and Alaska ports	June
George W Elder—Los Angeles ports via San Pedro	June 26
Lompoc—Point Arena and Albion	June 6
M F Plant—Coos Bay	June 6
Hanalei—Los Angeles ports	June
Tiffield—Coquille River	June
Westerner—Grays Harbor	June
Charles Nelson—Seattle Tacoma and Everett	June
Norwood—Grays Harbor	June 8
Chehalis—Grays Harbor	June 8
City of Topeka—Eureka	June 8
President—Los Angeles ports	June 28

OAKLAND SHIPPING

ARRIVED

Long Wharf

Stmr Quinalt 470 tons Captain Walvig from Grays Harbor 40 000 feet of lumber and 200 000 shingle

Stmr Shasta 517 tons Captain Hanson from San Francisco after freight

Stmr T J Loggie 20 tons Captain Johnson from Eureka 134 800 feet of lumber

Schr Manzanita 44 tons Captain Bates from San Quentin after freight

Stmr Tom 2 tons Captain Lilviand from Alton 46 00 feet of lumber

Schr Lizzie Vance 883 tons Captain Beck from Grays Harbor 10 000 bundles of shooks

San Francisco Bridge Company's lighter 100 from San Francisco after freight

SAILED

Stmr Ravalli June 23
Stmr Quinalt sailed June 23
Schr Surprise sailed June 23
San Francisco Bridge Company's lighter sailed June 23
Stmr Sam a sailed June 24
Ship Crown of Germany sailed June 24

HOTEL ARRIVALS

The following arrivals are at the local hotels

St Mark—F T Smith San Francisco W G [illegible] T C Macka Truckee J J [illegible] Chicago Joseph H [illegible] New York W T Hill Denver H F Wilson Palo Alto H J Seymour Sacramento N A W Wilson Wilton L S Loge Stockton [illegible] A Edwin White T J Welt San Francisco R T [illegible] San Francisco Rosalia Pullis New York Joseph H Higgins New York E F Coltin San Francisco B F Mackie Truckee M B O Hearn Sacramento T O [illegible] Sacramento [illegible] San Francisco S McIntosh San Francisco

The Athens—T S Marshall and family Muskogee [illegible] H W King and wife Portland C P [illegible] and wife Stockton W A Young Toll R Van Deitch and wife Ogden C A Barrow from Bay Point G T Toole Richmond

Key Route Hotel—H S Fuller and wife Cottle N H J Tart and wife San Francisco George Trescott Stockton Mr and Mrs Thomas [illegible] Mill Valley J Kingman San Francisco Francis McCourts San Francisco

Adams Hotel—James L McGee Chicago T B Rodgers San Francisco C R Toomey Redding George R Hughes and wife San Francisco H M Denison Los Angeles C H Williams San Jose F H Metzge San Luis Obispo Fred Still Pinole B Ferguson New York T R Wilson San Francisco O Scott Howard A F Walker Dallas Texas John C Carroll Denver D M Nicholson Pittsburg P P McIntyre Detroit

Hotel Crellin—C J Hilgers Philadelphia M O Frail San Francisco George P McDevitt Coldfield W H Poland Oroville Mrs S M Wels Salt Lake City J L Bernard and wife Eureka C C Brown Seattle A F Burke Los Angeles A T Hannum Woodland C Hooper and wife Oakland I J Sanford San Francisco F I Pikworth San Francisco C Oswald San Jose J E Burns New York

SIX MONTHS IN JAIL FOR BEATING MOTHER

For brutally beating his mother while in a drunken rage Fred Dugan a West Oakland boy was sentenced to six months in the city prison this morning by Judge Franks of San Leandro who is sitting for Police Judge Smith The young man is alleged to have gone home Tuesday night and beaten his mother after which he threatened to kill her with a shotgun Neighbors interfered and he was arrested

The mother refused to swear to a complaint but acting Bailiff Lew Agnew did so with the result that Dugan received the limit on a battery charge

LOCAL PRODUCE

BUTTER CHEESE AND EGGS

Butter—Fresh creamery extras 26½c per lb steady do firsts 25c steady do seconds 24c steady

Cheese—California fancy flats 13½c per lb firm do firsts 12½c firm do seconds 12c firm fancy Young Americas 16c weak do firsts 11½c weak fancy Oregon Young Americas 14c weak do flats 13c firm

Eggs (per dozen cases included)—California fresh extras 2½c firm do firsts 24½c steady do seconds 21½c steady do thirds 21c steady

POTATOES ONIONS AND VEGETABLES

Potatoes (per ctl)—River Burbanks $1 50@1 65 Oregon Burbanks $1 50@1 [illegible] sweet potatoes $2 new potatoes $1 [illegible]@2

Onions—New red 40@70c per sack new yellow 60@7[illegible]c per ctl

Vegetables—Asparagus $1 75@2 00 per box for extra and $1 25@1 50 for common rhubarb $1@1 25 per box tomatoes imported $1 25 per crate do local 40@60c per box and 7[illegible]@90c per crate green peas $1 00@1 50 per sack string and wax beans 2@4c per lb summer squash 40@60c per box do large boxes $1@1 [illegible] garlic 4@[illegible]c per lb for new cabbage $1 00 per ctl cucumbers 30@70c for box do large boxes $1 25@1 50 cauliflower [illegible] per dozen carrots $1 per sack turnips $[illegible]@1 50 per sack eggplant [illegible]@5c per lb green peppers 10@1[illegible]c per lb for local green corn 30@40c per dozen for Grentwood and $1 75@2 per sack for Winters

POULTRY AND GAME

Poultry (per dozen)—Hens $4 00@4 50 for small $5 00@6 00 for large and $7 00@8 00 for extras young roosters $8 00@10 00 old roosters $4 00@5 00 fryers $5 00@6 50 for large and $[illegible] 00@5 50 for small broilers $3 50@4 0 for large and $2 50@3 00 for small ducks $4 00@7 00 pigeons $1 50 squabs $2@2 [illegible] geese $2@2 50 per pair

Game—Nominal

DECIDUOUS AND CITRUS FRUITS

Strawberries—Longworths $6@8 per chest large little $3@4 per chest

Raspberries—$4@6 per chest

Cherries—50@60c per drawer in bulk 3@4c per lb for common and 7c for English

Blackberries—$[illegible] 0@[illegible] 0 per chest

Loganberries—$1@1 25 per chest for red and $2 00 for black

Currants—$4 00@6 per chest

Apples—$1@1 50 per box do new 35@50c for small and 75c@$1 for large boxes

Lemons—0@75c per box or basket

Cherries—Packed 40@60c per drawer loose 2½@3c for black 3@5c for Royal Anne and 2@3c for white

Peaches—40@70c per box and 60@75c per basket

Plums—30@65 per box or crate

Apricots—Crates 60@75c boxes 40@60c lugs 40c for single layer and [illegible]c@$1 for double layer drawer

Nutmeg Melons—3 @40c for special $1 50@1 75 for [illegible] and $1 75@2 for standard crates

Citrus Fruits (per box)—Navel oranges $1 25@3 00 Valencias $2 50 grapefruit $2 50@3 [illegible] seedless lemons $2 75@3 for fancy $1 75@[illegible] to choice and $1@1 25 for standard limes $[illegible]

Tropical Fruits—Bananas 75c@$1 75 per bunch for Hawaiian and $2 50@3 50 for Central American pineapples $2@3 per dozen

HAY AND FEEDSTUFFS

Bran—$29@30 per ton for white and $28 50@29 00 for red

Middlings—$33 00@35 00 per ton

Shorts—$31 00@32 00 per ton

Feedstuff—Rolled barley $30@32 rolled oats for feed $39 00@41 00 mixed feed $25 00@30 00 for average lots flaxseed meal in 20 ton lots $38 50 in 10 ton lots $39 00 in 5 ton lots $39 50 small lots $40 00 cocoanut cake or meal at mills $26 00 in 20 and 10 and $26 50 in 5 ton lots jobbing $27 00 corn meal $39 00@40 00 cracked corn $40 00@41 00 broom corn seed nominal alfalfa meal and nealfalfa jobbing lots $24 00 carload lots $23 00 per ton

Hay—New crop wheat $14@18 50 wheat and oat $14@17 tame oat $14@18 volunteer wild oat $11@14 barley $11@14 alfalfa $10@14 stock hay $7@10 per ton

Straw—50c@80c per bale

BEANS AND SEEDS

Beans (per ctl)—Bayos $[illegible]@[illegible] 0 pea $6 2@[illegible] small white $6 7[illegible]@7 00 large white $5 2@5 7[illegible] pink $2 10@3 [illegible] red nominal blackeye $3 40@3 50 lima $4 20@4 25 red kidneys $3 [illegible]@3 50 cranberry beans nominal Garvanzas $2 50@3 00 horse beans $1 90@2 20

Seeds—Brown mustard 4@4½c yellow mustard nominal flaxseed 4c carload lots canary 4@4¼c alfalfa 16½@18c rape cleaned 2@[illegible] timothy 6c hemp 4c millet 3½c per lb broom corn seed $[illegible] per ton

Dried Peas—Green are quoted at $3 25

PRIZE ORCHID WAS SOLD JUST THREE TIMES

The Temple Flower Show in London might be called the orchid show this year for it is in these flowers that all interest is centered They vary from a plant of the huge cymbidium eburneum that takes several men to lift it to tiny flowers that almost require a magnifying glass to be perfectly studied

The new hybrid orchid reared by Messrs Charlesworth is the most famous flower of the exhibition and had the distinction of being inadvertently sold three times over First it was bought by a Belgian and no sale slip was affixed Then Sir Trevor Lawrence the president of the society which arranged the exhibition every year purchased it and nobody remembered to mark it sold Lastly came Colonel Holford who secured the plant as he thought for his famous collection

This time the slip was affixed but it has not yet been decided who shall have the prize the price of which is a very high one It is a hybrid orchid a beautiful warm brick red blossom with a crimson tip and rejoices in the name laelio cattleya eurylochus

Another novel orchid on view there is called the solun and is unique in that all the color a deep maroon red is centered in the lip leaving the petals pure white Previously in this variety the color has come in blotches or specks and patches now for the first time it is concentrated This specimen is worth about $1250 to the collector but it is not for sale at present

Roses were not so fine as they usually are at the exhibition but a blue one from South Africa was a novelty—London letter to the Philadelphia North American

BROCK CITED BY WIFE TO APPEAR IN COURT

Ralph Luke Brock was today cited by Superior Judge Harris to appear before him and show cause why he should not be required to pay to his divorced wife Florence M Brock $30 a month for the support and maintenance of their child

Miss Clark married Brock while she was a high school student It was an elopement Immediately after the ceremony however according to the woman Brock began to neglect and abuse her She was forced to sue for divorce on these grounds securing her final decree last October

In the meantime though according to the affidavit of Anna D Clark mother of the former Mrs Brock her erstwhile son in law became involved in shady transactions abusing the confidence of those who came to his rescue when he was on the brink of state's prison

The most important task confronting the various States of the Union is that of improving the personnel and the law making capacity of their legislative bodies There is no proper substitute for this necessary remedy for existing ills—Chicago News

ISSUES CALL ON NATIONAL BANKS

WASHINGTON, June 24—The Comptroller of the Currency today issued a call on all national banks for report of their condition at the close of business on June 23.

BIRTHS, MARRIAGES AND DEATHS

MARRIAGE LICENSES

The following marriage licenses have been issued

SULLIVAN—FALLEN—Marty Sullivan 30 and Julia Fallen 4[illegible] both of Oakland

SOUSA—HUTCHINSON—Joseph Sousa 20 and Caroline Hutchinson 18 both of San Francisco

JOHNSON—JOHNSON—Andrew Johnson 30 and Bessie Johnson 30 both of Oakland

ADAMS—BECROFT—William F Adams 24 and S[illegible] Becroft 20 both of Oakland

BECK—CREECH—George I Peck 34 and Ivy Creech [illegible] both of Oakland

PRESSLEY—YOUNG—Joseph W Presley 31 Oakland and Mabel C Young 23 Livermore

SOUZA—SILVA—Anthony Souza 23 and Laura C Silva 1[illegible] both of Fruitvale

WEARVER—TAYLOR—Eugene M Wearver 40 Oakland and Jane M Taylor 26 Santa Rosa

PARKIBSON—MACADE—John A Parkibson [illegible] and M Macade 22 both of Berkeley

DAYTON—McMAHON—William A Dayton 33 Fruitvale and Lillian McMahon 30 Oakland

REEDER—DETER—Albert I Reeder 40 and Virginia Deter 45 both of Oakland

BIRTHS

BERNARDINO—In Oakland June 18 1909 to the wife of Grazil Bernardino a son

OWISHI—In Oakland June 1 1909 to the wife of Hiron Ke Owishi a son

BOARD OF HEALTH REPORT

The following death certificates have been filed at the Health Office

Name	Age	Date of Death	Cause
Clark Certrude	1m	June 22	Meningitis
Maxwell Mary	A [illegible]	June 23	Asthenia
Pietorious Gen H	7[illegible]	June 23	Hyper of heart
Weiss Frederick	3m	June 2[illegible]	Convulsions

DEATHS.

BLETHEN—In East Oakland Cal June 23 1909 James F Blethen beloved husband of the late Georgietta Blethen father of Mrs A J Stilling and Mrs C Charles Leighton of Dover N H Edward Charles Frank Howard and George Blethen Mrs F D Dolbier and Mrs George A Scott a native of Dover Maine aged 80 years, 11 months and 28 days A member of Oakland Lodge No 188 F and A M and Orion Lodge No 189 I O O F

Friends are respectfully invited to attend funeral services tomorrow (Friday) June 25 1909 at 2 30 o'clock p m at Masonic Temple corner of Twelfth and Washington Oakland Services under the auspices of Oakland Lodge No 188 F and A M Services at Mountain View Cemetery under the direction of Orion Lodge No 189 I O O F

BOARDMAN—At the Alameda County Infirmary June 23 1909 Charles Boardman a native of Michigan aged 40 years 3 months and 10 days

GOGGIN—In Alameda June 21 1909 Emily Kathleen Goggin beloved sister of Walter W and Gerald I Goggin a native of Australia aged 10 years 9 months and 23 days

GIBSON—In West Berkeley Cal June 24 1909 Helen Frances Gibson beloved daughter of Ralph and Harriet Gibson sister of Ralph Gibson Jr a native of California

HEIDTMANN—In Elmhurst June 23 1909 Henry J C Heidtmann beloved husband of Bertha Heidtmann loving father of Henry Chris Ernest and Annie Heidtmann Mrs H P Stoy Mrs G Pape and Mrs J Reimers a native of Germany aged 71 years 10 months and 3 days

NELSON—In Oakland June 23 1909 Nina beloved wife of James A Nelson mother of Carl Nelson daughter of Mrs Isabella L Lind and sister of Mrs B W Lang and Mrs A Litizius of San Francisco Mrs J Myers and Mrs J Clyde of Eureka Mrs B B Smedes and C W Lind of Oakland past president of Calaveras Parlor N D G W a native of Yreka Cal aged 37 years and 8 months

STODDARD—In Alameda June 23 1909 Asa Church Stoddard husband of the late Hannah F Stoddard father of Mrs Caroline Cross of Gallatin Mo and Mrs A Murdock the late Mrs F G Penberthy and T C Stoddard of Alameda a native of Ohio aged 82 years 10 months and 10 days (San Jose papers please copy)

THOMSON—In San Rafael Marin County Cal June 23 1909 Agnes Harton Thomson widow of the late Henry Thomson of Liverpool England and dearly beloved mother of Catherine M Henry J Stuart C Edith A Maxwell H and Arthur M Thomson a native of Dalkeith Scotland aged 78 years 4 months and 2 days (New York England and Scotland papers please copy)

FINANCIAL AND COMMERCIAL NEWS

MINING STOCKS

NEVADA AND COMSTOCK MINING STOCKS

Furnished by W C Ralston, 353 Bush St, San Francisco.

Morning Session Thursday June 24

CLOSING QUOTATIONS

TONOPAH

	Bid	Ask		Bid	Ask
Tono of Nev	7 00	7 25	Com Frac	55	56
Montana	66	69	Booth	12	14
Tonopah Ex		58	Blue Bull	7	8
Macnamara	25	28	Silver Pick	10	11
Midway	21		Florence	3 07½	
Belmont	91	92	Daisy		27
West End	22	23	Gfld Kewns	8	9
Jim Butler	10	11	Red Hills	6	8
Gfld Cons	7 52½	7 57½	Oro	5	6
Sandstorm	10		Atlanta	11	1[illegible]
Columb Mt	10	11	Great Bend	5	7
Jumbo Ex	11		Diam BB Con	3	4

COMSTOCK

	Bid	Ask		Bid	Ask
Ophir	1 77½	1 80	Andes	15	17
Mexican	1 02½	1 05	Scorpion	6	8
Gould & Curry	18	19	N C & Curry	20	[illegible]
Best & Bel	31	40	North Star	2	4
Con Virginia	82	83	Rescu Consol	3	4
Savage	24	25	Kendall	4	
Choller	18	20	Adams	1	2
Potosi	25	26	Pine Bell	3	
Hale & Nor	24		Columbia		4
Crown Point	10		Hibernia	1	2
Yellow Jack	50		St Ives	10	
Con Imperial	2	3	Emperor	3	4
Kentuck	8		Lone Star	4	
Alpha			Wonder		
Belcher	40	41	Red Top Ex	2	3
Confidence	52		Great Bend Ex	1	2
Sierra Nevada	28	29	Great Bend An	1	2
Utah	4		Bar of Gfld	8	
Bullion	15	16	Gfld Portland	2	
Exchequer	26		Crackerjack	2	3
Sig Belcher	2	4	Frances Mhwk	5	7
Overman	25	26	C O D	10	
Union	46	48	Yellow Tiger	6	7
Jalla	6		Grandma	2	3
Caledonia	19		Florence Ex	2	3
Silver Hill	7		Jim Trian	1	2
Chall Con	20	22	Merger Mines		7
Occidental	15				

BULLFROG

	Bid	Ask		Bid	Ask
Montana Bfg		1	Motgmy Mt	3	
Bfg Natl Bk	2	3	Homestk King	1	2
Amethyst	1	3	Tramp Cons	4	5
Bonnie Clare	3	5	Valley View	5	6
Mayflwr Cons	9	10			

MANHATTAN

	Bid	Ask		Bid	Ask
Manh Cons	3	4	Mineral Hill		4
Manh Dexter	8	4	Pine Nut		1
Mustang Manh	1				

OTHER DISTRICTS

	Bid	Ask		Bid	Ask
Pitts S Peak	47	50	Jack Pot	2	4
Nevada Hills		1 00	Eagles Nest	3	4
Round Mtn	75	75	Fairvw G Bldr	1	2
Fairvw Eagle		18	Fairvw Hlstne		1
Rammey	1	3			

RAWHIDE

	Bid	Ask		Bid	Ask
Rwhde Queen	85		Coalition	29	30

SALES

2100	Belmont	91	850	Do	80
500	Do	92	500	Do	78
500	West End	22	600	Do	77
200	Gfld Cons	7 55	400	Savage	24
100	Do	7 52½	200	Potosi	25
3700	Com Frac	53	200	Hale & Nor	23
2600	Do	55	100	Crown Point	4[illegible]
1000	Silver Pick	10	500	Do	46
300	Daisy	26	200	Yellow Jack	50
1000	Gfld Kewns	9	150	Belcher	40
100	Ophir	1 47	200	Sierra Nev	29
900	Do	1 42½	500	Utah	4
1000	Do	1 47½	100	Bullion	16
100	Do	1 75	1500	Overman	25
500	Do	1 57½	200	Union	47
1000	Do	1 50	300	Do	46
100	Mexican	1 05	200	Do	45
1500	Do	1 02½	100	Do	46
800	Do	1 00	100	Challenge Con	21
1000	Gould & Cur	19	500	Andes	17
200	Do	18	200	Do	15
100	Best & Bel	38	100	N G & C	20
1000	Con Virginia	84	300	Do	21
800	Do	85	1000	Yellow Tiger	7
100	Do	81	2000	Pine Nut	1
300	Do	82	350	Rawhide Queen	20
100	Con Virginia	81			

SAN FRANCISCO STOCK AND BOND EXCHANGE

J. C Wilson, Stockbroker

Morning Session Thursday June 24

MISCELLANEOUS BONDS.

	Bid	Asked
Cal Gas and Elec Gen M C T 5s		99
California Wine Assn 5s		80½
City Electric Co 5s	86½	88
Contra Costa W Co Gen Mtg 5s	91½	96
Los Angeles Railway 5s	107¾	
Los Angeles Lighting Gd 5s	101	102¼
L A Pacific R R 1st Con Mtg 5s	105½	
L A Pacific R R of Cal 5s	101⅝	
Northern Electric Co 5s		91¾
Oakland Traction Con 5s	107	110
Oakland Traction Co 5s		100¼
Oakland Water Co Gtd 5s	93	
Sacramento Elec Gas and Ry 5s	101¼	
S P and S J Valley Ry 5s	114¼	115
S V Water Co Gen Mtg 4s	88¼	
United Railroads of S F 4s	76⅝	76½
WATER STOCKS		
Spring Valley Water Co	34¼	34½
GAS AND ELECTRIC STOCKS		
City Electric Co	80½	
Pacific Lighting Corp common	41	
INSURANCE STOCKS		
California Insurance Co	69	75
Fireman's Fund	175	
BANK STOCKS		
American National Bank	132	
Bank of California	363	
Mercantile Trust Co	220	
S F National Bank		135
SAVINGS BANKS		
Mutual Savings Bank ($30 paid)		75
POWDER STOCKS.		
Giant Consolidated Co		76
SUGAR STOCKS		
Hawaiian Com and Sugar Co	29¾	30¾
Honokaa Sugar Co	16½	17
Hutchinson Sugar Plantation	18¼	19
Makaweli Sugar Co		39
Paauhau S P Co	24¼	24½
OIL STOCKS		
Associated Oil Co	31⅝	33
MISCELLANEOUS STOCKS.		
Alaska Packers Association	67½	69
Cal Wine Association	36¾	
Pacific Tel and Tel pfd	94¼	95½
Pacific Tel and Tel common	39⅞	40¼

SALES

5000	United Railroads 4s	76⅞
4000	Do	76⅝
1000	People Water Co 5s	78
3000	Do	76¼
19000	Do	76½
4000	Spring Valley Water 4s	88
10000	Do	88¼
3000	L A Pacific of Cal 5s	101¾
2000	San Joaquin Valley 5s	114½
3000	Los Angeles Railway 5s	108
10	Bank of California	303
45	Hutchinson	18⅝
10	Honokaa	16½
16	Pacific Lighting common	41
15	Pacific Telephone pfd	95
25	Do common	39¾
50	Do	39⅞
475	Do	40

California Stock and Oil Exchange.

By A S Wollberg, Oil Broker.

Morning Session Thursday June 24

CLOSING QUOTATIONS

	Bid	Ask		Bid	Ask
Amaurot		85	Paraffine	90	95
Apollo	03		Palmer		1 35
Asso O T C	82 00		Piedmont		27
Brookshire	1 40	1 62	Pinal	8 75	10 00
Caribou	11 50	12 25	Royalty	1 50	
Esperanza		1 60	Sauer Dough		2 12
Fulton	2 00	2 50	Sovereign	22	
Junction		70	Sterling	2 85	3 00
Kern	50	60	Sunset Mon	50	
McKittrick	05		Wolverine	20	
Monte Cristo	2 80	2 85	W K Oil Co		2 27
Nevada Co		35	West Union		95 00
Occidental	20				

SALES

1000 Chicago Crude 7

Butter, Eggs, Cheese

SAN FRANCISCO June 24—Butter—Fancy creamery 2[illegible]½c creamery seconds 25c fancy dairy 24c

Eggs—Store 24½c fancy ranch 25½c

Cheese—New, 12½@13½c Young Americas, 14½@16c

CHICAGO June 24—Butter—Steady Creameries 22@25c dairies 20@23½c

Eggs—Steady receipts 12 482 cases At mark cases included 18c, firsts 18½c prime firsts 20½c

Cheese—Easy Daisies 14¼@14½c, twins 14¼@14¾c Young Americas 14¾@15c, long horns 14½@14¾c

SALES OF STOCK IN WALL STREET

NEW YORK June 24—A buoyant rise in prices characterized the opening in the stock market Union Pacific was marked up rapidly 6½ points and the common advanced an extreme 1¼ General Electric showed a gain of 1¾ Interborough Metropolitan 1⅝ American Smelting and Kansas and Texas 1⅛ and Southern Pacific New York Central Amalgamated Copper American Locomotive and American Cotton Oil advanced small fractions

Realizing caused a setback amounting to a point in American Smelting and a fraction in others There was a considerable falling off in business when the advance was checked Union Pacific displayed consistent strength Some of the notable gains were Pacific Mail and American 2 Rock Island preferred 1¾ American Beet Sugar 1¼ and Canadian Pacific Reading Southern Pacific preferred Missouri Pacific Colorado Fuel National Lead Tennessee Coal and Virginia 1

Union Pacific fell back nearly a point and other stocks a fraction The subsequent advance in Reading to 152 and purchases of several low priced stocks steadied the market Kansas City Southern gained 2 and American Agricultural Chemical 1⅝

The tone of the market grew quite heavy late in the afternoon and the advance in some of the representative stocks was about wiped out Union Pacific sold at 1[illegible] below its high figures and United States Steel ruled under yesterday's close Delaware and Hudson advanced

The market closed quite active The stagnation of demand caused prices to drop further Reading Wabash preferred and some others went to a fraction under last night's final figures

Bonds were firm

NEW YORK STOCK LIST

The following quotations of prices of stocks on the New York Stock Exchange are from J C Wilson member of the New York Stock Exchange with offices in the Mills Building Montgomery and Bush streets San Francisco

Sales		High	Low	Bid	Ask
	Allis Chalmers			15½	16
300	Do pfd	52½	52	52	52½
17800	Amalg Copper	82⅞	80⅝	82	82⅞
	Am Beet Sugar	44	43	43¼	43½
	Do pfd			97	99½
100	Amer Can Co	11⅝	11⅝	11⅝	11¾
700	Do pfd	81½	81¼	81	81½
	Am Car & F	56	55½	55¾	56
1400	Do pfd			117½	117
4900	Am Cotton Oil	73¼	73⅜	73¼	73½
	Do pfd			102	105
	Am Ice Secur	40⅜	39⅝	40	40¼
1500	Amer Linseed	17⅜	17	17	17½
	Do pfd	44½	43⅝	44	44⅝
1200	Am Locomotive	59⅞	58⅝	59¼	59⅜
	Do pfd			116½	117
10200	Am Smeltg & R	91⅝	90⅝	91¼	91⅜
200	Do pfd			109¾	[illegible]
	Am Sugar	124¾	124¼	124¼	124⅝
	Do pfd		120½	120¼	121
	Am Steel Fd pfd			48½	49
300	Am Tel and Tel	142¼	141⅜	141¾	142
200	Do pfd		10[illegible]		
200	Am Woolen			33¼	33⅜
400	Do pfd	104	103¼	103½	104
1400	Anaconda	49⅛	48¾	49	49⅛
	Atlantic Coast L			127¼	128⅝
12800	A T & Santa Fe	115⅝	114	114¾	115⅛
300	Do pfd	105⅛	104⅝	104⅞	104[illegible]
1800	Balti and Ohio	117⅜	116¾	117¼	117⅝
	Do pfd			94½	95
	Brooklyn R T	79	78¼	78½	78⅞
700	Canadian Pac	182¼	182	182	182½
	Chesap and Ohio	77¾	76⅝	76⅝	77
800	Chicago & Alton	60½	60	60	60½
3300	Chi Gt W	4	2½	2½	3
	Do pfd A			23¼	24½
1400	Do pfd B	[illegible]	4½	4⅝	4¾
	Chi and NW	182¼	182	182	182½
4100	C M and StP	153¼	152¾	153	153¼
1900	Do pfd	169¼	169¼	169¼	169½
	Central Leather	31⅞	31¼	31¼	31⅜
	Do pfd			104½	
	Central of N J			280	290
	Chicago Term			3½	4
	Do pfd			20	20½
	CCC & StL			74	76
	Do pfd			103	106
5000	Colorado F & I	43¾	43⅜	43⅝	43¾
	Do pfd			74	85
	Columb HC & I	63¼	63	62⅞	63
	Colorado South			55¾	56¼
	Do 1st pfd			81	82
	Do 2d pfd			80¼	81
800	Cons Gas			139¾	140¼
	Corn Prdcts	23¾	22⅞	23¼	23½
	Do pfd			87	88
700	Del & Hudson	191¼	189	191½	192
	D L & W			645	680
	D & R G	49⅛	48⅜	48⅞	49
	Do pfd	88⅞	88⅜	88⅜	89
400	Distill Securities	39¼	38⅝	39¼	39½
	Duluth SS & A			15½	17
	Do pfd			30¼	32
	Erie	36¼	35⅝	36	36¼
	Do 1st pfd	53	52¼	52⅝	53¼
	Do 2d pfd	43⅝	43¼	43¼	43⅝
900	General Electric	162⅜	161½	162¼	162⅝
1400	Gt Northern Ore	76⅜	75⅞	75⅝	76¼
4800	Gt Northern pfd	149¼	148⅞	149	149¼
	Havana Tob Co			11½	13
	Do pfd			23	25
100	Illinois Central			147¼	148¼
4300	Interboro Metro	17	16⅝	16⅝	16¾
20200	Do pfd	48⅞	47	48⅝	48¾
200	Internatl Paper	15⅞	15⅛	15½	15⅞
	Do pfd			62	62¼
100	Internatl Pump			39⅞	40
300	Do pfd			87¼	87½
	Iowa Central	29⅞	29¾	29¾	30
	Do pfd	56⅛	56	56¼	56½
4200	K C Southern	46	44½	45¼	45½
100	Do pfd			72¼	73
	Lake Erie & W	27⅜	27¼	26	27¼
	Do pfd	63¼	62⅞	62	63
800	Louis & Nash			140¼	141¼
500	Mackay	81	80½	80⅝	81
	Do pfd			73	74½
100	Metro St Ry			25	26
	Mexican Central	24¼	24	24⅜	24½
200	Minn & StL	55⅜	55¼	55	56
	Do 1st pfd			85	91
600	M StP & SSM	138¼	138	138⅝	139
	Do pfd			149	151
4800	M K and T	41⅛	40⅞	41¼	41⅜
	Do pfd			72	73¾
1000	Missouri Pac	73⅞	73	73¼	73½
2300	National Lead	86¼	84⅞	84¼	86
100	Do pfd			107	108½
	National Biscuit			10[illegible]	107
	Do pfd			122	125½
600	Newhse C M & S	1⅝	1½	1½	1⅝
200	N Y Airbrake			87	89
17600	N Y Central	133⅝	132⅝	133¼	133⅜
	N Y C and StL			[illegible]	51
	Do 1st pfd			100	110
	Do 2d pfd			87	90
	N Y N H & Hartf			170	170½
	N Y O and W	53⅞	53	53	53⅛
	Norfolk and W			89	89½
100	Do pfd	88	88	87	88
400	No American	84	82½	82¼	[illegible]
7800	No Pacific	152	151¼	151¾	152
	Omaha			158	165
	Do pfd			167	175
	Pacific Coast			97	98
	Pacific Mail	31	29⅞	30½	30⅝
	Penn R R Co	136½	136	136	136⅜
	Peoples Gas	114¼	113⅝	113⅝	114
	Pittsburg Coal			11½	13
	Do pfd			47	47½
	P C C & StL			91	92
	Do pfd			42	45
500	Pressed Steel Car	42½	42⅛	42	42⅛
	Do pfd			102½	103½
	Ry Steel Spring			43½	43¾
	Do pfd			100	105½
	Reading	153¼	150⅞	153	153¼
	Do 1st pfd			91½	92½
	Do 2d pfd			96	98½
800	Republic S & I	31⅛	30⅞	30½	30⅞
400	Do pfd	104⅛	104	104⅛	104½
9000	Rock Island Co	31⅞	31¼	31¼	31⅜
	Do pfd	71¼	70¼	70½	
100	Sloss Sheffield	82	82	80¼	80⅞
	Do pfd			104¼	[illegible]
	StL & SF 1st pfd			66	69
	Do 2d pfd			43	43½
	StL and SW			22⅝	
	Do pfd			56½	60
36400	Southern Pac	130⅝	129¼	130¼	130⅝
3000	Do pfd	132½	131⅞	132¾	132
4100	Southern R R	31¾	31½	31⅜	31¾
1200	Southern Ry pfd	70¼	70	69¼	70
200	Tenn Copper	39	39	38	40
500	Texas Pacific	35	34⅞	34⅝	35
800	Third Avenue	24⅜	21¼	22	22½
1000	Toledo StL & W	48	48	47⅞	48½
	Do pfd			67	67⅞
	Twin City R T			103½	106
	Union Bag & P			14⅝	15
	Do pfd			79	80
102200	Union Pacific	194⅝	192⅞	194	194¼
	Do pfd	110	105⅜	107	107⅞
	Unit R R of S F			37⅛	39
	Do pfd			54⅞	56
	U S C Iron Pipe			32⅝	33¼
200	Do pfd	85	84	84	85
1100	U S Rubber	38¼	38	38	38½
	Do 1st pfd	115⅞	115⅝	115¼	116
	Do 2d pfd			83	84
487	U S Steel Cor	67¼	66¼	66⅝	67
4100	Do pfd	124¼	123⅞	123⅞	124
500	Utah Copper	49	48⅞	48⅞	49
3100	Va Car Chem Co	54¼	53⅞	53⅞	54
	Do pfd			121½	123
700	Wabash	22¼	22	22	22¼
11200	Do pfd	56⅞	56	56¼	56½
1600	Western Union	72¼	71⅝	71¾	72
	Westinghouse	84⅜	84⅛	84¼	84⅜
	W & L E			10	10½
	Do 1st pfd			21	23
	Do 2d pfd			11	13
100	Wisconsin Central			56	57
	Do pfd			89⅞	90
	Am H & L	9	8½	8⅞	9
	Do pfd	41⅞	40⅞	42	42¼
	Bethlehem Steel	28⅞	28¼	28¼	28⅜
	Do pfd			60¼	62
	Enamel & S			16¼	16½
	Do pfd			86	89
	U S Realty	81¼	81	80⅝	89
	West Maryland	18⅛	17⅞	17⅝	17⅞

WHEAT MARKET

SAN FRANCISCO WHEAT

SAN FRANCISCO June 24—Wheat—Unchanged no trading Cash $2 10@2 15

Barley—Firm July $1 37½ December $1 40 bid $1 40⅜ asked cash $1 40@1 42½

Corn—Unchanged Large yellow $1 87½

CHICAGO June 24—An advance of ⅜@½d in the price of wheat at Liverpool caused a firm opening in the market here today initial quotations showing gains of ⅛c to ⅜@½c The opening demand from shorts was soon satisfied and on renewed selling brought out by the favorable outlook for the new crop prices eased off early in the day July which opened at $1 13⅞@1 13⅝ sold off to $1 13

Despite the bearish news the market turned strong toward midday on buying by influential houses July advanced to $1 14⅜ The close was strong July being up ⅜c at $1 13⅝

Corn was weak early in the session owing to profit taking in the July delivery by outside holders That option opened ⅛@⅜c higher at 70¾@70⅞c and declined to 70⅛c

The market became still weaker as trading progressed For July the bottom was reached at 69¾c The close was weak with July off 1c at 69¾c

ST LOUIS June 24—Wool—Western med iums 24@28c fine mediums 21@24c fine 15@2 c

The closing quotations were as follows

Wheat—July $1 13⅝ September $1 08½ December $1 06⅝ May $1 08¼

Corn—July 69¾c September, 67⅛c, December 57⅝c May 58⅜c

Oats—July 49⅝c September 43c December 43¼@43⅜c May 45⅛c

Pork—July $19 87½ September, $20 07½ January $18 20

Lard—July $11 72½ September $11 80@11 82½ October $11 [illegible]2½

Ribs—July $11 62½ September, $11, October $10 87½ January $9 37½

Rye—Cash 8[illegible]c July 82c, September, 80c.

Barley—Cash 70@73½c

Timothy—September $3 90

Clover—No quotations

NEW YORK STOCK LIST

Furnished by J. C Wilson, Mills Building, San Francisco, Member N. Y Stock Exchange.

Morning Session Thursday June 24

	Open	2 pm		Open	2 pm
Amal Copp	81¾	81	M K and T	41⅛	41¼
Am Car Fdy	55⅞	56	Mo Pacific	73¼	73¼
Am Cott Oil	74¼	73	Natl Lead	84⅞	86¼
Amer Ice	40¼	40¼	N Y Centl	133¼	133¼
Am Loco	59½	59¼	N Y O & W	53¼	53⅜
Am Smelts	91	91¼	No Amerl	83¼	84
Do pfd	109⅜	109⅜	No Pacific	151¾	151⅝
Am Sugar	147⅝	124½	Pac Mail	29⅞	30¼
Anaconda	49	49	Penn Ry	136¾	136¼
Atchison	115⅞	115⅛	Peoples Gas	114¼	114¼
Do pfd	104⅞	105⅛	Pr Steel Car	42⅛	42⅛
B and O	117¼	117	Reading	151⅞	152
Brooklyn	78¼	79	Rep Steel	30⅞	31
Can Pac	182¼	182½	Rock Island	31⅜	31⅜
Cen Lethr	31¼	31	Do pfd	70⅞	70⅞
C and O	77	77¾	StL & SW	22	22
Ch Gt W	3	2½	Do pfd	56⅞	56⅝
C M & StP	153	153	Sloss Sheff	82	82
Chi & NW	182½	182½	So Pacific	129⅞	129⅞
Colo Fuel	43¾	43⅝	Do pfd	131½	131⅞
Con Gas	140¼	140	Southern Ry	31⅜	31½
Corn Prdcts	22⅞	22⅞	Do pfd	70¼	70
D and H	190	190	Tenn Copp	38	39
D and R G	48½	48⅜	Third Ave	22⅛	22¼
Do pfd	88⅞	88⅝	Tex Pac	34⅞	34⅞
Erie	36⅛	36⅛	T StL & W	48	47⅞
Do 1 pfd	52⅝	52⅝	Union Pac	193⅞	194
Do 2 pfd	43⅝	43⅝	Do pfd	105	105⅜
Gr Can Cop	10⅛	10¼	U S Ruber	38⅛	38
Gen Elec	162⅜	162	U S Steel	67	67¼
Gt No pfd	149⅜	149	Do pfd	123⅞	123⅞
Gt No Ore	76	76	Utah Copp	49	48⅞
Ill Central	148¼	148¼	Va Car Chm	53⅞	54
Int Metr	16⅝	16⅝	Wabash	22⅛	22
Do pfd	47	48⅛	Do pfd	56⅛	56⅛
Iowa Cen	30	29⅞	Western U	72¼	72
K C Southn	44⅞	45¼	Wis Cen pfd	89	89
Mex Centl	24	24			

Sales to 11 a m 208 900 shares
Sales to noon 400 100 shares

WALL STREET STOCKS

Furnished by Logan & Bryan, 385 Pine St. San Francisco.

Morning Session Thursday, June 24

	Opening	Last Sale		Opening	Last Sale
Amal Copp	81⅜	81	Do pfd	73	73
Am Car Fdy	55⅞	56	Mo Pacific	73⅜	73¼
Am Loco	59½		Natl Lead	84⅞	86
Am Smeltg	91	90⅞	N Y Centl	133¼	133
Do pfd	109⅜	109	N Y O & W	53⅜	53⅜
Am Sugar	124⅞	124⅜	N and W	90	90
Anaconda	49	48⅞	No Pacific	151⅝	151¾
Atchison	115⅜	115¼	Pac Mail	29⅞	29½
B and O	117⅜	117	Penn Ry	136⅝	136⅜
Brooklyn	78⅞	79	Peoples Gas	114⅜	114
Can Pac	182⅜	182½	Pr Steel	42⅛	42⅛
C and O	77	77	Reading	151⅞	151⅞
Ch Gt W		2⅞	Rep Iron	30⅞	31
C M & StP	153	153	Do pfd	104	104
Colo Fuel	43⅞	43⅞	Rock Island	31⅜	31⅜
D and R G	49⅛	48⅞	Do pfd	70⅞	70⅞
Distillers	38⅝	38½	So Pacific	129⅝	129⅞
Erie	36⅛	36⅛	Southern Ry	32	31⅞
Do 1 pfd	52⅝	52⅝	Do pfd	70⅛	70
Do 2 pfd	43⅜	43⅜	Texas Pac	34⅞	35
Gen Elec	162⅜	162¼	Union Pac	193⅞	194
Gt No pfd	149⅛	149	U S Steel	67	66⅞
Ill Central	148½	148¼	Do pfd	123⅞	124
Int Met pfd	47	48	Wabash	22⅛	22
L and N	141	141	Western U	72⅛	71⅞
Mex Centl	24	24⅛	Wis Cen pfd	89⅞	89⅛
M K and T	41⅛	41	Westghse	84⅛	84⅛

Western Pacific 28¼ 30

Total shares sold, 708 000 bonds $4 991 000

Call loans—Opening 1⅝ per cent high 2 per cent low 1⅝ per cent last loan 1⅝ per cent ruling rate 1⅝ per cent, closed 1½@1⅝ per cent.

BONDS

	Bid	Ask		Bid	Ask
Atch gn 4	100⅜	101	S P col 4	92½	93
Atch con 4	115	116	U P 1st 4	102¼	103
B&O 1st 4	91½	100	U P conv 4	110¼	110⅝
B R T 4	86⅞	87	U S S 5	105⅛	106⅝
Col Ind 5	77	78	United Ry 4	75⅛	76
Realty 5		91¼	Wbash deb 5	78	78½
R I col 4	80	80¼	Westn Pac 5	97⅞	[illegible]
S P ref 4	94½	95	Jap 4	87	88
			Jap 1st 4½	93	94
			Jap 2 4½	92⅞	93⅞

MONEY AND EXCHANGE.

NEW YORK June 24—Money on call easy at 1⅝@2 per cent ruling rate 1⅝ per cent closing bid 1⅝ per cent, offered at 2 per cent

Time loans weak Sixty days 2¼@2½ per cent ninety days 2⅝ per cent six months 3¼@3½ per cent.

COTTON MARKET

NEW YORK June 24—Cotton—Spot closed quiet 1[illegible] points lower Middling uplands 11 60c middling gulf 11 85c Sales 100 bales

Futures closed barely steady at the following quotations June 11 14c July 11 09c August 11 08c September and October 11 17c November 11 19c December, 11 21c January 11 17c March 11 12c May 11 12c

Sugar and Coffee

NEW YORK June 24—Sugar—Raw firm Fair refining 3 42c centrifugal 96 test 3 92c molasses sugar 3 17c

Refined steady Crushed 5 65c powdered 5 05c granulated 4 95c

Coffee—Steady No 7 Rio 8¾@8⅞c No 4 Santos 9@9⅛c

Lead and Copper

NEW YORK June 24—Lead—Quiet at 4 35@4 45c

Copper—Firm at 13¼@13⅝c

Silver 52⅛c

NOTICE OF TIME SET FOR PROVING WILL, ETC

In the Superior Court of the County of Alameda, State of California

In the matter of the estate of Hyacinth Gil deceased Notice of time set for proving will, etc

Notice is hereby given that a petition for the probate of the will of Hyacinth Gil deceased and for the issuance to Margaret Gil of letters testamentary thereon has been filed in this Court and that Monday the 12th day of July A D 1909 at 10 o clock A M of said day at the Courtroom of Department No 4 of said Court, at the Court House in the City of Oakland, in said County of Alameda has been set for the hearing of said petition and proving said will when and where any person interested may appear and contest the same

Dated June 24 1909

JOHN P COOK Clerk.
By W E ADAMS Deputy Clerk.
JOHN J McDONALD, Oakland Bank of Savings building, Oakland, Cal, attorney for petitioner.

PRIVATE WIRE CHICAGO-NEWYORK

J. C. WILSON

Member New York Stock Exchange, Chicago Board of Trade The Stock and Bond Exchange of San Francisco

Mills Building, San Francisco. Phone Kearny 482

LOS ANGELES—Hotel Alexandria.

OFFICIAL RECORDS

DEEDS RECORDED TUESDAY JUNE 22

J C and Ora A Arnold (wife) to Fred L Hall SE Greenwood avenue 178 8 SW of Brighton avenue SE 17[illegible] 79 SW 50 NW 127 50 NE 84 12 lots 5 and 6 block C map of Fourth Avenue Terrace Oakland $10

George W Peckham to Hawley Investment Company being portion of lot 29 block B Hawley tract (given to correct error) Oakland, quitclaim deed $10

Letitia Innes (widow) to George W Austin intersection of NW line of Seventeenth avenue with NE line of East Twenty third NE 280 by NW 140 portion of Highland Park, Oakland $10

George W and Margaret Austin (wife) to Letitia Innes (widow) N Twenty second (Charter) 390 1 E of San Leandro avenue E 83 by N 129 4½ portion of lot 41 map of Tuttle Homestead tract Oakland $10

Same to same S Fortieth (Evoy avenue) 511 7 E of Grove E 37 6 by S 100 portion of lot 11 Montgomery tract No 1 Oakland $10

F J and Eunice Freider (wife) to Emil Pfankuchen, lot 9, map of Loma tract, Oakland, $10

E Henderson and E N Tapscott to Lois M Ray (wife of G W) N First at most W corner of lot 23 block 1 SE 37 6 NE 116 NW 27 6 SW 110 lot 23 NW 12 6 feet of lot 24 block 1 map of Kinsell tract No 2 Brooklyn township $10

Robert H, Gertrude M Thomas W Christie H C and Bertha A Collins to A T Coogan lots 4 5 7 8 to 25 block 281 map of Town of Newark Washington township $10

Helen E Bruns (single) to same, lots 15 and 16 block 238 same $10

E C Orane (single) to same, lot 18, block 238 same, $10

Charles P Sheldon (single) to same, lot 19 block 238 same $10.

Charles E and Alice A Moore (wife) to same lot 17, block 238 same, $10

Manuel S and Eugenia Soares and W E and Anna E Myers (wife) to G W Mason, lots 5 and 6, block 238 map same, $10.

Manuel S and Eugenia Soares and W L and Harriet E Britt (wife) to same, lots 5 and 6 block 45 same $10

Manuel S and Eugenia Soares to same, lots 9 to 26 block 44, lots 3 4 7 to 11, 18 to 22, block 45 lots 3 and 4 block 237, E of Southern Pacific railroad track map of Town of Newark, Washington township, $10

Same to C D Jessup lots 1 and 2, block 44; lots 1 and 2 block 45 same, $671.

DEEDS RECORDED WEDNESDAY, JUNE 23.

Mrs Jane Dorris (widow) to Harbor Cities Realty Company lots 23 and 24 block W, Regents Park Berkeley quitclaim deed $1.

Elsie Leonhard (widow) to Frederick Leonhard and Emma York SE Railroad avenue and Poplar E 27 6 103 10 W 27 6 B 103.7½ to beginning lot 17 block 40, map 2 Briggs tract, Oakland, NE William and Bay, E 76 2½, N 100 7½ W 76 2½ S 100 7½, lots 17 to 20, block 44 map of land on Oakland Point Railroad Ferry Landing tract No 406 Oakland, NE Railroad avenue and Linden E 50 by N 95 8 portion of lot 5, block K, Market Street tract, Oakland, gift

G E and Anna Stoll (wife) to William E, and Ora M Jones (wife) N Forty fourth 240 E of Grove E 30 by N 100 W 30 feet of lot 41 block 2101 Alden tract, Oakland, $10.

Sylvester C Force to Carmen A Force (wife), E Paru 35 S of Lincoln avenue, E 93 by S 40 Alameda gift.

Piedmont Hills Improvement Company to F E Bunker (married) lot 1 block G, map of Grand Avenue Heights by the Parks, Oakland township, $10

Same to same lot 2 block G same $10

Reinhold Rominger et als. to F J Rominger lot 11, block 10 map of Warner tract Brooklyn township $10

Lenora M Hodges (wife of Louis J) to C H Eliassen (single), intersection of county road from Oakland to San Leandro with SE Adeline NE 341 by SE 159 lot 6 block 1 map of Oak Tree Farm tract, Brooklyn township $10

Louise Endicott (widow) to Francis Ferrier lots 1 and 8 block B map of portion Reese tract Berkeley $10

Mrs Jane Dorris (widow) to Harbor Cities Realty Company lots 23 to 28 block N map of Regents Park Berkeley, quitclaim deed $1

Howard and Olive H Kirk (wife) to James de la Montanya, W Shattuck avenue 60 00 S of Berkeley way S 40 20 by W 10[illegible] 0 portion of lots 57 and 58, map of College tract Berkeley, $10

E Henderson and E N Tapscott to Catherine Duclair (wife of Frank) lot 25 block 13 map of Kinsell tract No 2 Elmhurst Brooklyn township $10

James H and Ella F Jack (wife) to Fred C and Minnie E Duebill (wife) E Elsworth 112 S of Doyle avenue S 40 56 E 100 15 N 42 82 W 100 86 portion of lot 6 block M map 2, John Doyle tract Oakland, $10

Charles B and K C Gould (wife) to William G Henshaw SE Broadway and Fourteenth, S 100, E 202, N 72 04, NW 12 6 W 100 to beginning lots 1 to 12 and portion of lots 13 and 14, block 121, Kellersberger's map, Oakland, $10

William G and Hettie T. Henshaw to James S Fearon same, $10

Henry D and Carrie Kamp to Carl Johnson, NE East Twenty second 190 SE of Twenty-fourth avenue SE 70 by NE 140 lot 6 NW 30 feet of lot 7, block G map of Latham Terrace Oakland, warranty deed $10

Thomas Ronan (single) to H E Armstrong, beginning at point on E line of plot 44, subdivision of Bernal portion of Rancho El Valle de San Jose in center line of county road 2000, SE 1 30 chains distant from NW corner of plot 43 SE 20 62 NE 1 97 chains to S Rose avenue NW 0 55 NW 29 78 to line dividing plots 44 and 45 NW 19 82 SW 29 92 to beginning containing 10 acres, Pleasanton township, $10

Harold and Emma Thrup (wife) to Lulu E Kummerlander lot 8, block D, map Anspacher tract resubdivision portion of Hayward tract, Eden township $10

John F Blackson (widower) to W. C Thiesen, lot 164 map of Madison Square, Elmhurst, Brooklyn township $10

Mountain View Cemetery Association to Hiram S Mulford, lot in Mountain View Cemetery $174

Alfred P and Katherine M Brown to J E Cofer beginning at a point 515 60 feet S from W Bridge avenue and old county road W 110 by S 30 being N 8 feet of lot 76 and S 22 feet of lot 77 map of property of E. Cordes Jr, Brooklyn township $10

H D Brown (single) to Stefano Paglialunga SE Park way 60 SW of East Tenth, SW 60 by SE 60 lot 23 block 11 map of Badgers subdivision of block 11 Clinton Oakland $10

Holcomb Realty Company John H Celina D and Charlotte B Spring to Walter M Peterson lot 5 block 75, amended plan of Decoto, Washington township $ 0

Mailler and Clara C Searles (wife) to Henry Drath N Forty second 172 6 E of West E 117 6 by N 100 lots 49 to 52 and E 17 6 feet of lot 53 block 2092, map of Paradise Plot, Oakland $10

Anna N and M S Osler (husband) to Giuliano Angeli intersection of NE line of county road from Oakland to San Leandro with NW Lemon avenue NE 12 54, NW 79 90, SW 122 54 SE 79 90 lot 9 E 34 60 feet of lot 2, map of Orange Grove tract Brooklyn township $10

Frederick J and Nellie M Russell to Jack Jensen lots 6 7 and 10 block 5 Russell City, Eden township $10

William M and Martha L Taylor to Charles H and Ella Clair (wife) lots 1 and 2 map of Gardiner tract Brooklyn township $10

Frederick W and Katherine Schutz (wife) to John P Maxwell N Fourteenth 100 W of Jefferson W 40 by N 103 9 lot 9, block 255, Casserly tract Oakland, $10

Max J Werder (single) to Charles E and Laura Moore (wife) S Buena Vista avenue 126 E of Broadway E 40 by S 167 portion of lots 1 to 4, block 8 map of Hays & Caperton property Alameda $10

Louise Seiferle (single) to Rebecca J Northcott (wife of C J) N Twenty first 80 W of Filbert W 40 by N 100 portion of lots 8 9 and 10 block F map of survey of North extension Oakland $10

BUILDING CONTRACTS

June 22—William Reuter owner with Ruger Bros contractors about 394 03 feet N along line of Broadway lot 4 plot 10 Hitchcock tract, Oakland for $1875 Plans and specifications filed (Recorded June 23 1909)

June 16—H J Atkinson owner with Silva Heating and Plumbing Company to install the plumbing etc NE corner of Thirteenth and Jackson Oakland for $18 295 56 Plans and specifications filed (Recorded June 23 1909)

Established 1877

LOGAN & BRYAN

MEMBERS

N. Y. Stock Exchange
Boston Stock Exchange
Chicago Stock Exchange
N. Y. Cotton Exchange
N. O. Cotton Exchange
Chicago Board of Trade

Direct wires

385 Pine St., S F Phone Douglas 2381 and Douglas 755.

H. G. SAMUELS, Manager.

Oakland Tribune

Member American Newspaper Publishers' Association.

W. E. DARGIE,
President.
JOHN F. CONNERS,
Managing Editor.
J. CLEM ARNOLD,
Business Manager.

Every evening and morning. Morning TRIBUNE (six days a week), 50c per month.
Evening TRIBUNE and Sunday TRIBUNE, 65c a month by carrier. One year, $7.50. Single copy, 5c.

Entered at Oakland Postoffice as second class matter.
Sample copies free on application.
Publication Office TRIBUNE Building, corner of Eighth and Franklin streets. Telephone Oakland 528.
Home Phones — Advertising Department, A2151; Subscription Department, A2153; Circulation Complaint Department, A4641; Editorial Department, A2157; City Editor A2155.
Branch Office, 1058 Broadway: Phone Oakland 787.
San Francisco Office, 759 Market street, near Fourth; Phone Kearny 5810.
Berkeley Office, 2188 Center street; Telephone Berkeley 136.
Alameda Office, Schneider's Stationery Store, corner Park street and Santa Clara avenue; Telephone Alameda 559.
Fruitvale Office, Dawson's Drug Store, Fruitvale avenue and East Fourteenth street; Telephone Merritt 77.
Melrose Branch Office, Eagle Drug Store, corner Forty-seventh avenue and East Fourteenth street; phone Merritt 53.
Fitchburg Branch, Callen's Drug Store, East Fourteenth and George streets; phone Merritt 589.
Elmhurst Branch, Phillips & Phillips, druggists, East Fourteenth street and Bay View avenue; phone Merritt 737.
San Jose Agency, 28 North Second street; Telephone Blue 1321.
Manager Foreign Advertising, Williams & Lawrence. New York—Brunswick Building, Fifth avenue and Twenty-sixth street; Chicago—1324 Marquette Building. Will T. Cresmer, Representative.

TO SUBSCRIBERS.
Subscribers failing to receive their paper within a reasonable hour after publication will please report the same to THE TRIBUNE Office by telephone, and a special messenger will be dispatched with a copy of THE TRIBUNE at once.

Manuscripts or photographs submitted to the editorial department for consideration must have stamps enclosed to ensure the return of same if not accepted.

MORNING TRIBUNE.
Entered as second class matter February 21, 1908, at the Postoffice at Oakland, Cal., under act of Congress March 3, 1819.

You Can
TELEPHONE
a "Want" to
The Tribune
Call Classified Department
Oakland 528
Home A 2151

All advertisements intended for continuous insertion under heading "TOO LATE FOR CLASSIFICATION," 15c a line daily.
All advertisements ordered by telephone for a definite number of insertions will be charged for the time specified, subject to no rebate on discontinuance order before expiration date.
All advertisers should retain counter checks given, as no mistakes will be rectified without presentation of these receipts.
No orders recognized for advertisements for insertion "Till Forbid."

No charges made for box rental to patrons answering advertisements requesting answers to certain box numbers.

Special Notice
Patrons of THE TRIBUNE are particularly cautioned against paying money in advance for any advertising to be placed in THE TRIBUNE unless solicitors can produce written authorization from the Business Manager.
TRIBUNE PUBLISHING CO.

STENOGRAPHERS.

ANNE E. MARTIN,
PUBLIC STENOGRAPHER, NOTARY PUBLIC.
Room 47, 969 Broadway.

CIRCULAR letter expert. Room 2, 460 13th st. Phone Oakland 7910.

PHOTOGRAPHY.

FRANK FROST, outdoor and flashlight expert, 1145 Franklin st. Phone Oakland 1149. Home A-3876.

DAY AND CONTRACT WORK.

A—F. C. CORBETT, general contractor; jobbing, store fitting. 1114 Franklin st. Phone Merritt 2708.

ANY kind roofs repaired or painted. A. Hillman, 506 E. 12th; drop postal card.

CONTRACTORS and builders—If you are going to build or do any repair work would pay you to call Oakland 7556 for estimates.

If you want to reach the people of Alameda county, use THE TRIBUNE classified columns.

MARBLE and granite monuments, large and artistic stock; marble interior work. E. Dinneen, prop., show room 717 7th st., Oakland.

PLUMBING—HEATING

Sheet metal work, hot water, hot air, steam heating, jobbing. Knoch & McMullen, 310 12th st. Phone Oakland 931.

PAINTING, tinting, papering; get our figures and see how much we can save you. Phones Home A-3388, Oak. 7183. Kemnen & Co., 854 Harrison.

HOUSE MOVERS.

H. B. HENDERSON—Raising, shoreing, moving; buildings bought and sold. 481 22d st. Phones—Oak 2657 Home 5158

HOUSE CLEANING

JAPANESE housecleaning, washing and gardening. Oakland 5371, A-1245. 934 Telegraph, Oakland.

ADOPTION.

A HEALTHY baby boy for adoption. Address box 14662, Tribune.

PAINLESS confinement; children boarded or adopted; confidential. Maternity Villa, 1416 8th st., Alameda.

RENOVATORIES.

WE keep you looking neat, prices reasonable. Golden West Renovatory, 31 Telegraph ave.

EMPLOYMENT OFFICES.

A—JAPANESE Employment Office, 381 8th st. Phones Oakland 3158, Home A-4513.

AAA—RELIABLE help, Orient Emp. Agy. Chinese serv. Phone Oak. 3101, 361 8th.

JAPANESE ASAHI DAY WORK CO. Cooks, waiters, dishwashers, housecleaning, laundress and gardeners. TELEPHONE OAKLAND 5884.

JAPANESE Day Work Co.—Cooks, waiters, garden, housework. 360 7th st. Oakland 6615.

JAPANESE Employment and Housecleaning Office, 311 7th st. Phone Oak. 5522

JAPANESE employment and house-cleaning office, 219 7th; phone Oakland 3916.

OLDEST Japanese employment office in town; all kinds of work furnished. 311 7th st. Oakland 5522. A-3522

SPIRITUALISM.

GILL'S trance test circles, Wed. 8 p. m.; Thursday, 2 p. m. 772 Telegraph. Oakland 7518.

MINES AND MINING.

ALLGEWAHR BROS. CO.—Assaying in all its branches, accuracy guaranteed; send for mailing envelope. 313 6th st.

MEETING NOTICES.

ANNUAL meeting of the Stockholders of "Curtz Consolidated Mines Company" will be held Monday, June 28th, 1909, at One o'clock P. M., at company's office, No. 265 Bacon Building, Oakland, California.
H. H. JAMISON, Secretary.

PERSONALS.

A merchant would not think a woman very wise if she purchased a yard less silk for a gown than she needed—even if it were very fine silk. Nor is the merchant wise to purchase a column less advertising space than he needs, even if it is very fine advertising space—and costly.

ANY poor girl in need of a friend, a home or advice, is invited to call or write the matron of The Salvation Army Home, Beulah Heights, Cal. Phone Merritt 3827.

A PROFICIENT masseuse would like to treat a few more ladies at their homes. Address, Box 11928, Tribune.

CALIFORNIA'S oldest palmist and card reader; 25c, 50c, $1. 913 Broadway.

ELECTRO vibratory massage. Mrs. L. Johnson of Oakland Sanatorium. 594 10th st.

GAS Consumers' Assn. reduces your bill 15 to 40 per cent. 358 12th st.

HAVING purchased Eaton's Home Bakery of Fitchburg, Cal., all bills against it must be presented on or before 25th inst. G. G. Price, Fitchburg Cal.

I WILL not be responsible for any bills my wife contracts from this date on.
W. H. WAMSBY.

L. S. CLARK, atty-at-law, 851 Jackson st. Consultation free. Open evenings.

MY wife having left my bed and board, I will not be responsible for any bills incurred hereafter by her, Mrs. A. E. Morrill. Signed,
MR. A. E. MORRILL, Piedmont.

MISS F. M. MAYNARD—Electrolysis, scalp treatment, etc. 466½ 13th st., over Chinn-Beretta's; phone Oak. 3899.

MME. MONTAGUE, a professional masseuist; both sexes. 481½ 7th st., room 5.

PROF. GEE medium and healer; read's. and treatments daily; circles Sunday, Tues., Friday, 8 p.m. 516 Telegraph ave.

PRIVATE detective; reliable, strictly business and confidential; satisfaction guaranteed. Box 14456, Tribune.

SHOW CARDS.
ATTRACTIVE and artistic show cards; sign painting, etc. Buck & Meunier, 276 Bacon Bldg., Oakland.

THE co-partnership of Davidson & Brown, The Gem Restaurant, 426 15th st., Oakland, has been dissolved. H. E. Davidson withdrawing from said business. H. E. Davidson.

UNCALLED for suits, trousers and overcoats at less than cost at Chas. Lyons, the London Tailor, 658 Broadway, bet. 9th and 10th sts. Oakland.

BUSINESS PERSONALS.

WHEN some one looks over the wants in search of your ad, it should be "THERE."

A PRIVATE detective; strictly reliable; all classes of work done; evidence furnished. P. O. box 574, Oakland, Cal.

Found at Last!
Master Piano Polish, the only perfect polish; dealers make big money with little talk; sells itself. Address F. J. Richards, 1563 Linden st., Oakland. Tuning, repairing and polishing.

PRIVATE HOME—OLD LADIES.
WANTED—Care of couple of old ladies; comfortable home; good care assured; best references. Mrs. J. May, 568 29th st., Oakland.

NOTARY.

AA—V. D. Stuart, notary public, Tribune office, 8th and Franklin.

COLLECTIONS.

THE Interstate Collection Agency collects everything worth while. 417 1st Natnl. Bnk. Bldg., Oakland, Cal.

HELP WANTED—MALE.

WHEN the man, for whom you ought to be looking, LOOKS—your ad. should be "THERE."

WANTED—Energetic, trustworthy man, accept position of trust, one who can take $500 stock in Publishing Corporation, permanent position, good salary; state age, business experiences, references; none other need apply. Address Manager, 303-4, Hibernia Bldg., S. F.

WANTED—Railway mail clerks, postoffice clerks, carriers. Examination in Oakland soon. Preparation free. Franklin Institute, Dept. 6C, Rochester, N. Y.

WANTED—Collector and salesman; energetic man; references. Apply between 5 and 6 p. m. T. C. Savage, 1424 Park st., Alameda.

WANTED — Experienced house-to-house solicitors; easy seller; salary. 633 First Natl. Bank Bldg., Oakland, Cal.

WANTED—Men to learn to operate picture machines; operators in demand; salary $35 weekly. 221 Locust ave.

WANTED—Men, steady work; pay every day. Call 1611 Brush st.

WANTED—Window trimmer. The Fair, 955 Washington st.

YOUNG man that has had experience in carriage painting and body work. Call bet. 8 and 9 a. m., 5th and Chestnut sts. Chas. Waltz.

HELP WANTED—FEMALE.

WHEN "the best" servant is looking for a new place, your ad. should be "THERE."

A.A.A.—GIRL to assist with light housework and children, state wages expected; one who can sleep at home preferred. Address box 14434, Tribune.

AT "Cattells," 525 8th st., reliable cooks, second girls, nurses, others. Phones Oakland 2519, A 2046. Office hours 8 a. m. to 8 p. m.

A YOUNG lady for lead in a vaudeville dramatic act; good salary. Address Miss M. Hahn, 524 Hobart st.; at home after 5 p. m.

A YOUNG lady for lead in a vaudeville dramatic act; good salary. Address Box 14455, Tribune.

AT SUNSET EMPLOYMENT AGENCY, 420 6th st. Phone Oakland 4631. Male and female help furnished.

COMPETENT woman for cooking and general housework; small adult family; references. Call mornings or evenings, 3000 College ave., Berkeley.

COOKS, chambermaids, second girls, waitresses, nurses, housework girls. Call at new Oakland office, 652 7th st.

COOKS, waitresses, chambermaids and general housework help at once. Woman's Emp. Exch., 249 Albany Bl.

CHAMBERMAID and waitresses, city and resort. 527 9th st. Oakland 2552.

EXPERIENCED girl for housework. 7 Pacific ave., one block above Piedmont Park.

GIRL for cooking and housework. Phone Piedmont 1679.

GOOD dining room girl, experienced. Arlington Hotel, 9th and Washington.

LADIES, home employment, stamping transfers; steady or evenings; $1.50 dozen upward. 830 Market, Westbank bldg., R. 816. San Francisco.

LADIES to take home work. Treiber, room 213, Pacific bldg., 2d floor, 4th and Market sts., San Francisco.

STUDENTS to prepare for positions. Oakland Millinery Parlors and School. 603 14th st.

WANTED—A lady to devote all or a part of her time to a good proposition; good position for right party. Apply 210 First Nat. Bank Bldg.

WANTED—Steady girl or woman for general housework in small family; no children; easy place, good home. 1460 27th ave., near county road, Fruitvale.

WANTED—A middle-aged woman to act as housekeeper for one gentleman during summer. Answer at once, 1363 6th ave.; wages $25; if satisfactory, permanent place.

WANTED—Woman to assist with general housework; 6 in family; country. Call Friday, bet. 11 a. m. and 1 p. m., at 528 32d st., Oakland.

WANTED—Girl for general housework; no washing; wages $35; must have references. Apply 2531 Etna st., Berkeley.

WANTED—A young girl to assist with children and light housework; wages $15. Call a. m., 816 35th st.; references.

WANTED—Refined, competent girl for general housework. Please call at 141 Boneta ave. Phone Piedmont 3511.

WANTED — Experienced house-to-house canvassers; easy seller; salary. 633 First Natl. Bank Bldg., Oakland, Cal.

The Whole Show

There's really only ONE evening newspaper on the Pacific Coast, judging from the number of classified ads placed in THE TRIBUNE.

First With the News
First With the Results
First With the Price

Every need of the human family as to comforts of life and conveniences can be met in the

TRIBUNE

HELP WANTED—FEMALE—Con.

WANTED—Clean, competent nurse girl, wages $20. Apply 2203 Chapell st., Berkeley.

WANTED—Experienced body ironer. Apply at 28th and Filbert sts.

WAITRESS wanted at 1784 7th st. Union restaurant.

WOMAN to take family washing. Call 1220 Pomona ave.

SITUATIONS WANTED MALE.

WHEN the right employer begins to read the "situations wanted" ads., yours should be "THERE."

A GOOD, sober, hard-working man wishes a position in private family; good with horses; handy with garden tools and can make himself generally useful. Andy Hartman, 1166 Market sts.

A YOUNG Japanese boy wants position as houseworker and kitchen helper. George Wada, 370 7th st., Oakland. Phone Oakland 3002.

BRICKLAYER wants work, day or contract; $4 day. E. C. Venn, 1167 7th.

COLORED woman wants a position as cook in country; private family. Phone Oakland 6205.

COMPETENT German laundress wishes work by the day; $2. Address 5814½ Telegraph ave.

CONTRACTOR wishes shingling to do. 170 8th st.

EXPERIENCED cook wishes situation in family; no objection to short distance in country; would take care of invalid. Box 11932, Tribune.

EXPERIENCED Japanese cook wants position in family; about $7 week. Phone Oakland 4744.

EXPERIENCED bookkeeper will keep set books, reasonable price. Box 7463, Tribune.

FIRST-CLASS Japanese want cooking, washing and ironing. Phone Oakland 2127.

GERMAN school boy would like to make himself useful on farm near Oakland. Address Box 11929, Tribune.

JAPANESE, very good cook, wants position in small family; has references. Phone Oakland 3373. 1941 Broadway; Frank.

JAPANESE boy wishes position to cook; also some housework; $35 month. Telephone Berkeley 1254. George.

JAPANESE boy wants position at housework or help cook. Phone Oakland 9549.

JAPANESE day worker, general housework, garden. Phone Oakland 7136.

OAK IND. SOCIETY, 1065 Washington st; room 81. Bookkeeper, clerks, porters, painters.

WANTED—By young lady, to learn retouching and operating. Box 7460, Tribune.

WANTED—A position as janitor; have good references. Box 14775, Tribune.

YOUNG man 28 wishes position, private place with automobile; willing to make himself generally useful for privilege of learning to drive machine. Box 14507, Tribune.

YOUNG lady wishes position as demonstrator in music store; plays piano, guitar and mandolin; or will take a class with either instrument. Address Room 57, Arlington Hotel.

YOUNG man, mechanic, has done clerking in grocery or drygoods store, would like position. Box 14443, Tribune.

YOUNG man who understands care of horses; work for room and board. C. Lehman, 1547 Prince st.

YOUNG German wishes position as assistant gardener. 652 7th st. Phone Oakland 3302.

SITUATIONS WANTED—FEMALE.

A GERMAN woman wants a place, cook or general housework; in German family. Address 807 Henry st., Oakland.

A COMPETENT laundress and housecleaner wants day work. Phone Oakland 3633.

A WOMAN wants washing or any kind of work by day. Phone Oakland 4278.

A YOUNG girl wishes to do housework. 1027 Willow st., West Oakland.

FINNISH woman wants work by day of washing, ironing and house-cleaning. Please call at 1267 Campbell st., Oakland, Cal.

FRENCH girl wishes position to assist with housework, where lady speaks French. 652 7th st. Phone Oakland 3302.

GIRL of 13 will assist with baby and housework for home and small wages; speaks German only. Address Box 14454, Tribune.

GOOD Japanese woman wants position to help cook and housework. Telephone Piedmont 4211.

GERMAN girl wishes position as nurse girl. Phone Merritt 1526.

HEBREW lady, experienced nurse, also good cook, wishes position. Address Box 14432, Tribune.

ITCH cured in one, and eczema in 10 days; 1 application convincing; agents wanted. Box 15701, Tribune. Phone Merritt 589.

LADY 35, Eastern experience, wants position as housekeeper; will accept working housekeeping place, rooming house or small hotel; no incumbrances; first-class references. Box 7464, Tribune.

LAUNDRESS wants work by day; $2 and carfare. Phone Oakland 3302.

OAK IND. SOCIETY, 1065 Washington st; room 81. First-class housework girls, first-class French cook, hotel, restaurant.

STENOGRAPHER desires position as substitute; 4 years' experience, best references. Phone Oakland 7693.

SITUATION wanted by Swedish girl to do cooking and housework; $40 month. Box 14508, Tribune.

THREE women want work in country as housekeepers, etc. Address box 14431, Tribune.

WOMAN wants housework by the day; will take care of children evenings, 25 cents per hour, car fare. Address Mrs. Sullivan, 1608 23rd ave., near 21st st., East Oakland.

SITUATIONS WANTED—FEMALE. (Continued).

WOMAN wants washing for Saturday and Monday; $1.50 per day. Phone Oakland 2167.

WOMAN to work by the day; sleep at home. 1330 Broadway.

YOUNG girl wishes position at general housework or second work, in Berkeley. Call 1709 Channing way, Berkeley.

YOUNG Swedish girl wishes position for cooking and general housework. 652 7th st. Phone Oakland 3302.

YOUNG woman wants position for plain cooking and general housework in small family. Box 13071, Tribune.

YOUNG lady wishes position as stenographer in office. Box 14444, Tribune.

BUSINESS CHANCES.

A LADY or gentleman with a capital of from $50 to $100 has chance for income of from $50 to $500 per week according to ability; golden opportunity for fluent talkers or professional people; no soliciting. Address box 14752, Tribune.

FOR SALE—Fruit and vegetable route; horse, wagon and harness. Call or address 1008 Market st.

FOR SALE—Good paying restaurant; best location on 7th st. Box 14502, Tribune.

FOR SALE—Small grocery store; good location. Call 2109 Filbert st.

ONE-HALF or whole interest in a rubber stamp and printing business, not because of failure, but owing to a trip being necessary to settle an estate or lose heavy. Address Box 13,071, Tribune.

PAPER route, covering fast growing section, will exchange for real estate. Call 1515 19th ave., East Oakland.

RESTAURANT and lunch counter for sale; doing good business, $375. Call 408 9th st., upstairs.

$350—LIGHT mfg. business, A-1 proposition; clears $40 weekly; all cash trade; previous experience unnecessary. 1175 7th st., Oakland, Cal.

$250—SNAP, 14-room apartment house, close in. Particulars, 428 10th st.

PARTNERS WANTED.

WANTED—Partner in real estate business. Box 7434, Tribune.

INVESTMENTS.

WHEN some one looks over the wants in search of your ad. it should be "THERE."

25 TO 50 per cent on your money; will guarantee 8 per cent, with ample real estate security; proof on request. Box 11,570, Tribune.

FINANCIAL.

WHEN the investor looks over the business opportunity ads., your ad. should be "THERE."

SALESMEN—SOLICITORS.

A RELIABLE salesman to travel for publishing house; give street address and telephone number. Box 104, Tribune, Berkeley.

A 1 AGENT; salary on commission; one only. 806 Madison st.

LADIES—You can make $3 to $5 every day selling Magic Laundry Help; does a family washing without the aid of washboard; sold under guarantee; quick sales, big profits, steady customers. Call 1175 7th st.

LADIES and gentlemen make $5 to $8 daily; the Daisy Wonder sells in every home, everywhere; call or write. S. S. Co., 599 San Pablo ave.

AGENTS WANTED.

AGENTS wanted everywhere to sell our wonderful piano and furniture polish; something new; quick sales and big profits; gentlemen or ladies; experience unnecessary. 1218½ Clay st., Oakland.

SALESMAN—An Accident Policy for $1000; pays $7.50 per week when hurt; $200,000 backing, cost $1 per year; general agency to right parties anywhere in state; big commission. Call or write Lupton Central Court, Bacon Block, Oakland, Cal.

WANTED—A few bright, intelligent young men to assist in selling lots in a close-in subdivision; all improvements made; experience not necessary; good salary on commission. Apply 1306 Broadway.

FURNITURE FOR SALE.

AND we toot our own horn: Furniture at your own price. H. Schellhaas, 11th st., Oakland.

FURNITURE, carpets, ranges, good as new; almost at your own price; we give more and better furniture for your dollars than any other store; we shell out no hot air. Oakland Auction Co., 359-363 13th st., near Franklin, opposite 14th st. station. Phone Oakland 4479—A 4479.

FURNITURE of 5-room flat for sale; all new; can be removed or flat leased if desired; located close in; owner will sacrifice on account of going East; might sell by pieces. Address box 14,670, Tribune.

FURNITURE for six-room flat, including brass bed, Moquette carpets, New Monarch range; must sell by the first; no reasonable offer refused. Call between 10 and 5, 1145 Adeline.

FURNITURE goes for a song at H. Schellhaas, 408 11th st., Oakland.

HERE is a chance for any one looking for a bargain in furniture. I have large account against a reliable furniture house. Will sell all or part of my claim at a good discount. Address box 1001, Tribune.

HOUSES AND ROOMS WANTED.

WANTED—Unfurnished cottage of 5 rooms with garden; must be in good condition and modern; rent not over $25; near car line. Box 14453, Tribune.

WANTED—Apartment house, good location, have furniture; will run on shares; references given and required; prefer to deal with owner. Address Box 13704, Tribune, Berkeley.

WANTED—GOLD.

HIGHEST prices paid for diamonds and old gold. Schoenfeld & Co., 40 San Pablo

LOST AND FOUND.

FOUND

IF YOU LOSE ANYTHING—Advertise it here. It will be returned to you if an honest person finds it. Remarkable recoveries are brought about every day through this column.
IF YOU FIND ANYTHING—Advertise it in

The Tribune, Offices, Eighth and Franklin and 1058 Broadway.

THE LAW—Section 485, Penal Code of California, is strict in requiring finders of lost property to seek the owners through advertisement and otherwise, and failure to do so, if it can be proven, involves a severe penalty.

FOUND—On Moraga grade, watch and chain; loser can have same by proving ownership. 2211 Broadway, Oakland.

LOST—Ladies' large purse containing gold watch, glasses, bank book and small amount of money; reward for return to T. H. Scully, 1821 Webster st., Alameda. Phone Alameda 2051.

LOST—Amythist pin on Telegraph ave., or between San Francisco and Oakland on Key Route, or in San Francisco; reward, 4703 Shattuck ave.

LOST—Between Oakland and Richmond, pocketbook containing letters addressed to John Glasson, 869 22d st; reward. Phone Oakland 7069.

LOST—Bet. Oakland and Richmond, pocketbook containing letters addressed to John Bright, 869 22d st. Phone Oakland 7069.

LOST—Child's overcoat, black and white check, on Regent or Alcatraz sts. Reward if returned to 6462 Regent st., Oakland.

LOST—Wednesday forenoon, 12th street, near Broadway, child's black and white checked overcoat; reward. 959 10th st.

LOST—Sunday evening, Boston Terrier dog; brindle, white markings. Return to 881 53d st. Reward.

LOST, June 21, '09—K. of P. triangle emblem, ribbon fob; reward. Geo. A. Deweese, 475 34th st.

LOST—Brown leather satchel on San Pablo near county line; return to 1151 Poplar st.; reward.

LOST—A nugget stick pin valued as a keepsake; $5 reward. Return 2145 Market st.

LOST—Lady's watch, gold trimmed, initials "S. N." Return to 1505 Brush st. Reward.

$20 REWARD; lost from auto; box, containing rose-colored opera cloak and grey gown, between St. Francis Hotel, ferry and San Leandro; reward paid on return to Mrs. H. Darneal, 953 Grand st., Alameda.

FOR SALE—MISCELLANEOUS.

WHEN some one who wants to buy something you want to sell "looks over the ads." yours should be "THERE."

A—ELEGANT enamel 5½-foot bath, 20x50 porcelain sink and lavatory, one week only, $15.50.. 330 McAllister and 1964 Post st., San Francisco.

BUILDING materials, all kinds, 2x4 to 2x14, any length, sawed to suit your bill; house bills figured and delivered; very cheap. 11th and Jackson sts.

BIG 6 Sox, 6 pair wear 6 months, $1. Litholin waterproof linen collars, 25c. Tom Ronald, 1234 Broadway.

COME early; sales, 9 a. m. to 5 p. m., at H. Schellhaas' furniture store, 11th st., at Franklin.

Do You Need It?
If you ever intend buying furniture now is the time; I have big credit against a furniture manufacturing agency; if you have anything to trade, like a lot or hay in quantity, merchandise, new wagons, etc., let's get together; this furniture is new and you can have your choice. If you have cash it will do wonders on furnishing an apartment house. I can supply you with anywhere from $160 to $1000 worth. Address box 1000, Tribune.

FOR SALE—Carpenter shop with machinery; in good location; cheap for quick turn; cash or easy terms. Apply 322 Telegraph ave. Rent $25 per month.

FOR SALE—1 stove and 1 folding bed, as good as new. 3865 West st., cor. 38th. Stove, $15, and bed, $15.

FOR SALE—Grocery store near San Jose; postoffice connected. Address box 14451, Tribune.

FREE as the air you breathe: Schellhaas' prices in furniture. 408 11th st., Oakland.

FAT man's store; large sizes in shirts and underwear. 1234 Broadway.

LADIES, attention! I have a large variety of estab. fruit and ornamental trees, shrubs, palms, climbing vines, bush and standard roses, berries and eucalyptus trees; prices reasonable. Jos. Furtado, nursery, head of Lake Shore ave., Piedmont, Cal. Phone Piedmont 921.

NATIONAL cash register, cost $205, used 3 months, only $75, good as new; also showcases, counter, wall cases with sliding glass doors, at a bargain. 369 13th st., near Franklin.

OLD Indian Martha's Valerian Ointment; a positive cure for catarrh of the head; cures sore lungs; strengthens weak lungs.

OAKLAND POUND, 26th and Peralta sts. —Hunting and house dogs for sale.

Printers, Attention!
Do you want to save 60 per cent on cost of type cases and racks? We have added cabinets to job office and ad alley; can give you some bargains. See A. DOIG, Foreman Tribune.

RESTAURANT for sale; good business. 4493 E. 14th st., Melrose. Price $500.

SAFE, medium size, standard make; no reasonable offer refused. Box 15,538, Tribune.

SNAP—A full-sized Framke & Siever folding bed with mattress; cost $35 three months ago; sacrifice for $12 quick sale. B. C., 5425 Grove st.

THOROUGHBRED White Plymouth Rock eggs for hatching; 10 cts apiece; bred for laying. 2019 Persimmon st., Fruitvale, or box 01, Tribune; also setting hens.

THAT tired feeling can be conquered; sleep on one of H. Schellhaas' mattresses, Oakland.

WHITE Plymouth Rocks, thoroughbred utility stock; ten weeks old, heavy laying strain. H. V. Loyd, 796 43d.

YOUNG Jersey cow for sale. 2812 6th and Grayson sts., West Berkeley.

20-FOOT power dory; three-horse engine; oak frame; price $250; will exchange for lumber, carpenter work or equity in building lot. 810 Broadway.

WHEN the buyer "looks," the seller's ad. should be "THERE."

WANTED—MISCELLANEOUS.

A—HIGHEST price for good castoff men's clothes & shoes. 834 Wash.; Tel. O. 6793.

DON'T sell your household goods until you see J. Coleman, 412 11th st., where you will realize more for it. Phone Oakland 3268.

FURNITURE wanted—The Eastern Auction Hall is the market for second-hand furniture and general merchandise; highest cash prices paid, or will sell on commission. 1552 Broadway. Phone Oakland 5244. Home A-1154. W. F. Howlett & Co., proprietors.

FURNITURE wanted—We will give you more for your furniture and household goods than you can get elsewhere. J. A. Munro & Co., 1007 Clay st., Oakland; telephone Oakland 4671. 2320 Fillmore st., San Francisco; telephone West 2623.

GOAT, fresh milk, wanted now; room 6, 876 Broadway; Astor.

HIGHEST price paid for ladies' cast-off clothing. Mrs. Day, 530 8th st. Oakland 4373.

IF you must have the most money for your furniture, merchandise, etc., call up Oakland Auction Co., Meysel & Meysel, auctioneers; they will pay you the cash or sell on commission. 359-363 13th st., near Franklin. Phones Oakland 4479, Home A-4479.

SECOND-HAND billiard table; must be in good condition and standard size. Box 11930, Tribune.

DIAMONDS WANTED.

HIGHEST prices paid for diamonds and old gold. Shoenfeld & Co., 40 San Pablo.

UPHOLSTERING.

OLD furniture renewed. W. F. Curtis, 664 20th st. Oakland 6518. A-2958.

TO LET—MISCELLANEOUS.

BARN and warehouse to let. 675 30th st.

BUYERS' GUIDE

PATRONIZE LOCAL MERCHANTS

ART GLASS.

HOOPER-DOMBRINK ART GLASS CO., show rooms 211 Telegraph ave., at 18th st. Phone Oakland 189.

ANTIQUE FURNITURE.

YE Olde Curiosity Shoppe—Mahogany tables, chrs, bureaus, davenps. 7th-Brush.

BICYCLES AND MOTORCYCLES.

N. Y. BICYCLE WORKS—Supplies and repairing; we sell California best $3 tires, 4 months' guarantee. Phone A-1511. 974 7th st., near Filbert.

BUTCHERS' SUPPLIES.

GIANNECCHINI BROS., 809 Franklin st. Phones Oakland 1202, A 2711.

CARPET CLEANING.

OAKLAND House-cleaning Co.—AMERICAN—House-cleaning, windows, whitewashing, janitor work; art rugs; waxed floors a specialty. 855 Broadway, room 24. Phones—Oakland 3940, Merritt 763.

CAST-OFF CLOTHING.

H. GOLDBERG will pay highest price for cast-off clothes; write or phone; will call. 969 Harrison st., Oakland. Phone Oakland 4986.

CEMENT CONTRACTORS.

Call me up for a figure on that foundation, walks, floor, walls or driveway. F. E. Nelson, P. O. box 12, Berkeley. Phone Berkeley 5616.

CIVIL ENGINEERS—SURVEYORS.

REAL ESTATE BROKER.
Dorffel. McFarland.
3702 E. 14th, Fruitvale; Phone Merritt 96.

DECORATIVE ART.

PACIFIC COAST ART METAL COMPANY—Interior Decorative Marble; Manufacturers of "Scagliola"; workmanship and material guaranteed. 224 Monadnock Bldg., S. F., or 2184 Magnolia st., Oakland.

DRAYAGE AND STORAGE.

HAY AND GRAIN
HALL WAREHOUSE CO.
720 Adeline st.

JAS. HENNEBERRY does all kinds of draying. Office, 428 6th st. Phones—Oak. 561, A-1564; res. Oak. 4080, A-2746.

DRESSMAKERS.

DRESSMAKER and designer; French books; reasonable; dresses made over; fancy tailor suits, evening dresses and wraps. 572 Jones st., near 42d st. Key Route.

MARIE ROMELL—Ladies' tailor made suits, latest styles; Parisian modes. 320C Telegraph ave. Phone Oak. 7284.

PERCIVAL Dressmaking School; diplomas given. 1065 Washington st., over Lace House.

DYEING AND CLEANING.

PHONE Alameda 16 Alameda Cleaning and Dyeing Works J. Kosnig, 1814 Alameda ave.

FIXTURES—ELECTRICAL WORK.

REPAIRS—Century Electric and Fixture Co. Phones Oakland 911, A-2911. 1375-1377 Broadway, just north of postoffice.

KING'S Electrical Works, 1395 Broadway —Wiring, construction, repairs. Oakland 2675, A-2675.

ELECTRICAL WORK
Of all kinds. Oakland Electrical Co., Inc., 405 12th. Oakland 341, A-4341.

FURNITURE REPAIRING.

R. J. HUNTER, expert cabinetmaker, upholsterer and polisher. 532 Telegraph ave.; established 1886.

GENERAL HOUSE CONTRACTORS.

PHONE Piedmont 368 for house, lawn and garden work. 501 24th st.

GAS REGULATORS.

PUT on. Gas Regulator and Supply Co. Phone Oakland 4919.

UPHOLSTERING.

P. BERTIN, upholsterer; mattresses made at your home or shop, returned same day. Phones—Oakland 6401 A4873.

WELL BORING.

Well-boring at reduced rates, 75c per foot, including galvanized casing; also pumps repaired and well cleaned at reasonable prices. Address
YOUNG & HALL,
Walter ave., Elmhurst.

HAIR GOODS.

AAA—DIEHL'S HAIR STORE—Largest stock of switches, pompadours, Psyche knots, old ladies' half wigs, wigs and toupees; Marcel waving, hairdressing, shampooing. 469 14th st.

CHARLES HOFFMAN & CO., importers of human hair. Manufacturers of wigs and all kinds of hair goods. 476 Thirteenth st.; phone Oakland 5806.

LA VERITE Sunshine Hairdressing Parlors, shampooing, facial, scalp massage, chiropody, electrolysis. 10 Telegraph ave. Oak. 7744, A-1962.

LAUNDRIES.

Fujiyama Laundry
Largest, Finest, Promptest, Quickest. Delivery all over county. Broadway, near 26th. Phones Oakland 9122, Home A-2022.

MARKET LAUNDRY CO.
Quick and satisfactory service, delivery anywhere. 860 Myrtle st.; both phones.

TELEGRAPH LAUNDRY
524 Telegraph ave. Phone Oakland 2908. All kinds of work done by hand. No machine work; ladies' waists, 15c up.

TOKYO LAUNDRY
FIRST-CLASS WORK; family rates 1734 Filbert st. Telephone Oakland 2382. Home A-2382.

TOGO LAUNDRY
Perfect work, wagons call anywhere; lowest prices. 1683 7th. Oak. 6084, A-1319.

Union Laundry Co.
Best Japanese laundry on coast, all work done with care and dispatch at lowest prices; wagon calls daily. 1930 Union st. Phones—Oakland 1958, A-2059.

QUICK Service Laundry—All kinds of laundry work done; delivery service. 1255½ 7th st. Phone Oakland 8827.

LOCKSMITHS.

J. B. MARCON, 516½ 7th st. Locksmith; all kinds of machine and gun repairing.

FOR door-openers and keys. Key Works, 855 Clay st. Phones Oakland 6717, A-2574

NOTIONS.

WHOLESALE notions and hosiery. B. Lichtig, 561 6th. Phone Oakland 4290.

SHOE REPAIRING.

BY machine, while you wait. S. M. Somerville, 215 San Pablo ave.

SILVERSMITHS

MONSEN BROS., silversmiths; silverwork and repairing. 825 47th st. Phones Piedmont 2989—H 6744.

TAILORING.

New Opening
The Sunrise Tailoring Co., Ladies' and gents' suits made to order. BIG DISCOUNTS this month. Fine cleaning, pressing and repairing at half price. No charge for odd jobs. Best fabrics and workmanship employed. Phone Oak. 2930. We call for work. 970 Franklin st., bet. 9th and 10th.

NEW TAILOR SHOP, 408 10th st., bet. Broadway and Franklin—First-class work at popular prices, cleaning, pressing and repairing, work done promptly, no delay. 408 10th st. S. Goldstein & Co.

S. NUSSENBAUM, ladies' tailor. 1555 Grove st., corner San Pablo ave. Phone Oakland 4516.

JAPANESE TAILORS.

THE Hinoy, high-grade tailors for ladies and gents. 1616½ Geary st. S. F.

TRUNKS, BAGS AND SUIT CASES.

OAKLAND Trunk Mfg., 56 San Pablo ave., opp. 15th st.

UMBRELLAS AND PARASOLS.

MADE, re-covered and repaired; specialty, embroidered parasols. Whittall Umbrella Factory, 606 San Pablo ave. Phones—Oakland 3009, A-2410.

WINDMILLS AND PUMPS.

A. R. EATON & CO., 910 Webster st., Monitor agency. Phone Oakland 2478.

HORSES AND WAGONS.

A.A.—SELL, trade or hire any kind of a horse, all kinds of wagons and buggies, single and double sets of harness. Auction sales Wednesdays and Saturdays, 11 a. m., 565 4th st. Phone Oak. 8892.

AUCTION SALE CUT.
By order of E. J. Doran, on June 26th, at 11 a. m., we will sell 35 all-purpose horses at 1507 San Pablo ave.
GEO. REED & CO. Auctioneers.

AUCTION Sale every Wednesday at 11 a. m.; 35 head, all purpose horses and vehicles. Geo. Reed & Co., 664 Bdwy.

BOARDING horses; boarded and shod, $20; large, sanitary stalls; rigs delivered; fireproof building. 489 25th st., near Telegraph ave. Phone Oak. 2582.

COVERED wagon, fine for camping; also grocery wagon, horse and harness. Call afternoons, 1122 50th ave., Melrose.

FIRST-CLASS road or surry horse, $175; 1 phaeton, $25, and 1 for $12.50; top a little worse for wear; running gear equal to new. 408 11th st. H. Schellhaas.

FOR SALE—Clean horse, 10 years old. Call Zenith Mill, 12th st. and 21st ave., East Oakland.

HORSES, 1000 to 1400 pounds, for sale and rent. 619 Franklin st.

WANTED—A wagon cut under gear, capacity 1500 lbs. Phone Merritt 1593.

CARPET CLEANING.

ALAMEDA County Steam Carpet Cleaning Works—Carpets cleaned, 4c yard; cleaned and relaid, 9c yard. Mrs. J. J. Lerri & Co. Tel. Oak. 2034, Home A-3334.

A—CARPETS cleaned and relaid, 9c per yard; carpets cleaned, 4c per yard. Berkeley Steam Carpet Cleaning Wks. W. F. Heine. Phone Berkeley 948.

AA—Dwight Way Carpet Cleaning Works —Carpets cleaned, 4c pr. yd.; cleaning and laying, 9c. Phone Berkeley 1536.

A. LESTER—Gold medal steam carpet cleaning. 856 Clay. All work guaranteed. Oakland 4184. A4184. Res. A4775.

CARPET laying and cleaning. Phone Oakland 1325. Robert Pitkin, 850 Market st.

CARPETS cleaned and relaid; refitting especially; all work guaranteed. Phone C. L. Holland, Oak. 2071. Home A2071.

MATHEWSON'S Carpet Beating Works, 315 East 12th st. Telephones—Merritt 595, B-1685.

MASSAGE.

AA—MASSAGE expert attendant; select patrons. Parlors 3 and 4, 269½ 12th st.

ADA STEVENS—Manicuring. 462 9th st., room 11.

ALCOHOL and electric massage. 462 9th st., room 12, Portland House

BELL ROSS, manicuring. 1162 Washington st. Select, Pleasanton Hotel. Room 8.

CABINET baths and alcohol massage. 522 6th st. No sign.

GERTIE ANDERSON—Hot tub and electric baths; alcohol massage. 363 12th st., apts. 2 and 3.

MISS FLORA—Massage and scalp treatment. Hours 10 to 10. Apt. 5, 525 13th st.

MABEL CLIFFORD—Alcohol and scientific massage. 419 6th st., suite 11.

MRS. E. LEWIS—Tub baths and alcohol massage. 1167 Jefferson st.

AUTOS.

AUTOMOBILE supplies, Panhard oil, Goodyear tires, solar lamps; everything for the motor car. W. L. Loos & Co., 12th and Jackson sts.

FOR SALE—Mitchell '08 Runabout. Box 14436, Tribune.

PARTY four hundred dollars, half interest automobile business; good proposition, right party. P. O. box 247, Oakland.

SUNSET, four passenger automobile; $500. Inquire at Imperial Garage, 568 18th st.

PIANOS TO RENT.

WHEN the piano-hunter looks over the ads.—yours, if you have a piano to sell, should be "THERE."

FINE pianos for rent. Kohler & Chase, 1013 Broadway. Phone Oakland 1009.

PRINTING AND BINDING

BEST service, best workmen, best prices at TRIBUNE Job Printing Department, 8th and Franklin st

ATTORNEYS-AT-LAW.

A— PHILIP M. WALSH,
Attorney-at-Law,
rooms 501-502, the Oakland Bank of Savings bldg., 12th and Broadway, Oakland, Cal. Office phone Oakland 2032; residence phone Piedmont 3016.

A.A.—W. N. GILLIAM, 969 Broadway; open eve.; fees moderate. Tel Oak. 3466.

A. L. FRICK, attorney-at-law, Bacon building. Phone Oakland 9206.

A. A. MOORE, attorney-at-law. 16 2d st., San Francisco.

BEN F. WOOLNER, attorney and counselor-at-law and notary public. First National Bank bldg. Phone Oakland 29.

B. H. GRIFFINS, attorney-at-law. U. S. Bank bldg., Oakland. Tel. Oakland 651.

CLASSIFIED ADS IN THE TRIBUNE PAY BIG RETURNS FOR MONEY INVESTED.

CLINTON G. DODGE, room 305 Oakland Bank of Savings building.

DUDLEY KINSELL, attorney-at-law, Oakland Bank of Savings bldg. Phone Oakland 1534.

D. A. KNAPP, attorney. Office First National Bank bldg.; phone Oakland 8047.

EDWARD R. ELIASSEN, attorney-at-law. Rooms 1113 and 1115, Union Savings Bank building, Oakland, Cal. Telephone Oakland 1669.

EDWARD A. HOLMAN, attorney at law, 517 First Nat. Bk. bldg. Phone Oak. 3620.

FREDERICK E. WHITNEY, attorney-at-law. 957 Broadway, rooms 17 and 19. Phone Oakland 4873.

GEO DeGOLIA, Oakland Bank of Savings building. Room 013. Telephone Oakland 38.

GEO F. WITTER, Jr., attorney, offices 417-419 First National Bank building.

GEO. W. REED, attorney, Union Savings Bank building. Phone Oakland 651.

GEO. W. LANGAN, 202-203 Bacon block. Phone Oakland 1431.

GEO. F. WITTER, Jr., attorney, now located 417-419 First National Bank Bldg.

HARRY W. PULCIFER, attorney-at-law. Union Savings Bank bldg. Phone Oakland 1669.

JOHNSON & SHAW, law office 816 Union Savings Bank bldg. Phone Oakland 3403.

L. S. CLARK, atty-at-law, 851 Jackson st. Consultation free. Open evenings.

MELVIN C. CHAPMAN, attorney-at law, Oakland Bank of Savings bldg. Phone Oakland 836.

PERCY C. BLACK, attorney (Reed, Black & Reed), Union Savings Bank building. Phone Oakland 651.

R. W. KING, atty.-at-law, formerly Examiner bldg., now r. 761 (7th floor), Pacific bldg., 4th and Market, S. F.; general practice, court and office; no fee for consultation or in advance; moderate charges.

STANLEY MOORE, attorney-at-law, Balboa bldg., San Francisco.

MOVING AND STORAGE.

BEKINS
OF COURSE.
1070 Broadway, near 12th st.

COOK-MORGAN Storing & Moving Co.—Furniture, pianos, merchandise packing and shipping. Office 502 14th st.; phone Oakland 3235.

DRAPER DRAY & STORAGE CO.—Transbay service; furniture and piano moving. Office 468 11th st. Phone Oakland 2050.

FURNITURE stored in separate rooms at reasonable rates. Porter, 1016 Broadway. Phone Oakland 1990.

LYON STORAGE AND MOVING CO.—Packing and shipping. 437 14th st.; phone Oakland 2071; Home A-2071.

PRESCOTT Van and Storage Co., separate compartment, cartage free. Phones Merritt 462; Home B-1144. Office 1115 23d ave.

BUILDER AND CONTRACTOR.

A—SPECIALTY made of plans and estimates. Newman Jensen, 519 34th st. Phone Piedmont 3168.

PATENTS.

HARRY C. SCHRODER, U. S. and foreign patents. 415-16 First National Bank Oakland. Phone Oakland 8047.

CLASSIFIED ADS IN THE TRIBUNE PAY BIG RETURNS FOR MONEY INVESTED.

FURNISHED HOUSES TO LET.

WHEN some one looks over the wants in search of your ad, it should be "THERE."

AAA—FOR RENT—$60, artistically furnished house in Linda Vista district; Charming location. Call 427 Adams st.

COTTAGE—4 sunny, clean, completely furnished rooms; 2 bedrooms, electricity, gas range, sewing machine, large yard; $25, water free. 537 65th, east of Shattuck.

FOR RENT—Furnished home of 9 rooms and bath in select Lakeside district; 3 blocks to local and easy walk to Broadway. Is particularly suited for good-sized family who would like to reduce rent by sub-letting room or two. House is very attractive, having large expanse of lawn. Inquire of F. B. Maiden, 1214 Broadway, or Phone Oakland 328.

FOR RENT—3-room bungalow, with all the conveniences of 5 rooms; very desirable; rent $22.50; owner on premises from 4 to 5 p. m. daily. 418 E. 19th st., near 8th ave. Phone Oakland 5437.

FOR RENT—Very reasonable, furnished or unfurnished, modern cottage of 5 rooms and bath; located near 40th st. Key Route. For full information address box 8590, Tribune.

NEW modern 5-room bungalow near Key Route, $20. Apply 812 54th st., near Grove.

5-ROOM bungalow, Claremont district, 1 block from College ave. car line; beautifully furnished; reasonable; piano, lawn, flowers, vegetables. 338 Kales ave. Phone Piedmont 2132.

3030 COLLEGE ave., Berkeley, elegant furnished house of 7 rooms, garden, near Key Route; for summer months; very reasonable.

$40, 6-ROOM cottage and bath, 2538 Bancroft way, Berkeley, can be seen between 10 a. m. and 4 p. m.

$18—FURNISHED 4-room cottage on High st., Fruitvale. C. E. Bertsch. Tel. Merritt 3500. 2208 High st.

UNFURNISHED HOUSES TO LET.

WHEN some one looks over the wants in search of your ad, it should be "THERE."

BUNGALOW, 4 rooms, bath, gas, electricity; near cars and local. 1634 36th ave., Fruitvale.

COZY 7-room house, 767 13th st., less than 5 minutes' walk from Broadway; rent reduced.

COTTAGE, 4 rooms and bath. Key at 3766 Diamond st., near Moss ave.

FOR SALE or rent, cheap—7-room house east and close to Telegraph. Phone owner, Berkeley 2259.

FOR RENT—5-room cottage. 2215 Andover st.

MODERN 7-room house, newly renovated. 1828 Prince st., near Grove. Phone Berkeley 3962. Rent $25.

SUNNY, modern 7-room house in apple pie order. $31 38th st. See this.

SUNNY 2-room rear cottage, $7.50. 843 Fallon st., near Oak station.

STOVES moved and connected, $1.50 up. Piedmont 4335.

THE best furnished or unfurnished. 1108 E. 15th st. 1171 E. 17th, 23d ave.

$30—MODERN 7-room, 2-story house, on E. 18th st. near 7th ave., close to car line, schools, churches. B. H. Welch & Co., 5th ave. and E. 18th st.

$22.50—MODERN six-room house, near Telegraph; water free. Call 6663 Telegraph ave.

686 27th st.—4 rooms; rent $10; on lower floor.

FURNISHED FLATS TO LET.

WHEN some one looks over the wants in search of your ad, it should be "THERE."

ALL the advantages of cottage and apartments combined in this elegantly furnished 5-room flat; yard, porch, separate entrance; modern, central, reasonable; adults. Owner, 1 to 4, 1251 9th ave., cor. E. 15th.

ELEGANTLY furnished suite; fine location. 545 29th st.

FOR RENT—Furnished flat, 5 large sunny rooms; clean as a new whistle; modern; 5 blks. from city hall. Call 1202 West st., 10 a. m. to 5 p. m.; adults.

FIVE furnished rooms; gas, electricity and phone; near San Pablo. 938 34th.

FURNISHED flat of four rooms for rent. 1263 Brush st.

FIVE rooms and bath; partly fur.; $18. 510 45th st.

LOWER flat of 5 rooms; furniture for sale if desired. Phone Oakland 5959. Opposite Key Route.

MODERN 5-room flat, furnished complete; bath, gas, electricity and piano; adults only. 3863 Grove st., 2 blocks from 40th st. Key Route. Apply 557 Apgar st.

NICE furnished sunny flat, 6 rooms and bath; choice neighborhood; 2 blocks from 22d st. Key Route and 3 minutes' walk to business center. Phone Oakland 6030 or call 556½ 21st st.

NEW upper 6-room flat, completely furnished; reasonable; piano. 486 44th st.

UPPER, up-to-date, sunny; complete for housekeeping; 1 block to Key Route. 526 Telegraph ave.

UPPER 5 rooms and bath; completely furnished. 1112 E. 15th st.

$30—EXTREMELY desirable new, modern, sunny, upper five-room flat; completely furnished; piano, water free. 6663 Telegraph ave.

UNFURNISHED FLATS TO LET.

WHEN some one looks over the wants in search of your ad, it should be "THERE."

A NEWLY furnished upper flat 5 rooms, bath. 282 24th st.

FOR RENT—Nice modern 4-room lower flat, southeast corner Cypress and 10th sts; close to locals and street cars; no children; water free; $15 to good tenant. Wm. M. Butters, 468 11th st.

FOR RENT—Modern flat, one block from Key Route station, five rooms; rent reasonable, 191 38th st., near Telegraph ave.

JUST papered and painted 4 room and bath; ½ block to Key Route. 673 Lydia st.

MOST desirable flat of four rooms, strictly sunny and clean; everything complete, modern and convenient; owner on premises from 11 a. m. till 2 p. m. 1145 Madison st.

MODERN 8-room flat. Inquire at 3807 Grove st.; right on car line; rent reasonable; suitable for letting rooms; a large yard.

MODERN upper flat of 6 rooms, $27.50; 3 minutes' walk to City Hall. 811 16th st.

RENT $20 to $22.50; beautiful 4-room mod. flats; near Key Route; owner supplies water and hall lights. R. J. Montgomery, agt., Telegraph and 40th st.

SUNNY, lower, 5-room modern flat to let; separate yard; $17.50. Telegraph, near Idora. Phone Piedmont 3325.

SUNNY modern 6-room upper flat, convenient to both locals; rent very reasonable. Box 11,058, Tribune.

SUNNY lower flat, 6 rooms, bath, gas and electricity. 674 17th st. Key there.

UPPER flat of 4 sunny rooms, 6th st., near Castro; rent cheap. Inquire at 567½ 6th st.

$25—NEW modern lower flat of 6 rooms and bath on Brush near 18th st.; well worth $30. Low rental to first-class tenant. (1608) GEO. W. AUSTIN, 1018 Broadway.

FURNISHED ROOMS TO LET

WHEN the "furnished-roomer" comes to look for something better, your ad should be "THERE."

A BACHELOR's barn accomodations, $1 to $125., with cooking outfit. 802 Madison st.

A SUNNY front room suitable for gentleman; rent reasonable. 861 Grove st.

A SUNNY room in private house; near 22d st. Key Route. 1509 Franklin st.

A SUNNY, neatly furnished single room for rent; reasonable. 1253 Alice st.

CENTRAL HOTEL, 616 12th st.—120 modern rooms; low rates; baths.

LARGE, sunny front bay window room, gas range, phones, Key Route; fine private house. 804 12th st. Reasonable.

LARGE, sunny furnished rooms, with and without housekeeping privileges, from $10 to $15. 1229 Franklin st.

ROOMS to let furnished. 1184 E. 21st st.

SUNNY front room and kitchen, gas, bath; one single room; reasonable. 506½ Telegraph ave.

SUNNY room to rent, comfortably furnished with bath. $8 a month. Apply at 1670 11th st.

FURNISHED ROOMS TO LET. (Continued)

SUNNY furnished room, running water. 563 29th st., bet. Telegraph and Grove.

THE TOURAINE
14TH AND CLAY STS.
THE CLAY
15TH AND CLAY STS.
THE ST. JULIEN
12TH AND JEFFERSON STS.
Rooms, 50c to $1.50 per day; weekly rates; bath.

TWO sunny, newly furnished rooms; 3 blocks from Broadway. Apply 821 Grove st., cor. 6th.

TWO grand front rooms, one $7.50, other $10. Near Oak st. station. 83 9th st.

THE FRANCES—Next door to Orpheum; elegant outside rooms, $2 to $4 weekly.

THE EVA, 525 13th st., over Gas Kitchen—Furnished rooms, single or en suite.

THE MARYLAND, 366 Webster st.—Sunny front rooms; housekeeping; transient.

TWO furnished housekeeping rooms. 938 34th st.

WHEN some one looks over the wants in search of your ad, it should be "THERE."

ROOMS AND BOARDING.

WHEN a boarder, looking for a new place, turns to the advts., yours should be "THERE."

ALEXANDRA, 1368 Webster st.—Large sunny rooms, running water, etc., with or without board.

ALAMEDA—Sunny rooms; select; board. 2201 San Jose ave., near Park st.

BOARD and sunny front room, reasonable; one or two gentlemen or refined couple; private home. 676 17th st.

BOARD and room $25 month. 541 22nd st.

ELWOOD, 592 Sycamore—Rooms, with or without board; rates reasonable. Phone Oakland 6269.

FOR RENT—A sunny furnished room with good board in private family. 3012 Grove st., Berkeley, one block from S. P. and Key Route, Ashby station. Phone Berkeley 4158.

LE RICHELIEU—Nice summer residence with first-class French board. 156 E. 12th st., cor. 3d ave.; fine location; large grounds.

LARGE, pleasant sunny room, suitable for two gentlemen, with or without board. 265 E. 15th st. Phone Merritt 1227.

LARGE, newly furnished rooms; best home cooking; very reasonable. 766 W. 14th st.

LARGE front room with board; suitable for two friends. 1402 Franklin st., Oakland.

LOVELY sunny suite with board; centrally located. 570 11th st.

NICELY furnished front room, with board; suitable for 1 or couple. 149 8th st., cor. Madison.

ROOMS AND BOARD.
1170 Madison st., near 14th; has changed hands, been newly renovated; give first-class board; special rates to families; couples from $50 to $70.

ROOMS with excellent board; table board, $20 per month; one table reserved for gentlemen. 1067 Oak st., cor. 12th.

ROOM and board. 922 Magnolia. Home cooking. Mrs. C. Egan, phone A 4605.

ROOM and board in German family; near local and car line; reasonable. 805 11th.

ROOMS with board. 1155 Madison st., N. W. cor. 15th.

SUNNY front room to let; steam heated, electric lighted, with or without board; first-class private house; 1 block to Grove; 2 to Key Route. Phone Piedmont 3335.

SUNNY front rooms with board, bath, gas; $25 month; near Oak st. station. 170 8th st.

TABLE board, $18 per month; single meals, 25c; also rooms. 1302 Franklin.

1054 18th st., 2 large, nicely furnished, sunny rooms; running water; terms reasonable; with or without board; near Key Route.

UNFURNISHED ROOMS TO LET.

SUNNY unfurnished room with connections for gas stove; reasonable; walking distance of 14th and Broadway. Address M. Scott, care of Lehnhardt Candy Co., Broadway and 13th st.

CHILDREN BOARDED.

WHEN some one looks over the wants in search of your ad, it should be "THERE."

ROOMS AND BOARD WANTED.

WHEN some one looks over the wants in search of your ad, it should be "THERE."

ELECTRICIAN wants room and board in country near Oakland; must be quiet; has wheel. W. L. Brown, Gen. Delivery, Oakland.

MAN wants room and board; Catholic family; near 14th and Clay. Box 13070, Tribune.

NICE, clean, newly furnished and papered sunny front room; with or without board; in German family. 823 Kirkham st.

WANTED—Room and breakfast by gentleman, with private family; must have no other roomers. Address Permanent, box 14441, Tribune.

WANTED—Boarding place in Berkeley. Box 11931, Tribune.

HOUSEKEEPING ROOMS.

A—GLOBE ROOM RENTING AGENCY. Phones Oakland 7813, Home A-2218. 556 Broadway, corner 7th.
Why run all over town seeking rooms when you may secure a Free List of all kinds of furnished and unfurnished rooms, flats, houses, etc.? We give you full particulars and locate you free of all charge. Globe Room Renting Agency, 556 Broadway, corner 7th.

AAAA—WE have excellent sunny furnished housekeeping rooms, newly papered and renovated; private homelike place; suites, $16, $18. 537 Hobart st.

AAAA—WE have excellent sunny furnished housekeeping rooms, newly papered and renovated; private, homelike place; $16-$18. 537 Hobart st.

A $7.50 SUITE, bay windows; on corner; large double parlors, phone, fuel, laundry; also a $3 room. 806 Madison.

AA—FURNISHED sunny housekeeping suits, $12 and $16. Also single rooms. 275 E. 12th st.

AA—TWO housekeeping rooms, running water; also 1 front room, housekeeping. 853 40th st.

A—HOUSEKEEPING rooms, large yard; reasonable. 771 5th st., corner Market.

ALTA VISTA, 1059 Castro st.—Neat clean convenient housekeeping apartments.

A.A.A.—TWO furnished rooms for housekeeping. 817 12th st.

A BAY-WINDOW, housekeeping room; very cheap. 573 15th st.

A SUITE of housekeeping rooms, sunny and central. 609 16th st.

CLEAN sunny rooms, single and double. Free bath, gas and phone. 1369 Brush st., cor. 18th.

CHEAP rooms for baching; also other nice rooms. 829 Oak st.

FURNISHED front parlor for one or two people; everything modern. 2708 Haste, Berkeley. Phone Berkeley 2258.

FURNISHED apartments, $16 to $22 per month; running water and gas; other rooms also. 407 San Pablo ave.

FURNISHED—2 housekeeping rooms, complete; bath, laundry; reasonable; very central. 529 11th st.

FOUR furnished housekeeping rooms with bath and kitchen; cheap. 662 6th st.

FURNISHED housekeeping rooms, reduced rent. 1820 13th ave.

NEWLY furnished housekeeping apartment; wall beds. Colonade, 546 33d st., near Telegraph ave.

PLEASANT, sunny room for light housekeeping; bath. 121 12th st.

THE ARVEL
835½ San Pablo, one block from Key Route; just opened; sunny, single rooms, 60c per day, $2 week up; also housekeeping, $3 a week up; unfurnished; hot and cold water in every room, bath.

TWO single furnished rooms, one light housekeeping room, with gas, at prices to suit. 511 22d, near Telegraph ave.

TWO nice sunny bay window rooms, completely furnished for hskpg.; cheap rent. 558 20th st., near San Pablo ave.

THREE sunny, nicely furnished rooms; regular kitchen, bath and laundry; rent very reasonable, no children. 571 31st.

THREE nicely furnished sunny housekeeping rooms, nice regular kitchen, phone, bath; $25. At 156 5th st.

HOUSEKEEPING ROOMS. (Continued).

TWO completely furnished sunny front rooms, gas, hot water; close in; reasonable. 981 5th ave.

TWO newly furnished front, sunny housekeeping rooms; newly papered; gas range; cheap. 909 Myrtle st.

THREE fine housekeeping rooms, furnished; close in; man and wife only. 1517 Brush st.

TWO or 3 sunny furnished rooms, regular kitchen; bath; $4 week. 506½ Telegraph.

THREE sunny rooms; gas, electricity, bath, laundry; rent reasonable. 573 22d st.

THREE nice housekeeping rooms, furnished, at $16 a month. 315 14th st.

THREE sunny unfurnished rooms with bath. 812 15th st.

563 10th, near Clay, 2 beautiful connecting front rooms; newly furnished; private entrance; gas range; sink; phone.

304 11th, 2 blocks to Narrow Gauge terminus, sunny, pleasant corner newly furnished. Gas, phone, bath. Reasonable.

205 TELEGRAPH, cor. 18th—Sunny, unfurnished apartment; references. Office, 510 18th st.

14TH, 1076—Housekeeping suites, $10, $12, $14; gas, bath, phone free; one block Key Route.

APARTMENTS TO LET.

WHEN some one looks over the wants in search of your ad, it should be "THERE."

APARTMENTS TO RENT.
The Charlton Apartments, in the new building on the southeastern corner of San Pablo ave. and 23d st., have been opened and suites can be secured by applying on the premises. These apartments are much larger, lighter and more airy than is usual; they are within one block of the Key Route station, within easy walking distance of the City Hall and on a car line that will carry passengers to any part of Oakland, Alameda, Berkeley and Fruitvale for one 5-cent fare. This is the best building on the avenue. Apply on the premises. 695 23d st., Oakland.

AA—FOR RENT, beautiful new, sunny, thoroughly up-to-date 3 and 4-room apartments; $17.50 to $22.50; tile bath room, gas ranges, free garbage; 2 minutes to Key Route station; street car at door; 30 minutes to S. F. F. K. Mott Co., 1060 Broadway, Oakland. Phone Oakland 147.

APARTMENTS, 4 rooms and bath; completely furnished for housekeeping. 196 E. 16th st., corner 4th ave.

APARTMENTS, 3 and 4 furnished housekeeping rooms. The Mentone, 658 8th.

APARTMENTS of 3 or 4 furn. or unfurn. rooms, bath and heat. 800 14th st.

BURCHARD APARTMENTS.
Elegantly furnished; electric lights, steam heat; bath in each suite; 1 block to Key Route Inn. 1569½ Broadway.

BELMONT APARTMENTS.
Furnished and unfurnished 3, 4, 5 rooms, all sunny; modern; janitor, phone, etc. Telegraph ave. at 38th st. Phone Piedmont 869.

"BUENA VISTA," 1411 Brush—5 minutes' walk to 14th and Broadway; select apartments; summer rates.

Fairmont Apartments
Orange st., at Oakland ave.
Apartments of 3 and 4 rooms; every room outside and very large; furnished and unfurnished; new and modern; Oakland ave. cars pass the door. Oakland 8137.

Lakeshore Apartments
On boulevard overlooking Lake Merritt; beautifully furnished; strictly modern; steam heat; hot water; reasonable rent. East Oakland cars.

LEWELLYN Apartments, 10th and Jefferson sts; new fireproof building, strictly modern; two and three room suites.

Madison Park Apartments
NINTH AND OAK STS., 2 short blocks to San Francisco trains. 2, 3 and 4-room suites. Everything new and thoroughly modern. Each suite a complete home. Magnificent view. Ideal location. Rates reasonable. No small children.

Maryland Apartments
formerly the Stettiner, under new management; N. W. Cor. Telegraph ave. and 33d st.; entirely new and modern, beautifully furnished; light and airy; rates reduced.

Muri-Ell Apartments
327 Grand ave.
In exclusive residence district; near Lake Merritt; 7 blocks from city hall; 2 blocks east of Key Route Hotel; 2 and 3-room suites, handsomely furnished.

ROSLYN APARTMENTS, corner Telegraph ave. and 19th st.—2, 3, 4-room apartments, furnished, unfurnished, $18 up; rooms $8 up.

St. Regis Apartments
Summer rates; large, newly furnished; all outside 2 and 3 rooms, $20 up; also single rooms. 25th and Grove sts.

ST. NICOLAI.
Sixteenth and Clay sts.; Oakland's finest apartment house; modern in every respect; steam heat and elevator.
SUMMER RATES.

The Severn
Has two, three and four rooms; summer rates. 1616 Telegraph.

THE VETERANO—2 and 3-room apartments, 5891 Marshall st., at San Pablo; S. P. station, Berkeley train; 30 minutes to San Francisco; summer rates.

"THE SHADBURN" apartments, furnished and up-to-date; gas free; $15 to $18 per month. 738 Harrison st.

VERY choice apartment, four rooms and alcove; steam heat, etc.; elegant location. 1220 Jackson st., near 14th.

WOLLINDALE
1330 Alice st., near 13th.
New, handsomely furnished; steam heated; hot water always; main line phone in each apartment; thoroughly modern; 5 minutes from 14th st. depot. Oakland 1812, A 5063.

STORES AND OFFICES.

LEASE for sale; on Broadway, near 12th st., ground floor; owner leaving city; make offer. D. F. Minney, 422 11th st.

NEW store for rent, near business center; rent very reasonable. Phone Piedmont 1295. Box 7444, Tribune.

STORE IN THE HEART OF TOWN. LOW RENT. 832 WASHINGTON ST.

369 10TH st., size 16x90; modern window, electric light and gas; double skylights; 3 fine living rooms in rear; rent reduced to $45. M. Friedman Realty Co., 969 Broadway, room 38.

PROPERTY TO EXCHANGE.

AA—WANTED—To exchange gilt edge $1,500,000 Corporation stock, paying 7 percent dividend regularly, for piece of city real estate; about $1500; owner of stock wishes to build; no agents. Box 14437, Tribune.

FOR EXCHANGE—General merchandise stock, large building and lot; 100 miles from San Francisco, for bay improved; best proposition in State; will be in Oakland this week. Box 15,634, Tribune.

GOOD lot 30x100; street work done, sewer, for new 1-seated auto Runabout. Box 14435, Tribune.

PROPERTY for exchange in Alameda county; we have some clever bargains; can always suit. The Realty Exchange and Investment Co., r. 63-64, Bacon blk.

RARE old mahogany, twin beds, bureau, chiffonier and writing desk, old brass swinging coffee pot, candle sticks, spinning wheel and foot warmer; valuable old paintings and engravings; will exchange in part payment for lot in Piedmont vicinity or automobile. Address box 14600, Tribune.

TO EXCHANGE
ENTIRE block in East Oakland, suitable for building purposes, clear, price $11,000. Exchange for good improved property in Oakland. D. F. Minney, 422 11th st.

FLATS FOR SALE.

PRICE, $6250; INCOME, $90 PR. MONTH
Positively the best small buy in Oakland, 2 flats of 4 and 5 rooms, and a cottage of 5 rooms; all modern and in fine repair; completely furnished. Lot, 44x115, within 100 feet of Telegraph ave., and near Key Route; close in; fine neighborhood. Mortgage of $2000, at 6 per cent can stand.
D. F. Minney, 422 11th st., Oakland.

MONEY TO LOAN.

AAA—YOU CAN BORROW MONEY FROM US ON YOUR FURNITURE, PIANO, DIAMONDS, ETC., WITHOUT REMOVAL FROM YOUR POSSESSION.
WE WILL MAKE ANY ONE A LOAN at once, without red tape methods or embarrassing inquiries among your neighbors.
POSITIVELY NO ONE WILL KNOW. We will loan you as much as your security will stand, without wait or delay.
WE DO NOT TIE YOU UP TO ANY PARTICULAR MONTHLY PAYMENT PLAN.
You can pay small interest on the loan and pay the principal as you like.
OUR RATES ARE THE LOWEST.
Strictly private offices and courteous treatment.
THE EASTERN BROKERAGE CO., Oakland office, 1065 Washington st. Phone Oakland 6900. Phone Douglas 4020. 787 Market st., San Francisco. Rooms 207-208, SE. corner of 4th st. Also at 856 Hayes st., near Fillmore, San Francisco.

HOUSEHOLD LOAN CO.
Makes it easy for people to secure a loan on their Furniture, Pianos, Horses, Vehicles, etc., quickly, privately, without publicity or inquiries of friends. No advance charge; payments to suit the borrower and you pay only for the time you keep the money. Phone, write or call and get the facts free of charge. Rooms 518-519 First National Bank Bldg., 14th and Broadway. Phone Oakland 6980 or Home A 3580. San Francisco office, 357 Pacific Bldg.

LOANS ON FURNITURE, PIANOS, ETC.
Our specialty—loans in small amounts, FROM $10 TO $200.
All our dealings strictly confidential. All applications given prompt attention. You pay us in small monthly installments, having option to pay up in full any time, thereby saving a discount to yourself. Our rates are the lowest. Can call evenings. Phone, write or call and our man will give you rates and details.
MUTUAL LOAN COMPANY, Room 5, Macdonough building, 14th and Broadway. Phone Oakland 5912 or Home A-4924. After 6 p. m., phone Piedmont 4316.

The Star Loan and Inv. Co.
Room 267, Bacon Block. Phone Oakland 3835.
Salaries and notes of reliable employes, wage earners and others, bought, and payments received in easy weekly or monthly installments.
Office open 9 A. M. to 6 P. M.

THOUSANDS
of dollars to lean on real estate at current rates of interest. Call, or ring up Oakland 4942 and ask for the Loan Department.
Flat Loans.
Building Loans.
Installment Loans.
GEO. W. AUSTIN
1018 Broadway.

CALIFORNIA'S LARGEST PAWNBROKERS.
Liberal loans on diamonds, jewelry, sealskins, furs, etc.; banking rates; ladies' private office; fire and burglar proof vaults on the premises.
CALIFORNIA LOAN OFFICE, 841 Broadway, near 8th st., Oakland.

LOANS on furniture, etc., made within hour after call. You retain possession. Terms to suit borrower. Confidential. Lowest rates. STRINGER LOAN CO., 1015½ Broadway, room 8. Tel. Oak. 9262.

LOANS FOR EVERYBODY
We make loans from $10 up to men and women who are honest and work steady and faithfully. That is all the security we require for a reasonable amount. If you are behind with some of your bills, see us. Our charges are reasonable and you can return the money to us in small payments on your pay days. Our plan helps you to get out of debt. We also loan to those owning pianos and other furniture. No furniture disturbed. Loans made immediately. No unnecessary publicity or red tape. Courteous treatment.
PACIFIC LOAN CO.
THE WAGE-EARNERS' BANK.
R. E. Cruzan, Manager, Room 306 Bacon Building, 12th and Washington sts. Office open until 6:30 p. m.

ADVANCES made on diamonds and any good security, at No. 1622 7th st., Oakland; charges moderate.

CARRIER WEIDER—Money loaned on furniture, pianos, etc. 342 Telegraph ave.

DON'T borrow on salary until you see me. F. A. Newton, 613 Union Savings building.

Koenig & Kroll,
378 Broadway, will be pleased to receive applications for loans from $500 up.

MONEY loaned salaried people and others upon their own names without security; cheapest rates; easiest payments; offices in 66 principal cities; save yourself money by getting our terms first. Tolman, room 460 13th st., Oak., or 951 Phelan bldg., S. F.

MONEY TO LOAN ON REAL ESTATE
Italian - American Realty
866 Broadway, Oakland.

LOANS on furniture, pianos, etc.; private party; $2 up. Box 15652, Tribune.

MONEY ON PIANOS AND FURNITURE. W. F. O'BANION, 458 9TH ST.

OAKLAND LOAN AND TRUST CO.—Salary & other loans; estab. 10 years. Rm. 25, 1003½ Broadway; hours 9-4.

$100 TO $100,000; 1st, 2d mtgs.; any proposition. DU RAY SMITH, 1095 Broadway.

$500—$100,000 TO loan on real estate. V. WEHE & CO., 34 Telegraph ave.

WHEN the owner of "idle money" looks, your business opportunity ad. should be "THERE."

MONEY WANTED.

WANTED—$2250 on suburban property at 7%. Must have this by July 1st. Box 9625 Tribune.

EDUCATIONAL AND MUSICAL.

A Modern School for Modern Times.
Polytechnic Business College and School of Engineering,
306 12th st., Oakland, Cal.
Leading Business College of the West. Courses in Business Training, Shorthand, Typewriting, Telegraphy; also Civil, Electrical, Mining and Mechanical Engineering. Summer school. Free catalogue.

A-TO-ZED School, 2507 Channing way, Berkeley—Individual instruction in all subjects; day and evening. Phone Berkeley 951.

C. Patrick Hildesley
Voice Culture. 1069 Broadway.

ENGINEERING—Civil, elec., min., mechanical, survey, assay; day, eve.; est. 1864. Van der Naillen School, 51st and Telegraph ave., Oakland.

Heald-Dixon College
San Pablo ave. at 16th st., Oakland—New and modern; 12 schools; greatest facilities and strongest influence; commercial, shorthand, typing, normal.

MISS JEAN MACDONALD—Singing, stage, ballroom dancing. 922 22d st., near Market.

MISS FLORA C. KENDALL, pianist and teacher, 265 10th st. Phone A-3382.

MRS. F. LERCHER—Voice tried free; piano. 573 17th st. Phone Oak. 3947.

OAKLAND Shorthand Institute; estab. 10 years; select private school of limited attendance; personal guidance of expert certified instructors; moderate terms. 1065 Washington st.

PIANO instruction; highest standard; HAZEL REEK. Studio, room 36, 1115 Broadway; telephone Oakland 6154 or Home A1468. Artistic accompanying.

Private Instruction
given by experienced lady teacher in English branches of both private and public school work; terms moderate; best of references. "I," 280 Fairmont ave., Oakland.

TEACHER wanted to teach children piano or violin in exchange for nice room or suite. Call 523 12th st., Oak.

VIOLIN studio—Max Lercher, 611 15th st. Phone Oakland 8279.

HOUSES FOR SALE.

ARTISTIC, thoroughly modern 6-room bungalow; extra large rooms and halls, 2 large porches; lot 50x100; in neighborhood F. M. Smith mansion, 4th ave.; fine elevation; $5000, terms. Owner and builder, phone Merritt 2612.

A NICELY furnished house of 9 rooms, modern; all conveniences; lot 30x125; beautifully laid out; sold on account of leaving city; no agents need answer. For particulars address box 6833, Tribune.

BARGAINS.
$3500—½ cash, balance $25 per month, including interest 6 per cent, buys beautiful new and modern 6-room cottage on best street in East Oakland. Corner lot 50x140, all street-work completed; on car line; 12 minutes to Broadway; 5 minutes' walk to locals.
$3500—½ cash buys modern 2-story, 7-room colonial house near Grove st.; 2 blocks to Key Route; lot 40x135; north side of street; all improvements; neighborhood very choice.
$3250—Buys new and modern 2-story 6-room house in best renting district East Oakland; handy to cars and locals; lot 30x100 feet; street work complete; neighborhood very good; will rent readily for $30 per month. $500 cash, balance very easy.
LEWIS & MITCHELL CO., (Exclusive Agents.) 308-9 First National Bank Bldg.

BEAUTIFUL home; 14 rooms, 2 baths, 3 toilets, marine view; lots 150x100; house can easily and cheaply be made into 3 flats and there is plenty room on lot for another house; best part of Fruitvale; fruit trees, berries, choice roses; high ground, above fog; can be had for less than property cost owner; no agents. Phone Merritt 1310.

BEAUTIFUL 4-room cottage, bath, barn; lot 34x205; must be sold. 4436 Glenn ave., Fruitvale.

BEAUTIFUL Linda Vista home, 7 large rooms; lot 50x100. Box 7442, Tribune.

COTTAGE FOR SALE—Small payment down, rest like rent. Call 2082 Broadway.

FOR SALE—A house of 6 rooms; large lot; $2000; $500 down, $15 month at bank interest. Apply on premises, R. H. Jagoe, Fitchburg.

LINDA VISTA home for sale; most desirable residence street in Oakland. 416 Oakland ave.; 8 rooms; thoroughly modern bungalow; front rooms floored and paneled in hardwood; high ground; excellent car service; reasonable terms. Call afternoons or phone Oakland 5800.

MODERN 5-room cottage, gas, electricity, high basement; lot 40x135; close to car and local; will accept vacant lot as part payment. 550 53d st., Oakland.

NEW up-to-date 6-room bungalow; fruit trees; car half block; Key Route three blocks; $3600 cash or easy terms. Key at owner's, 5201 Shattuck ave., corner 52d st., North Oakland.

NEW 6-room bungalow on car line in Piedmont district; $500 down. See owner, 189 E. Moss ave. Phone Piedmont 2358.

Read This!
I have tried to sell my place and break even; not having been able to do so, I must sell at a loss, but I must sell at once; lot 60x130. Modern house 4 rooms and bath, furnished or not; all fenced, chickens on place; 30 min. to 12th and Broadway, on line of proposed Key Route extension, in fast growing district, near schools and churches; come and see place and make me an offer. Take E. 14th st. to Liese ave., go to end of car line and turn to left. 3019 Persimmon st., Fruitvale, or Box 15567, Tribune. Easy terms.

TERMS—Five rooms and bath; built for a home; 4 blocks from 23d ave. station; lot 35x140, under cultivation; price $3250. Address box 1247, Tribune; no agents.

WHY PAY RENT when you can buy a cottage near the Key Route; small payment down, the balance easy payments. See owner, Richard J. Montgomery, 4003 Telegraph ave., cor. 40th, Central Oakland.

WILL build to suit buyer, on easy terms; have several lots on Shafter ave. Owner, cor. Avon.

$400 DOWN
New, attractive, five-room cottage, 1845 13th ave., near E. 27th st.; large living room, elegant mantel, beam ceiling, combination fixtures, sun porch and pergola; sun in every room; the price is right; terms easy and location ideal. Owner, Burton, 629 14th st. Phone Oakland 5840. Particulars.

$200 CASH, $30 per month; new 5-room cottage; swell location; gas, electricity; owner leaving city. 1121 Santa Fe ave., near San Pablo ave.; price $3050.

$1400—4-ROOM cottage, on car line; lot 50x120; $100 down, bal. $15 month. C. E. Bertsch, 2208 High st., Fruitvale. Tel. Merritt 3500.

$3350—MODERN bungalow, on northeast corner in Santa Fe Tract, near Grove st. cars; new and modern. Box 14503, Tribune.

$3000—A MODERN 6-room, 2-story house; near Grove and 32d; snap. Box 14499, Tribune.

6-ROOM cottage, mission style; lot 30x150. 1787 10th ave., East Oakland.

7-ROOM, two-story house, new; $3500; terms. Owner, box 14448, Tribune.

LOTS FOR SALE.

A SPLENDID investment—Choice lot, 40x120; $300 down, balance payments; no interest or taxes for two years; no agents. Box 14642, Tribune.

ELEVATED lot 30x100; street work done, sewer, water; cheap for cash. Box 14435, Tribune.

CLASSIFIED ADS IN THE TRIBUNE PAY BIG RETURNS

EASY terms, $50 down and $15 monthly; lot near Key Route. Inquire 34 Telegraph ave.

Foothill Park Lots
$10 a Foot
Street work all done
Monthly Payments.
GEO. W. AUSTIN,
1018 Broadway.

SPECIAL.
TWO elegant building lots in first-class district in central Oakland, ripe for improvements, can be had for $27.50 per foot; either one or both; on very easy terms. Do not fail to see these. D. F. Minney, 422 11th st., just east of Broadway.

SPECIAL.
A BUSINESS corner, vacant, ideal location for stores, flats or apartments; convenient to everything; 100 feet frontage; being sold at a sacrifice. D. F. Minney, 422 11th st.

THREE Linda Vista lots must be sold; $30, $35 and $40 per front foot; street work all done; sewers in front and rear; most desirable residence street in Oakland; excellent car service; 3 blocks from Piedmont Key Route station. Apply owner, 2233 Adeline st., after 6 p. m.

TWO fine lots for sale in East Piedmont Heights; near car line. Box 14642, Tribune.

WE WANT AN OFFER
For lot
32 ft. x 142 ft.
situate on
WEST SIDE OF BROADWAY,
96 ft. south of 40th st.
WILL SELL ON EASY TERMS.
A. J. Moore & Co.
Room 29, Bacon Block, Oakland, Calif.

50-FT. south, near Grand ave. and Lake, $1250, terms. Box 7441, Tribune.

PROPERTY WANTED.

I WILL pay cash for an 8-room house; lot not less than 50 ft.; location considered. Address box 14446, Tribune.

WANTED—TO PURCHASE FROM OWNER, A GOOD-SIZED BUILDING LOT IN BERKELEY BETWEEN SHATTUCK AVE. AND COLLEGE. STATE PARTICULARS AND LOWEST CASH PRICE. ADDRESS BOX 13502, BERKELEY TRIBUNE.

WANTED—To buy for cash, modern 8-room house; near Claremont Hotel; must be convenient to trains and cars; no agents. Box 14730, Tribune.

WANTED—To buy for cash, house of 5 to 7 rooms, between 12th and 38th, Filbert and Broadway. Box 14,671, Tribune.

REAL ESTATE.

A Splendid Piedmont Home
A Fine Bay View Lot 110x150
House of 8 rooms and bath new. Large sleeping-out porches. Hardwood floors, two mantels; Will trade for lot, cottage, or flats. Price $8000. A SNAP.
A. J. Snyder
901 Broadway. Oakland, Cal.

A LOT on Mountain View ave., Elmhurst, nr. W. P. depot, 50x125. Also 2 5-room modern cottages on Carrison st., nr. S. P. ave.; easy terms; make offer. Box 14683, Tribune.

FOR SALE—Large lots on 61st st., south front; street work done; only $500 $25 down and $10 per month.
Also new 5-room cottage; $2250; $300 down, $20 per month. Inquire 5898 San Pablo ave., cor. 59th st., Oakland.

FOR SALE—Two up-to-date 5-room bungalows; Woodruff ave., in Fourth Ave. Terrace. Apply Laughland-Schnebly Co., 1443 Broadway, Oakland.

Laymance Real Estate Co
1214-1216 Broadway Oakland

$12,500
Improved corner, adjoining new retail section; right on line of progress; proposed municipal improvements will double this in value. Buildings could be raised now and made to bring in good income. Offered to close an estate. (473)

$3650
Right in town. Improved holding within 300 feet of business center. Land alone worth $5000. Adjoining land for sale at $300 per foot. Improvements will pay now double bank interest. No inquiries by phone. Principals only. (76)

Choice, Roomy and Convenient
$5750—Fine modern bungalow 7 rooms; polished floors; china closets set in; furnace; mantel; grate; lot 50x150; lake view; choice location, convenient to local train service and easy walk to 12th and Broadway. $3000 mortgage can remain. Seldom this class of property offered, so close in with grounds so spacious. (658)

Same as Rent
$3250—Modern cottage 5 rooms; bath; south exposure; 40x100; street work complete; new Telegraph avenue Key Route station. $350 cash, balance as rent. (97)

Bargain on Easy Terms
$3150—Substantial 9-room house; modern plumbing; north side of street; 50x137; fruit, berries, summer house; within a stone's throw of central Fruitvale avenue. $500 cash, balance to suit, or will take lot as part payment; a restful spot with no discomforts. (653)

Fine Builder's Corner
$4500—Five fine terraced lots, 30x100, on upper 7th ave., the finest street with elevation between Lake Merritt and 13th ave. This is only $900 per lot. We know that house built here will find ready sale and we can sell them. (384)
LAYMANCE REAL ESTATE CO. 1214-1216 Broadway.

MY $250 equity in lot 40x110; fine location; balance easy terms. Phone evenings, Oakland 3111.

SNAP for investors; 12 minutes' walk from postoffice; almost an acre; 8-room house; party leaving town. Address Owner, box 14,611, Tribune.

Taylor Bros. & Co.
Real Estate and Insurance.
1236 Broadway. Phone Oakland 960, A-3950

Swiss Chalet
$4750—Brand new 2-story 7-room Swiss design, living room 13x23, large dining room; a novelty in the reception hall entrance feature; all downstairs paneled and beamed; many bracket and ceiling lights; 4 bedrooms, finest of plumbing; has an east front; lot 35x100; surrounded by fine homes; one block from best of street car service; every possible modern convenience in and surrounding this property.

For Speculation
$12 to $15 per foot
This property is fine for speculation; worth double the money; also elegant for a nice class of cottages; 400 feet frontage in North Oakland, not far from Telegraph ave.; handy to San Francisco local, street cars; sewers and water complete; over $800 spent for street work; fine surroundings; just think, $12 to $15 per front foot; cheaper than lots ten miles away; mortgage must be sold.

Inside Property
$5000—This property is situated on Grove st., close to Key Route line; double flats; in good condition; also 4-room cottage; this is worth $7500; front portion of lower flat suitable for stores.

$9000 Piedmont Home—Will Exchange for Bungalow
$9000—This beautiful one-year-old two-story dwelling, with 8 large rooms, basement and attic, sleeping porch, servant's room, reception hall, with all the latest improvements for a beautiful and comfortable home; lot 50x110; beautiful view of surrounding country and the Golden Gate, will exchange for a $5000 or $6000 modern, up-to-date cottage or bungalow, situate in Piedmont, Linda Vista, Adams' Point or other first-class resident district, and take mortgage for difference.

Taylor Bros. & Co.
Residence Phones—Merritt 3661 and Merritt 3623.

FRUITVALE REAL ESTATE.

ARTISTIC bungalow, 4 rooms, bath, gas, electricity; lot 31x120; fruit trees, berries, roses; easy terms. 1634 36th ave.

ELMHURST REAL ESTATE

Twelve lots in Elmhurst for sale, $1500 if sold immediately. Part cash, balance on time. Apply to J. C. Arnold, Tribune office, Oakland.

Only Seven Lots
left at $125; $25 down, $7 a month; $100 cheaper than any other lots in Elmhurst; come out today.
BEN WILSON,
E. 14th st., near Grand ave., Elmhurst.

COUNTRY REAL ESTATE.

Beautiful Del Monte
CHOICEST SUMMER AND WINTER RESORT ON PACIFIC COAST.
CHOICE LOT CHEAP IN DEL MONTE HEIGHTS. TO MAKE SETTLEMENT OF ESTATE MATTER; LOT IN BLOCK 25. SEE MAP. ADDRESS J. C. ARNOLD, 2432 OREGON ST., BERKELEY.

SALE or ex.—Poultry, berry ranches; nr. town, 2 R.R. G. A. Lavender, Livermore.

$1200, 70 ACRES Santa Cruz Mountains; cottage or orchard; vines; snap. Box 11933, Tribune.

WALNUT GROVES.
See us about Walnut groves, 1-5-10 acres, adjoining Santa Rosa; prices and terms right. Macdonald & Morgan, 621 Phelan Bldg., S. F.

MEDICAL.

AA—LADIES—Dr. North, 1025 Market, San Francisco; specialist for women only; no delays or disappointment; relief guaranteed; by most superior painless methods; most obstinate cases treated; all female complaints and irregularities treated; have no hesitancy if in need of my services; absolutely harmless; low fees; advice free. 10 a. m. to 4 p. m. and 6 to 8:30 p. m.

A—PRIVATE home for the sick; confinement specially; adoption; special treatment for all female trouble. 1303 Market.

ALTA BATES Sanitarium, 2460 Webster, east of Telegraph, Berkeley. Surgical, obstetrical and rest cure. Phone Berkeley 1144.

MRS. DR. NATHAN, 228 Church st., cor. 16th, San Francisco. Phone Park 6478; graduate Royal University, Berlin; 26 years' successful practice; treats childless ladies; guarantee every case; confinement cases given best medical care; infants adopted; terms reasonable. Market st. car at ferry.

HAPPY Lady home treatment; relief of all female troubles; satisfaction guaranteed. 247 Pine, S. F.; 11-4; con. free.

LADIES! Ask your druggist for Chichester Pills, the Diamond Brand. For 25 years known as best, safest; always reliable; buy of your druggist; take no other. Chichester Diamond Brand Pills are sold by druggists everywhere.

MME. DR. E. SIMON, grad. midwife and electrician; private home for confinement; terms moderate; 12 to 3 p. m. 3120 Wash. st., Fruitvale. Merritt 167.

PHYSICIANS' DIRECTORY.

A.A.—DR. SCHIRMAN positively cures rheumatism and sciatica diseases of the heart, blood and nervous system; liver, kidneys and bladder trouble. Office, 1620 Post st., San Francisco.

DR. F. W. D'EVELYN Office, 2115 California st., San Francisco; telephone West 1144; hours, 1 to 3. Residence, 2108 Clinton ave., Alameda; telephone Alameda 150; hours, 9 to 10 a. m., 7 to 8 p. m.

RICHSTEIN, J. J., M. D., genito-urinary and skin diseases, R.811-15, 830 Mkt., S.F.

Special Notice
DR. H. B. BRIGHT
517 23rd Street
Oakland, Cal.
Dr. Bright calls the attention of his former patients and the public at large that all bills due must be paid to him personally, and furthermore, he will not be responsible for any debts contracted unless such are transacted and signed by himself. He is in no way connected with any other offices but his own and does not authorize anyone to represent him. Address all communications to
DR. H. B. BRIGHT
517 23rd Street
Oakland, Cal.
TELEPHONE OAKLAND 7001.

OSTEOPATHY.

DR. R. L. MEYER, 830 Market, S. F., 503-4-5; chronic, nervous diseases, mental aberration, eye, ear, nose, throat, chest, heart, stomach liver, kidneys, constipation, rheumatism, paralysis, weakness. I cure where others fail; no drugs, no knife, consultation free.

DR. F. A. LACEY, Osteopathy; Electro-Therapeutics. Oakland Bank of Savings bldg. 12th and Broadway.

VALPEAU'S FEMALE PILLS.

VALPEAU'S female pills are sure; best regulating pills sold; price $2.50 by express. Osgood's Drug Stores, Oakland.

ELECTRIC LIGHT BATHS.

CURE rheumatism, lumbago, kidney disease, grippe; purify the blood. 508 Oakland Bank of Savings bldg. Phone Oakland 3463.

RUPTURE CURED.

"TALKS ON RUPTURE," by Prof. Pierce. Just issued; copy free. Pierce & Son, 1417 Chestnut st., Alameda.

HAIR PHYSICIAN.

DR. M. M. CARTER, hair physician—Diseases of head and hair treated; scalp and facial massage, shampooing and manicuring. Rooms 67 and 68, 1065 Washington st.; phone Oakland 3204.

NOTICE OF TIME SET FOR PROVING WILL, ETC.

In the Superior Court of the County of Alameda, State of California.
In the matter of the estate of Lucie Beebe Butters, deceased.
Notice of time set for proving will, etc.
Notice is hereby given that a petition for the probate of the will and codicil thereto of Lucie Beebe Butters, deceased, and for the issuance to David Edwards, R. A. Bray and J. C. McKinstry of letters testamentary thereon has been filed in this Court, and that Friday, the 9th day of July, A. D. 1909, at 10 o'clock, a. m. of said day, at the courtroom of Department No. 4, of said Court, at the Court House in the City of Oakland, in said County of Alameda, has been set for the hearing of said petition and proving said will, when and where any person interested may appear and contest the same.
Dated, June 24, 1909.
JOHN P. COOK, Clerk.
By W. W. Crane, Deputy Clerk.
J. C. McKINSTRY, attorney for petitioner, 2323 Washington street, San Francisco, Cal.

DIVIDEND ANNOUNCEMENT.

FARMERS AND MERCHANTS SAVINGS BANK.
Oakland, California.
A semi-annual dividend at the rate of FOUR PER CENT per annum has been declared on savings deposits for the six months ending June 30, 1909, payable on and after July 1, 1909. Dividends not called for are added to and bear the same rate of interest as the principal from July 1, 1909.
GEO. S. MEREDITH, Cashier.

DIVIDEND NOTICE.

FIRST TRUST AND SAVING BANK, Oakland, California.
(Affiliated with The First National Bank of Oakland.)
For the six months ending June 30, 1909, a dividend has been declared at the rate of four (4) per cent per annum on savings deposits, payable on and after July 1, 1909. Dividends not called for are added to and bear the same rate of interest as the principal. Money deposited on or before July 10th will draw interest from July 1st.
O. D. JACOBY, Cashier.

DIVIDEND NOTICE.

HARBOR BANK, Oakland Cal.
For the six months ending June 30th, 1909, a dividend of 4 per cent per annum has been declared, payable on or after July 1, 1909.
Dividends not called for will be added to and bear the same rate of interest as the principal.
C. B. MERSEREAU, Cashier.

DIVIDEND NOTICE.

STATE SAVINGS BANK, Oakland, Cal.
For the six months ending June 30, 1909, a dividend has been declared at the rate of four (4) per cent per annum on savings deposits, payable on and after July 1, 1909. Dividends not called for are added to and bear the same rate of interest as the principal from July 1, 1909.
R. J. McMULLEN, Secretary.

TOO LATE TO CLASSIFY.

LADIES' SUITS TO ORDER, $15; Men's, $15. Bargains in uncalled for suits, $7.50; any suit in the house half price. American Woolen Mills In., 873 Washington.

ROOMING HOUSES FOR SALE.

FOR bargains in hotels, rooming houses, apartment houses and exchanges of all kinds, see THOMAS C. SPILKER & CO., 1241 Broadway. Phone Oakland 7794.

$8500—Elegant modern residence of 12 rooms and 2 baths, on a northwest corner lot, 60-foot front, choice location; east of Lake Merritt; mortgage $4000; will exchange equity for good income property or will consider building lots. Will assume mortgage on desirable property; might take an automobile. GEO. W. AUSTIN, 1018 Broadway, Oakland.

THIRTY-EIGHT - - - PAGES.
Thursday, June 24, - - 1909.

Oakland Tribune

Only Oakland Newspaper that Publishes Associated Press News.

SPECIALS for Friday and Saturday

AT THE CORSET HOUSE

Last Days of Our Big White Goods Sale

These are the last days of our White Goods Sale. Remember we guarantee you a saving of 25% on all white garments for Friday and Saturday, two last days of our sale.

HOSIERY—We will place on sale Saturday one hundred dozen Gauze Lisle Hose, fast black and seamless, double heels and toes, and instead of giving away one pair with every dollar's worth sold, you can buy as many pairs as you like; the regular value of these Hose are 25c—no more, no less.

Friday and Saturday, 19c per pair

HOSIERY—One hundred dozen of Silk Lisles, the regular C. & G. make; Hermsdorf dye, high spliced heels and double toes, and instead of guaranteeing these goods and charging you 50c per pair, buy what you want.

Friday and Saturday, 34c

HOSIERY—Made of fine gauze lisle with the double 4-inch welt top, high spliced heels, double sole and toes; black, brown and tan shades; regular value 50c.

Friday and Saturday, 39c

Don't Fail to Look Us Over

CORSETS—Don't go on your vacation without one of our RUST-PROOF CORSTS; don't have your vacation spoiled by getting your clothes all rust. If you want a good up-to-date Corset, made of white twilled sateen, guaranteed not to rust, we have sizes 18 to 30.

Price, $1 00

SUMMER NET CORSETS—In all the different lengths, long, short or medium.

Prices, 50c, $1.00 to $1.50 per pair

COMBINATION GARMENTS — Try them on your vacation; no bulk at the waist line and does away with corset cover; short skirt and drawers. As they are all in one. Prices range from $1.25 up.

OAKLAND'S SPECIALTY HOUSE for all kinds of Pads and Forms for bust and hip.

Crescent Corset Co. 1101 Washington St. at Twelfth

'Salvation Nell,' a Wonderfully Staged Play of Underworld Life

MRS. FISKE As "Salvation Nell."

In "Salvation Nell," the superbly acted and wonderfully staged play of underworld life of New York, which Mrs Fiske and her famous Manhattan Company will present at Ye Liberty Playhouse next Monday evening, displays seriously for the first time on the stage the marvelous work which is done in the crowded centers of every large city by the Salvation Army. So vividly, so faithfully, so appealing is the work of the Army set forth in "Salvation Nell" that Mrs. Fiske has received from Army workers countless messages of gratitude and praise for her portrayal of the title role, and the spirit of the production as a whole.

During the notable half season run of the play at the Hackett Theater in New York, the Army officers were quick to discern the splendid advertising power of the piece, and mightily a lassie with outstretched tambourine was stationed in front of the theater as the throngs poured out. That the message of the play hit home was demonstrated over and over by the pile of greenbacks that always filled the tambourine.

Army Workers See Play

Many workers of the Army witnessed the play in New York, and among them was Ensign Katherine Henricle, who has visited, prayed and worked for the reclaiming of men and women in every one of the notorious dives of the Cherry Hill District, where the scenes of the play transpire. She declares emphatically that the play is a well-written replica of incidents in the lives of the slum workers.

"The scene showing the meeting room is true to life and must have been taken from No. 88 Cherry Hill, which was the barracks nine or ten years ago," says Ensign Henricle. "After that the Army moved to No 90, and then to the present location, No. 92 Cherry Hill. The present headquarters is a five-story modern building, and would not be what was wanted for a stage setting. But when No. 88 was being used, Cherry Hill was one of the worst blotches on the map of New York City. Murders were common, while the thieves reaped a rich harvest by robbing sailors, whom they term "goldfish." Old Mother Oleson, one of the most notorious women in the world, had her saloon dive next door to us. In the front of it was a cigar stand, and those who cared to investigate further were surprised to see a panel slide back in what looked like a solid wall.

Work in the Slums

"I visited those places scores of times, selling the 'War Cry,' and thus was able to see just what were the conditions in Darkest New York. There were many Salvation Nells. When a girl starts on the wrong path, and has her alleged friends, wine-suppers and the like, she laughs at the efforts of any person or organization to reclaim her. It is only after she has been cast aside and kicked far down the social ladder, when everybody shuns her, that the Salvation Army steps in. It has done, and is still doing, a great work."

RETURNS FROM EASTERN BUYING TRIP

Washington Street Merchant Reports Good Outlook and Indication of Lively Fall Trade

Don Morris is back in town again after his regular semi-annual buying trip to New York City and other Eastern points. He returns after a trip of several weeks spent in visiting the big clothing manufacturers on the Atlantic and his optimism on the business outlook for the coming fall months is contagious.

Every city visited by Mr. Morris, every business man and manufacturer, looks forward to a tremendous business activity the coming season, and the times seem propitious for a good business for the merchant on the Pacific Coast also.

LOW RATES BACK EAST.

On June 14 to 19 and 25 to 27, also various dates in July, August and September the ROCK ISLAND-FRISCO LINES will sell round trip tickets to EASTERN POINTS at very low rates. Choice of routes with liberal stop-overs. Through standard and tourist sleepers via Salt Lake City and Scenic Colorado; also via Los Angeles. For full information write to or call at Rock Island Ticket Office, 1056 Broadway, Oakland.

CALIFORNIA 4th OF JULY EXCURSION RATES

On July 2, 3, 4 and 5 excursion tickets will be sold to all points in California where the one-way rate will not exceed ten dollars, final return limit July 6. For further information see

SOUTHERN PACIFIC COMPANY,
Corner 13th and Franklin Sts., Oakland,
Or S. P. Agents.

A CLASSY NEW HOME

Should have beautiful electrical fixtures. Our large stock makes selection easy. Century Electric and Fixture Company.

Foley's Honey and Tar is especially recommended for chronic throat and lung troubles and many sufferers from bronchitis, asthma and consumption have found comfort and relief by using Foley's Honey and Tar. Sold by Wishart's Drug Store, corner Tenth and Washington streets.

Grand Piano, $125; worth easy $250. On sale at H. Schellhaas' corner store, 11th St.

$4.50 Rocker

$2.85

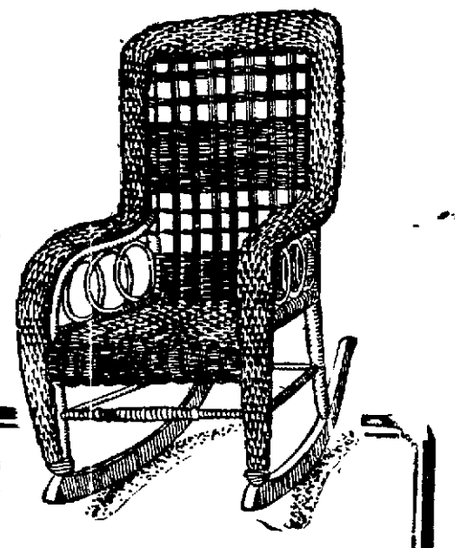

This big, deep-seated Wicker Rocker is without doubt the most restful chair that is made; it gives to every movement of the body. A $4.50 value for $2.85.

Many other articles on sale at reduced prices.

Our Stock Reducing Sale

Will be over Saturday. If you have not been in you had better hurry—bring your husband with you—we are open Saturday evening until 10 o'clock—just come in and see the values, that's all—if you need anything you will realize that you can save money by making your purchases here.

One of the nice things about our time payment credit system is the fact that all transactions are strictly private. All arrangements as to payments are made between you and our credit man in his private office.

Some of the wealthiest people in Oakland have credit accounts at our store, and when you buy on credit you are only adopting the methods of business men and business houses the world over.

You don't have to pay cash at Breuner's.

We took the money we usually spend on bill boards and in programs and built a six-room Bungalow in East Piedmont Heights, which we will present absolutely free to one of our customers. We have since learned that giving one of our customers a home is the best advertising money can buy. Full information at our store.

Your Credit is Good
Breuner's
13th & Franklin Sts.

FELL INTO THE ESTUARY BUT HE IS RESCUED

SAN FRANCISCO, June 24. — While walking along Fourth stret bridge at an early hour this morning, John Munns, a resident of Oakland, stumbled and fell into the estuary. His predicament was observed by Daniel O'Neil, the bridge tender, who lowered a rope and succeeded in rescuing him. He was turned over to Policeman Oppenheim, who removed him to the Potrero Emergency Hospital, where he was resuscitated.

NEW INVESTMENT COMPANY.

The Crescent Investment Company of Bay View has filed with the county clerk notice to the effect that it has increased the capital stock of the corporation from $100,000 to $250,000. C. W Gibson is president and Herbert F. Briggs secretary of the board of directors of the concern

Do Children Need Alcohol?

Ask your doctor how often he prescribes an alcoholic stimulant for children. He will probably say, "Very, very rarely." Ask him how often he prescribes a tonic for them. He will probably answer, "Very, very frequently." Then ask him about Ayer's non-alcoholic Sarsaparilla as a tonic for the young. J. C. Ayer Co., Lowell, Mass.

AMERICAN WOMEN IN DROWNED PARTY

Some of the Bodies Recovered Today by Searchers in Killarney Lake

KILLARNEY, Ireland, June 24.—The bodies of three of the women who lost their lives in the boating accident on Lower Killarney Lake yesterday have been found by a police searching party on Muckross shore, two miles from where the boat was swamped. Identification has not been made. The search for the other victims is being prosecuted by a large number of volunteers. The bad weather makes it impossible to conduct dragging operations at present.

The rowboat which was swamped during a gale had on board five American and four English tourists and four Irish boatmen. All the tourists and one of the boatmen were drowned.

Those Drowned

The names of the American victims are: Mrs. A. A. Hilton and son, Tacoma, Wash.; Mr. and Mrs. Robert C. Loughead, Boston; Mrs. M. H Colum (probably Mrs. H W. Coburn) of Lowell, Mass.

The woman whose name is given as Mrs. M. H. Colum, one of the nine tourists drowned in Lake Killarney yesterday, is believed to be Mrs. Harry W. Coburn of Lowell, Mass. Mrs. Coburn left Lowell some time in April with a party of tourists. Some time ago she left the party at Naples and was believed to have been in Ireland at the time of the tragedy. Mrs. Coburn was about 50 years of age.

IMPRISONED AND FINED FOR ATTEMPT TO BRIBE

PITTSBURG, June 24.—Chas. R. Richardson, a broker convicted of complicity in an attempt to bribe Councilman W. A. Martin, was sentenced yesterday to one year and three months' imprisonment and fined $500.

Trouble Makers Ousted.

When a sufferer from stomach trouble takes Dr. King's New Life Pills he's mighty glad to see his Dyspepsia and Indigestion fly, but more—he's tickled over his new, fine appetite, strong nerves, healthy vigor, all because stomach, liver and kidneys now work right. 25c at Osgood Bros.

Blew in at H. Schellhaas'! Live Monkey on sale at the Furniture Store, 11th St. at Franklin.

A Domestic Eye Remedy

Compounded by Experienced Physicians. Conforms to Pure Food and Drugs Laws. Wins Friends Wherever Used. Ask Druggists for Murine Eye Remedy. Try Murine in Your Eyes. You Will Like Murine.

WELLMAN
LAKE COUNTY String Beans

Lake County quality has a world-wide fame "Wellman" brands selected—None others quite the same

Tender
Crisp
Meaty
Nutritious

WELLMAN means QUALITY FOOD

Fruits, vegetables, sea food, coffee, teas, many package groceries

"Delicious things for your table Come under the Wellman label"

At your grocers—if not, send us his name—we'll see you get it—and will mail you a beautiful recipe booklet.

WELLMAN, PECK & CO., San Francisco

Timely Talk on Watches

THE HAPPIEST DAY OF HIS LIFE.

The sale of first-class timekeepers is an important feature of our business, and the reason we are having such large sales in this line is owing to the fact that we sell strictly first-class WATCHES at extremely low prices. We never misrepresent our goods, but will at all times sell you an honest WATCH at a close price and guarantee to give you full value for your money.

Another policy of our business—one of the most important in the selling of WATCHES is the fact that every WATCH and movement that is sold over our counters is delivered to the buyer in the same original case in which it comes to us from the manufacturer. We do not handle second-hand watches of any kind. This is a strong protection to the customer.

We have in stock now a beautiful line of ladies' and gentlemen's fine WATCHES, which it will be a pleasure to show you if you will call.

H. MORTON
Gold and Silversmith
Broadway at 14th St.

ONE THOUSAND SAMPLE WAISTS

of unusual merit on sale this week

About 250 silk lined Net Waists, exclusive high grade Lingeries, and some Messaline Waists—all $5.00 to $7.00 values—

$2.45

Pure Linen Tailored Waists...$1.50
Regular $1.75 Lingerie Waists..95c
A new lot of Lawn Waists at...50c
Linen Suits and Dresses, 50% off.

Warren's Sample Waist Parlors

First National Bank Bldg., 14th and Broadway.

Take the Elevator and Save Money.

Two for One



Your Dollars Do Double Here

When you price our stylish clothes and learn of our generous credit you will see that $1 does $2 worth of buying.

We want you to dress in style at once. No delay, no inconveniences.

Suits - Trousers

The famous "Bradbury" system of tailoring

Eastern Outfitting Co., 13th & Clay

WE ARE GIVING AWAY
Free! Free!
$1200.00 AUTOMOBILE
Electric Wiring and Fixtures—Expert Motor Repairing—Bids Cheerfully Given.
CENTURY ELECTRIC CO.
1375-1377 BROADWAY.

Positively the Coolest Place in the City
THE FORUM
AMERICA'S HANDSOMEST CAFE
Now under management of Gustav Mann. Hear "The Merry Widow" sung on the $500 auxetophone, accompanied by Das Kuenstler Quartette.

CLASSIFIED ADS IN THE TRIBUNE PAY BIG RETURNS FOR MONEY INVESTED.

NATURE'S WARNING

OAKLAND PEOPLE MUST RECOGNIZE AND HEED IT.

Kidney ills come quietly—mysteriously.

But nature always warns you.

Notice the kidney secretion.

See if the color is unhealthy.

If there are settlings and sediment.

Passages frequent, scanty, painful

It's time then to use Doan's Kidney Pills

To ward off Bright's disease or diabetes.

Doan's have done great work in Oakland.

Mrs. F. C. Bender, 1334 University avenue, Berkeley, Cal., says: "When I began the use of Doan's Kidney Pills I was suffering severely from kidney and bladder trouble. My back ached terribly, I had headaches, lost much sleep and was greatly run down in health. The kidney secretions if allowed to stand, deposited a sediment. Three boxes of Doan's Kidney Pills cured me and I am today entirely free from kidney complaint. Occasionally when I catch cold I have pain in my back, but a few doses of Doan's Kidney Pills quickly removes the trouble."

For sale by all dealers. Price 50 cents. Foster-Milburn Co., Buffalo, New York, sole agents for the United States.

Remember the name—Doan's—and take no other.

Join Our Excursion to Beautiful Brookdale

In the Santa Cruz Mountains

One hundred and twenty-five homes and cottages now occupied. Water, electric lights, sanitary sewer system.

All the conveniences of a city combined with the enjoyment and pleasures of the Santa Cruz mountains.

Camping, fishing, boating, tramping, riding.

Only two hours from San Francisco. On the Southern Pacific.

Beautiful Wooded Lots

Near the Depot Along the River

$50.00

EASY PAYMENTS

Trains leave Third and Townsend Streets, San Francisco, 8:05 a. m., returning 7:30 p. m. Also First and Broadway, Oakland, 8:36 a. m., returning 8:20 p. m.

Excursion Sunday, June 27th

Realty-Bonds & Finance Company
O. E. HOTLE & CO.,
1172 Broadway, Oakland.
Call Us Up—Oakland 1609.

H. W. WERNSE,
915 Monadnock Building,
San Francisco.
Call Me Up—Douglass 2594.

DELINQUENT TAX LIST

—OF THE—

COUNTY OF ALAMEDA

STATE OF CALIFORNIA.

IMPORTANT NOTICE

All Taxpayers are Requested to Examine Carefully the Delinquent Tax List and Report Errors, if any, Immediately.

State and County Tax Sale

For the Year 1908.

STATE OF CALIFORNIA } ss.
County of Alameda }

Public notice is hereby given that default having been made in the payment of taxes due to the State of California, and to the County of Alameda, for the year 1908, upon the property hereinafter described, and the Tax Collector of the County of Alameda, by virtue of the power and authority of law, did, upon Monday, November 30, 1908, and upon Monday, the 26th day of April, 1909, at 6 o'clock p. m., levy upon said property; now, therefore, I James B. Barber, Tax Collector of the County of Alameda, will on

THURSDAY,

The 1st day of July, A. D. 1909,

At the hour of 11 o'clock a. m., commence to sell the same in the Tax Collector's office, in the County Court House of the County of Alameda, in the City of Oakland, unless the taxes delinquent, together with the costs and penalties, are paid, and that I will continue such sale until the whole property set forth hereinafter shall be sold pursuant to law, and unless the taxes delinquent, as herein set forth, together with the costs and penalties, are paid, the real property herein described, upon which said taxes are a lien, will be sold.

CONDITIONS.

Real property will be sold to the State, subject to redemption within five years from the date of sale or at any time prior to the entry of sale of said land by the State in the manner provided by Section Three Thousand Eight Hundred and Seventeen, Political Code.

DOLLARS AND CENTS.

Public notice is hereby given that the figures appearing opposite following last and after each description of property in the REAL ESTATE portion, also the figures appearing opposite, following, and last after each name in the PERSONAL PROPERTY portion of this Delinquent Tax List for 1908, of and for the County of Alameda, were intended to and do represent respectively in Dollars or in Cents, or in Dollars and Cents, as the case may be, the amount due for taxes and costs in a manner as follows, to wit: When or where TWO FIGURES appear therein CENTS were intended to be and are represented; when or where MORE THAN TWO FIGURES thus appear therein, CENTS were intended to be and are represented by the last two figures occupying and appearing at THE RIGHT HAND, and the figures occupying and appearing at the LEFT HAND of the said LAST TWO FIGURES, and separated therefrom by a space, were intended to and do represent DOLLARS; so that the amount due for TAXES AND COSTS in the respective cases aforesaid are thus expressed in Dollars and Cents.

JAMES B. BARBER,
Tax Collector of the County of Alameda.
Dated at Oakland, this 3d day of June, 1909.

ALAMEDA.

BLOCK 1.

1 A J Carman—An undivided ½ interest in Stratton's Survey, map filed of record in the office of the Recorder of Alameda Co, lots 1 to 13, blk 1 ..... 2 03

BLOCK 7.

12 J C Linderman—In Stratton's Survey, map filed of record in the office of the Recorder of Alameda Co, lots 1 to 14, blk 7 ..... 3 56

BLOCK 10.

17 Mary E. Seculovich—In Stratton's Survey, map filed of record in the office of the Recorder of Alameda Co, lot 4, blk 10 ..... 2 03

BLOCK 13.

25 Wm Nicol Company—An undivided ½ interest in Stratton's Survey, map filed of record in the office of the Recorder of Alameda Co, lots 1 to 8 and lots 12 to 14, blk 13 ..... 2 03

BLOCK 14.

81 Maud H Armstrong—In Stratton's Survey, map filed of record in the office of the Recorder of Alameda Co, lot 11, blk 14 ..... 2 03

BLOCK 17.

36 A M Webster—An undivided ½ interest in Stratton's Survey, map filed of record in the office of the Recorder of Alameda Co, lots 1 to 11, blk 17 ..... 2 03

BLOCK 19.

43 A M Webster—An undivided ½ interest in Stratton's Survey, map filed of record in the office of the Recorder of Alameda Co, lots 4 to 7, blk 19 ..... 2 03

BLOCK 22.

47 J C Linderman—In Stratton's Survey, map filed of record in the office of the Recorder of Alameda Co, lots 1, 2, 3, 4, 7 and 8, blk 22 ..... 3 56

BLOCK 23.

50 J C Linderman—In Stratton's Survey, map filed of record in the office of the Recorder of Alameda Co, lots 1, 2 and 3, blk 23 ..... 2 03

BLOCK 28.

61 J C Linderman—In Stratton's Survey, map filed of record in the office of the Recorder of Alameda Co, entire blk 28. 3 56

BLOCK 33.

69 A M Webster—An undivided ½ interest in Stratton's Survey, map filed of record in the office of the Recorder of Alameda Co, entire blk 33. 2 03

BLOCK 35.

72 A M Webster—An undivided ½ interest in Stratton's Survey, map filed of record in the office of the Recorder of Alameda Co, lots 2 to 7 and lots 9 to 14, blk 35..... 2 03

BLOCK 36.

83 John Martins — In Stratton's Survey, map filed of record in the office of the Recorder of Alameda Co, w 4 3-12 ft of lot 7, blk 36 ..... 2 03

BLOCK 38.

86 Agnes Ewing—In Stratton's Survey, map filed of record in the office of the Recorder of Alameda Co, s 30 ft of lot 1, blk 38, and imps..... 8 15

BLOCK 41.

98 A M Webster—An undivided ½ interest in Stratton's Survey, map filed of record in the office of the Recorder of Alameda Co, entire blk 41. 2 03

BLOCK 42.

100 A M Webster—An undivided ½ interest in Stratton's Survey, map filed of record in the office of the Recorder of Alameda Co, lots 9 to 12, blk 42 ..... 2 03

BLOCK 44.

108 H Kent Lathy—An undivided ½ interest in Stratton's Survey, map filed of record in the office of the Recorder of Alameda Co, lot 8, blk 44. 2 03

BLOCK 46.

112 George A. Moore and A. G. Nason—In Stratton's Survey, map filed of record in the office of the Recorder of Alameda Co, lot 9, blk 46. 2 03

BLOCK 51.

132 H Kent Lathy—An undivided ½ interest in Stratton's Survey, map filed of record in the office of the Recorder of Alameda Co, lots 1, 2, 3 and 8, blk 51 ..... 5 09

137 Cora M Montgomery—In Stratton's Survey, map filed of record in the office of the Recorder of Alameda Co, lot 13, blk 51, and imps..... 3 36

138 Polly S Halle—In Stratton's Survey, map filed of record in the office of the Recorder of Alameda Co, lot 14, blk 51, and imps 1 93

139 L S Church—Mortgagee's interest, in Stratton's Survey, map filed of record in the office of the Recorder of Alameda Co, lot 14, blk 51. 5 09

BLOCK 61.

185 Irene Gonzelas—In Stratton's Survey, map filed of record in the office of the Recorder of Alameda Co, lot 11, blk 61, and imps 6 93

BLOCK 62.

202 Fred E Wilkins—In Stratton's Survey, map filed of record in the office of the Recorder of Alameda Co, lot 10, blk 62, and imps, and poll tax 1907. 10 22

208 Fred E Wilkins—In Stratton's Survey, map filed of record in the office of the Recorder of Alameda Co, lot 9, blk 62. 1 93

BLOCK 65.

218 J P Hansen—In Nason's Resub of blk 65, in Stratton's Survey, map filed of record in the office of the Recorder of Alameda Co, lots 12 and 14, blk 65, and imps..... 9 07

BLOCK 67.

221 Unknown Owners—In Stratton's Survey, map filed of record in the office of the Recorder of Alameda Co, entire blk 67 ..... 2 03

BLOCK 68.

222 A M Webster—In Stratton's Survey, map filed of record in the office of the Recorder of Alameda Co, entire blk 68. 5 09

BLOCK 70.

227 John Rabe—Mortgagee's interest, in Stratton's Survey, map filed of record in the office of the Recorder of Alameda Co, lot 1, blk 70.. 21 92

229 John Rabe—Mortgagee's interest, in Stratton's Survey, map filed of record in the office of the Recorder of Alameda Co, lot 2, blk 70.. 18 86

231 John Rabe—Mortgagee's interest, in Stratton's Survey, map filed of record in the office of the Recorder of Alameda Co, pce of ld beg at a pt on the n line of Madison st, 88 8-12 ft e from Post st, th e 78 6-12 ft, n 100 ft, w 50 1-12 ft, s 8 ft, w 16 2-12 ft, s 86 ft, w 11 4-12 ft, s 56 ft to beg, por of lots 3, 4 and 5, blk 70 ..... 6 62

232 John Black—In Stratton's Survey, map filed of record in the office of the Recorder of Alameda Co, pce of ld beg at the ne cor of Post and Madison sts, th n 56 ft by 88 8-12 feet deep e, portion of lots 5, 6 and 7, blk 70. 3 36

BLOCK 71.

235 A S Christiansen—In Stratton's Survey, map filed of record in the office of the Recorder of Alameda Co, pce of ld beg at the nw cor of Post and Madison sts, th w 60 ft by 124 4-12 ft deep, n portion of blk 71, and imps 5 50

BLOCK 76.

268 Josephine Foote—In Hirshfeld Tract, map filed of record in the office of the Recorder of Alameda Co, e ½ of lot 10, blk 76, and imps.. 14 27

271 Jane Risley—In Hirshfeld Tract, map filed of record in the office of the Recorder of Alameda Co, w ½ of lot 12, blk 76, and imps..... 6 22

BLOCK 77.

316 A S Barber—In Stratton's Survey, map filed of record in the office of the Recorder of Alameda Co, lots 10, 17, 18, 19 and 20, blk 81-77..... 11 93

BLOCK 78.

338 Caroline Gates—In Stratton's Survey, map filed of record in the office of the Recorder of Alameda Co, lot 14, blk 82-78, and imps..... 4 78

BLOCK 79.

336 Anna O'Brien—In Stratton's Survey, map filed of record in the office of the Recorder of Alameda Co, lots 4, 5, 6, 7 and s 27 5-12 ft of lot 8, blk 83-79, and imps..... 15 80

342 William P Gibbons—In Stratton's Survey, map filed of record in the office of the Recorder of Alameda Co, lot 14, blk 83-79..... 2 65

BLOCK 80.

353 Catherine Hunsinger — In Stratton's Survey, map filed of record in the office of the Recorder of Alameda Co, pce of ld beg at a pt on the w line of Mound st, 133 7½-12 ft s fm Jackson st, th w 150½ ft, s 22 6-12 ft, e 45 6½-12 ft, s 17 7-12 ft, e 104 6½-12 ft, n 40 1-12 ft to beg, por of blk 84-80.. 8 36

357 Percy C Windham—In Stratton's Survey, map filed of record in the office of the Recorder of Alameda Co, e 45 ft of lots 16, 17 and 18, blk 84-80, imps and pers prop 2 13

BLOCK 81.

366 Addie F Chapplain—In Meyers Survey, map filed of record in the office of the Recorder of Alameda Co, w 40 ft of e 80 ft of lots 1 and 2, blk 93-81, and imps 18 86

377 Addie F Chapplain—In Meyers Survey, map filed of record in the office of the Recorder of Alameda Co, w 39 ft of e 119 ft of lots 1 and 2, blk 93-81, and imps..... 15 80

BLOCK 84

385 W C Chamberlain—In Meyers Survey, map filed of record in the office of the Recorder of Alameda Co, pce of ld beg at a pt on the n line of Jackson st, 80½ ft e fm Fountain st, th e 37 6-12 ft by 120 ft n, por of blk 90-84, and imps 10 50

390 A S Barber—In Meyers Survey, map filed of record in the office of the Recorder of Alameda Co, pce of ld beg at a pt on the n line of Jackson st, 40 ft e fm Fountain st, th e 40 6-12 ft by 120 ft n, por of blk 90-84..... 3 36

BLOCK 85.

405 A C Maklinney—In High St Briggs Tract, map filed of record in the office of the Recorder of Alameda Co, lot 17, blk 85..... 2 03

406 A G Lay—Mortgagee's interest in High St Briggs Tract, map filed of record in the office of the Recorder of Alameda Co, lot 17, blk 85.. 6 62

412 Martin Keen—In High St Briggs Tract, map filed of record in the office of the Recorder of Alameda Co, e 30 ft of lot 21, blk 85, imps and poll tax 1907..... 4 50

428 A J Story—In High St Briggs Tract, map filed of record in the office of the Recorder of Alameda Co, lot 32, blk 85, and imps 23 45

431 William G Hendrickson—In High St Briggs Tract, map filed of record in the office of the Recorder of Alameda Co, lot 36, blk 85, imps and poll tax 1907..... 4 50

BLOCK 95.

491 Emily Funke — In Hawley Tract, map filed of record in the office of the Recorder of Alameda Co, lot 7, blk 95 ..... 8 15

491 Emily Funke — In Hawley Tract, map filed of record in the office of the Recorder of Alameda Co, lot 8, blk 95 ..... 8 15

491 Emily Funke — In Hawley Tract, map filed of record in the office of the Recorder of Alameda Co, lot 9, blk 95.. 8 15

521 Adeline S O'Brien—In Hawley Tract, map filed of record in the office of the Recorder of Alameda Co, lot 41 and e ½ of lot 42, blk 95, and imps..... 35 69

BLOCK 98.

548 Herbert C Cameron—In Sather & Robinson Tract, map filed of record in the office of the Recorder of Alameda Co, lots 16 and 17, blk 98..... 15 80

564 E A Regan—In Johnson Tract, map filed of record in the office of the Recorder of Alameda Co, pce of ld beg at a pt on the s line of Lincoln ave, 350 ft w fm Court st, th w 40 ft by 150 ft s, por of blk 101, imps and poll tax 1907..... 4 50

BLOCK 101.

565 Rose P Cadawalder—In Johnson Tract, map filed of record in the office of the Recorder of Alameda Co, pce of ld beg at a pt on the s line of Lincoln ave, 290 ft w fm Court st, th w 74 6-12 ft by 150 ft s, por of blk 101, and imps 18 35

BLOCK 136.

677 John M Baker—Tract of ld bd n by Jefferson, e by College ave, s by ld of S M Beadle Co, w by Versailles ave, por of blk 135-136, and imps.... 11 21

681 Arthur G Nason—Pce of ld beg at the ne cor of Versailles ave and Calhoun st, th n 90 ft by 155 ft deep e, more or less, por of blk 135-136 ..... 4 07

686 Elizabeth G Mills—Pce of ld beg at a pt on the e line of Versailles ave, 180 ft n fm Calhoun st, th n 35 ft by about 150 ft e, por of blk 135-136, and imps..... 7 64

BLOCK 138.

697 Elizabeth G Mills—In Bishop & Hart Tract, map filed of record in the office of the Recorder of Alameda Co, w 80 ft of lot 6, blk 137-138, and imps 6 93

697 Elizabeth G Mills—In Bishop & Hart Tract, map filed of record in the office of the Recorder of Alameda Co, e 30 89-100 ft of lot 6, blk 137-138, and imps..... 4 07

698 Lillian Pettjean—In Bishop & Hart Tract, map filed of record in the office of the Recorder of Alameda Co, e 79 22-100 ft of lot 6, blk 137-138 ..... 1 93

BLOCK 147.

741 William O Ryott—In Hays & Caperton ½ Acre Lots, map filed of record in the office of the Recorder of Alameda Co, lots 1 and 2, blk 3-147.. 12 74

743 Modesta Torre—In Lewelling Division, map filed of record in the office of the Recorder of Alameda Co, lot 15, blk C-148, imps and poll tax 1907 ..... 4 50

BLOCK 151.

772 Carl H Johnson—Pce of ld beg at the se cor of Monroe and Pease ave, th e 40 ft, s 87 ft, w 40 ft, N 88¼ ft to beg, por blk 151, and imps and poll tax 1907 ..... 16 74

773 Norman Ellsworth—Pce of ld beg at a pt on the e line of Pease ave, 130 ft n fm Clark and Carpentier Tract, th e 60 ft, n 31 ft, e 10 ft, n 38 ft, w 70 ft, s 70½ ft to beg, por blk 151, and imps.. 12 74

775 W H Hardy—Mortgagee's interest, pce of ld beg at a pt on the e line of Pease ave, 100 ft n fm Clark and Carpentier Tract, th n 30 ft by 70 ft e, por blk 151..... 5 09

BLOCK 152.

809 Pacific Security Company—Mortgagee's interest in Hays & Caperton Tract, map filed of record in the office of the Recorder of Alameda Co, lot 7, blk 10-152..... 8 15

813 George S McKenzie—In Hays & Caperton Tract, map filed of record in the office of the Recorder of Alameda Co, lot 9, blk 10-152, and imps 20 50

822 Charles Ford—In Hays & Caperton ½ acre Lots, map filed of record in the office of the Recorder of Alameda Co, pce of ld beg at the se cor of Central ave and Broadway st, th e 74 ft by 120 ft deep s, por of blk 19-152.... 18 86

826 Aurone Fekete—In Hays & Caperton ½ Acre Lots, map filed of record in the office of the Recorder of Alameda Co, pce of ld beg at a pt on the e line of Broadway st, 393 ft s fm Central ave, th s 50 ft by 140 2-12 ft e, por of blk 17-152, and imps..... 14 27

828 P B Ladd—Mortgagee's interest in Hays & Caperton ½ Acre Lots, map filed of record in the office of the Recorder of Alameda Co, pce of ld beg at a pt on the e line of Broadway st, 350 ft s fm Central ave, th s 37½ ft by 140 2-12 ft e, por of blk 17-152 ..... 12 64

BLOCK 153.

842 A S Barber—Pce of ld beg at a pt on the e line of Pearl st, 399 ft s fm Central ave, th s 112 ft, e 278 2 ft, n 50 ft, w 138.2 ft, n 62 ft, w 140 ft to beg, por of blk 153, and imps 44 77

BLOCK 156.

913 E B Dunning—Mortgagee's interest in Hays & Caperton Tract, map filed of record in the office of the Recorder of Alameda Co, e 125 2½-12 ft of lots 11, 12 and 13, blk 5-156 ..... 32 63

BLOCK 157.

926 Max Francke—In Hays & Caperton Tract, map filed of record in the office of the Recorder of Alameda Co, pce of ld beg at a pt on the w line of Versailles ave, 207 1-6 ft s fm Lincoln ave, th s 67 1-6 ft by 141 ft w, por of lots 15 and 16, blk 8-157, and imps..... 9 79

BLOCK 160.

948 Hans J Freese—In Hays & Caperton Tract, map filed of record in the office of the Recorder of Alameda Co, pce of ld beg at the se cor of Eagle ave and Pearl st, th s 60 ft by 140 6-12 ft deep e, por of blk 160..... 9 68

957 San Joaquin Valley Land and Investment Company — In Hays & Caperton Tract, map filed of record in the office of the Recorder of Alameda Co, a triangular pce of ld bd n by Clement ave (if produced w), e by right of way of Central Pacific R R Co, s by right of way of Central Pacific R R Co, w by Broadway st..... 2 03

BLOCK 165.

1012 Mary M Evank—Mortgagee's interest in Jenks & Mead Homestead, map filed of record in the office of the Recorder of Alameda Co, lot 11, blk 4-165..... 14 27

BLOCK 167.

1045 Emma T A Werner—In Panconst Tract, map filed of record in the office of the Recorder of Alameda Co, w 40 ft of lots 1 and 2, blk 167, and imps..... 9 07

BLOCK 168.

1070 Alex Wilkie—In Hays & Caperton Tract, map filed of record in the office of the Recorder of Alameda Co, lot 10, blk 1-168, and imps..... 9 79

BLOCK 169.

1082 Sarah R Saxe—In Jones' Survey of 1 Acre Lots, map filed of record in the office of the Recorder of Alameda Co, e ½ of w ½ of lot 22, blk 169 ..... 6 93

BLOCK 174.

1210 Alameda Land Company—Mortgagee's interest in Hays & Caperton ½ Acre Lots, map filed of record in the office of the Recorder of Alameda Co, pce of ld beg at a pt on the n line of Broadway st, 350 ft s fm Central ave, th s 37½ ft by 140 2-12 ft e, por of blk 48-174 ..... 26 51

1214 A S Barber—In Hays & Caperton ½ Acre Lots, map filed of record in the office of the Recorder of Alameda Co, pce of ld beg at a pt on the w line of Broadway st, 150 ft s fm s line of lot 46, in Hays & Caperton ½ Acre Lots, th s 50 ft by 140 2-12 ft w, por of blk 46-174, and imps..... 10 50

BLOCK 175.

1232 Kate E Alley—In Hastings Tract, map filed of record in the office of the Recorder of Alameda Co, e 34½ ft of lot 6, blk 10-175, imps and pers prop 2 13

1265 G Devicinzi — In Boulevard Terrace, map filed of record in the office of the Recorder of Alameda Co, lot 17, blk 175, imps and poll tax 1907.. 4 50

1280 W R P Wirthle—In Hastings Tract, map filed of record in the office of the Recorder of Alameda Co, pce of ld beg at a pt 140 2-12 ft w fm Broadway and 150 ft s fm San Jose ave, th e 80 ft by 100 ft s, por of blk 175..... 5 09

BLOCK 183.

1304 Fredrick Lubben—In Alameda Park Homestead, map filed of record in the office of the Recorder of Alameda Co, lot C, blk 20-181..... 17 33

BLOCK 182.

1359 J J Dowling — In Alameda Park Homestead, map filed of record in the office of the Recorder of Alameda Co, n 35 ft of lot C, blk 51-182.. 9 68

1379 Helen M McKinstry—In Alameda Park Homestead, map filed of record in the office of the Recorder of Alameda Co, s 33 1-3 ft of lot C, blk 50-182, and imps and poll tax 1907 ..... 14 50

1382 Mary S Heister—In Alameda Park Homestead, map filed of record in the office of the Recorder of Alameda Co, n 16 2-3 ft of lot C, blk 56-182, and s 16 2-3 ft of lot D, blk 55-182, and imps..... 10 60

1408 George Scheiner—In Alameda Park Homestead, map filed of record in the office of the Recorder of Alameda Co, n 30 ft of lot C, blk 60-182 and s 10 ft of lot D, blk 59-182, imps and poll tax 1907 ..... 4 50

1413 California Title Insurance and Trust Company, an undivided 12-17 interest Alice L Eastland, an undivided 5-17 interest—In Alameda Park Homestead, map filed of record in the office of the Recorder of Alameda Co, n 40 ft of lot B, blk 59-182, and imps..... 8 36

BLOCK 186.

1493 Andrew N Daniels—In Map of Property of M S Taylor, map filed of record in the office of the Recorder of Alameda Co, lot 1, blk 186.. 5 50

1502 E K Taylor—In Alameda Park Homestead, map filed of record in the office of the Recorder of Alameda Co, pce of ld at a pt 160 ft e line of Park ave, 50 ft n fm s line of sub of 35, th e 32 5-12 ft, n 80 ft, w 32 26-100 ft, s 80 ft to beg, por of blk 186..... 5 09

1504 Henry F Pawling—In Alameda Park Homestead, map filed of record in the office of the Recorder of Alameda Co, pce of ld beg at a pt on the e line of Park ave, 125 9¼-12 ft s fm Central ave, th s 34 ft by 160 ft e, por of lot 34, blk 186, imps and poll tax 1907..... 4 50

BLOCK 190.

1544 A D Wilson, an undivided 2-3 interest, Dimond Estate Company, an undivided 1-3 interest—In Alameda Station Homestead, map filed of record in the office of the Recorder of Alameda Co, lot 5, blk B-190, and imps..103 01

1545 American Clay Machinery Company—Mortgagee's interest in Alameda Station Homestead, map filed of record in the office of the Recorder of Alameda Co, lot 5, blk B-190..... 23 45

BLOCK 191.

1587 Charles S Nathan—In Foley Tract, map filed of record in the office of the Recorder of Alameda Co, lots 8 and 9, blk 191, imps and poll tax 1907..... 4 50

BLOCK 195.

1639 Thomas J Pellow—In Alameda Station Homestead, map filed of record in the office of the Recorder of Alameda Co, w 35 ft of e 105 ft of s ½ of lot 16 and w 35 ft of e 105 ft of lot 15, blk H-195 ..... 3 56

1641 Lillie Pellow — In Alameda Station Homestead, map filed of record in the office of the Recorder of Alameda Co, w 35 ft of lot 15 and w 35 ft of s ½ of lot 16, blk H-195, and imps..... 9 68

1641 Lillie Pellow—Pers prop..... 7 03

BLOCK 196.

1647 Hercules Gas Engine Works—In Lands Adjacent to Town of Encinal (Sub-Survey), map filed of record in the office of the Recorder of Alameda Co, lots 7, 8, 18 and 19, blk A-196, and imps..110 66

1647 Hercules Gas Engine Works—Pers prop 171 86

BLOCK 197.

1669 Minnie Molitor—In Lands Adjacent to Town of Encinal, map filed of record in the office of the Recorder of Alameda Co, lot 21, blk 43-197, and imps..... 5 50

1672 Lawrence Dufault—In Lands Adjacent to Town of Encinal (Sub-Survey), map filed of record in the office of the Recorder of Alameda Co, lot O, blk 43-197, and imps and poll tax 1907.. 15 21

1674 San Francisco Home Mutual Loan Association — Mortgagee's interest in Lands Adjacent to Town of Encinal (Sub-Survey), map filed of record in the office of the Recorder of Alameda Co, lot P, blk 43-197..... 5 09

BLOCK 201.

1736 W C Chamberlain—In Lands Adjacent to Town of Encinal, map filed of record in the office of the Recorder of Alameda Co, lots 15 and 16, blk 47-201, and imps.... 36 20

BLOCK 202.

1745 Joseph Bernard—In Lands Adjacent to Town of Encinal, map filed of record in the office of the Recorder of Alameda Co, pce of ld beg at a pt on the s line of Railroad ave, 204 2-12 ft e fm Oak st, th e 50 ft by 90 11-12 ft s, por of blk 48-202, and imps..... 3 56

1751 A L Higby—In Lands Adjacent to Town of Encinal, map filed of record in the office of the Recorder of Alameda Co, pce of ld beg at a pt on the e line of Oak st, 39 68-100 ft n fm Bank st, th n 39 69-100 ft, e 150 ft, s 79 37-100 ft, w 50 ft, n 39 68-100 ft, w 100 ft to beg, por of blk 202, and imps... 21 92

1752 August Pillissier—In Lands Adjacent to Town of Encinal, map filed of record in the office of the Recorder of Alameda Co, pce of ld beg at the se cor of Oak st and Railroad ave, th s 21 2-12 ft by 100 ft e, por of blk 48-202, imps and poll tax 1907 ..... 4 50

BLOCK 203.

1772 Augusta T Fletter—In Lands Adjacent to Town of Encinal, map filed of record in the office of the Recorder of Alameda Co, pce of ld beg at the se cor of Santa Clara ave and Oak st, th e 100 ft by 100 ft deep s, por of blk 49-203.. 43 34

1772 Augusta T Fletter—In Lands Adjacent to Town of Encinal, map filed of record in the office of the Recorder of Alameda Co, pce of ld beg at a pt on the s line of Santa Clara ave, 100 ft e fm Oak st, th e 100 ft, s 217½ ft, w 75 ft, n 39 2-12 ft, w 125 ft, n 78 4-12 ft, e 100 ft, n 100 ft to beg, por of blk 49-203, and imps..... 84 75

BLOCK 207.

1839 A M Shields—In Lands Adjacent to Town of Encinal, map filed of record in the office of the Recorder of Alameda Co, pce of ld beg at a pt on the w line of Park st, 100 1-3 ft n fm San Jose ave, th n 50 1-6 ft, w 113 1-6 ft, s 50 ft, e 108 11-12 ft to beg, por of blk R-207.. 9 07

BLOCK 209.

1869 Florence Harsh—In Lands Adjacent to Town of Encinal, map filed of record in the office of the Recorder of Alameda Co, lot 14, blk 54-209, and imps..... 9 07

BLOCK 210.

1894 Amelia T Boehmer—In Bellevue Tract, map filed of record in the office of the Recorder of Alameda Co, lot 19, blk A-210, and imps.... 12 64

1911 Rose J Williamson—In Bellevue Tract, map filed of record in the office of the Recorder of Alameda Co, lot 30, blk A-210, imps and pers prop 2 13

1919 S M Boyson—Mortgagee's interest in Bellevue Tract, map filed of record in the office of the Recorder of Alameda Co, lot 18, blk A-210 ..... 14 78

1922 James A Powell—In Bellevue Tract, map filed of record in the office of the Recorder of Alameda Co, lot 31, blk A-210, imps and poll tax 1907 ..... 4 50

1924 Roy V Powell—In Bellevue Tract, map filed of record in the office of the Recorder of Alameda Co, s 72 ft of lot 38, blk A-210, imps and poll tax 1907..... 4 50

BLOCK 211.

1958 Aleck Dambacker—In Bellevue Tract, map filed of record in the office of the Recorder of Alameda Co, lot 26, blk B-211, and imps,... 10 50

BLOCK 212.

1984 Alexander Wilkie—In Bellevue Tract, map filed of record in the office of the Recorder of Alameda Co, lot 21, blk C-212, and imps.... 11 93

BLOCK 213.

2001 Mabel C Chattock—In Lands Adjacent to Town of Encinal, map filed of record in the office of the Recorder of Alameda Co, lot 10, w ½ of blk P-213, and imps.... 32 63

2014 A Marriott—In Lands Adjacent to Town of Encinal, map filed of record in the office of the Recorder of Alameda Co, lot 3, e ½ of blk P-213, and imps..... 11 21

BLOCK 214.

2036 Nellie Kershaw—In Lands Adjacent to Town of Encinal, map filed of record in the office of the Recorder of Alameda Co, lot 3, w ½ of blk K-214, and imps 14 07

BLOCK 215.

2070 John J Flynn—In Lands Adjacent to Town of Encinal, map filed of record in the office of the Recorder of Alameda Co, lot 4, w ½ of blk J-215, and imps..... 12 64

2090 Joseph Durney—In Lands Adjacent to Town of Encinal, map filed of record in the office of the Recorder of Alameda Co, lot 4, e ½ of blk J-215, imps and poll tax 1907 ..... 4 50

2097 Gertrude D Scott—In Lands Adjacent to Town of Encinal, map filed of record in the office of the Recorder of Alameda Co, pce of ld beg at a pt on the w line of Oak st, 50 ft s fm Encinal ave, th s 30 ft by 100 ft w, por of lots 10 and 11, e ½ of blk J-215, and imps..... 12 74

BLOCK 216.

2128 Alexander Wilkie—In lands adjacent to Town of Encinal, map filed of record in the office of the Recorder of Alameda Co, n 64 ft of s 96 ft of lots 10 and 11, e ½ of blk D-216, and imps..... 19 07

BLOCK 218.

2170 Augusta T Fletter et al.—In lands adjacent to Town of Encinal, map filed of record in the office of the Recorder of Alameda Co, lot 7, blk 35-218, and imps 27 63

2187 Eliza Muller—Mortgagee's interest, in lands adjacent to Town of Encinal, map filed of record in the office of the Recorder of Alameda Co (less portion assessed to Hannah Dodd), lot 15, blk 35-218 ..... 15 80

BLOCK 220.

2243 Investors' Investment Company—Mortgagee's interest, in lands adjacent to Town of Encinal, map filed of record in the office of the Recorder of Alameda Co, n 46 2-3 ft of lots 1 and 2, blk 33-220 ..... 2 03

2267 H Kent Lathy—In lands adjacent to Town of Encinal, map filed of record in the office of the Recorder of Alameda Co, lot 12, blk 38-220 ..... 11 21

BLOCK 221.

2270 M Hoffman—In lands adjacent to Town of Encinal, map filed of record in the office of the Recorder of Alameda Co, lots 1, 2 and 3, blk 32-221, and imps 31 20

2296 W S Arnheim—In lands adjacent to Town of Encinal, map filed of record in the office of the Recorder of Alameda Co, lot 12, blk 39-221, imps and poll tax 1907 ..... 4 50

BLOCK 222.

2307 Munroe Greenhood Estate Company—In lands adjacent to Town of Encinal (re-sub blocks 30, 31), map filed of record in the office of the Recorder of Alameda Co, lot 33, blk 31-222 ..... 4 79

2315 Elizabeth M. Close—In lands adjacent to Town of Encinal, map filed of record in the office of the Recorder of Alameda Co, lot 6, blk 40-222, and imps 1 93

BLOCK 227.

2328 Henry O Ulberg—In lands adjacent to Town of Encinal, map filed of record in the office of the Recorder of Alameda Co, pce of ld beg at a pt on the ne cor of Clement av and Willow st, th e 30 ft by 130 ft deep, n por of lots 10 and 11, blk 15-227, imps and pers prop. 2 13

2236 Laura H Rue—In lands adjacent to Town of Encinal, map filed of record in the office of the Recorder of Alameda Co, pce of ld beg at a pt on the n line of Clement av, 210 ft e from Willow st, th e 30 ft by 130 ft, n por of lot 5, blk 15-227, imps and pers props 2 13

2337 D W Martin—Mortgagee's interest, in lands adjacent to Town of Encinal, map filed of record in the office of the Recorder of Alameda Co, pce of ld beg at a pt on the n line of Clement av, 210 ft e from Willow st, th e 30 ft by 130 ft, n por of lot 5, blk 15-227 ..... 20 39

BLOCK 228.

2371 Florence Lecheney—In lands adjacent to Town of Encinal, map filed of record in the office of the Recorder of Alameda Co, pce of ld beg at a pt on the s line of Clement av, 150 ft w from Mulberry st, th w 30 ft by 150 ft, s por of lots 17 and 18, blk 16-228, and imps..... 9 07

BLOCK 230.

2388 John R. Roche—In lands adjacent to Town of Encinal (sub survey), map filed of record in the office of the Recorder of Alameda Co, pce of ld beg at a pt on the s line of Eagle av, 252 ft e from Willow st, th e 42 ft by 150 ft, s por of lots 18, 19 and 22, blk 17-230, and imps and poll tax 1907..... 4 50

2401 Margaret B. Warford—In lands adjacent to Town of Encinal, map filed of record in the office of the Recorder of Alameda Co, pce of ld beg at a pt on the n line of Buena Vista av, 125 ft w from Mulberry st, th w 42 ft by 150 ft, n por of lots 3, 4 and 22, blk 17-230, and imps 12 64

BLOCK 231.

2407 F Bammann—In lands adjacent to Town of Encinal, map filed of record in the office of the Recorder of Alameda Co, pce of ld beg at a pt on the e line of Mulberry st, 175 ft n from Buena Vista av, th n 40 ft by 175 ft, e por of blk 26-231, and imps 12 64

2411 Unknown Owners—In lands adjacent to Town of Encinal, map filed of record in the office of the Recorder of Alameda Co, pce of ld beg at a pt on the n line of Buena Vista av, 175 ft e from Mulberry st, th e 10 ft by 300 ft, n por of blk 26-231 ..... 6 62

BLOCK 232.

2425 Harry Sheele—In lands adjacent to Town of Encinal, map filed of record in the office of the Recorder of Alameda Co, lot 13, blk 18-232, and imps 8 36

2439 M J Bohan—In lands adjacent to Town of Encinal, map filed of record in the office of the Recorder of Alameda Co, lot 4, blk 25-232, and imps 6 93

2545 George Middlemas—In lands adjacent to Town of Encinal, map filed of record in the office of the Recorder of Alameda Co, lot 15, blk 21-235, imps and poll tax 1907 ..... 4 50

BLOCK 235.

2567 A S Seaman—Mortgagee's interest, in lands adjacent to town of Encinal, map filed of record in the office of the Recorder of Alameda Co, lot 15, blk 22-235 ..... 18 35

2570 E R Schroeder—In lands adjacent to Town of Encinal, map filed of record in the office of the Recorder of Alameda Co, w 40 ft of n 180 ft of lot 13, blk 22-235, and imps 2 63

2570 E. R. Schroeder—Pers prop... 2 13

BLOCK 236.

2582 H. Dumont—In lands adjacent to Town of Encinal, map filed of record in the office of the Recorder of Alameda Co, lot 18, w ½ of blk B-236, and imps 2 03

BLOCK 237.

2622 Hudil Sternsher—In Pioneer Homestead, map filed of record in the office of the Recorder of Alameda Co, w 39 4-12 ft of lot 3, e ½ of blk E-237, and imps 15 80

2627 Emma Field—In Pioneer Homestead, map filed of record in the office of the Recorder of Alameda Co, pce of ld beg at the sw cor of Walnut st and Alameda av, th s 45 ft by 100 ft, w por of lots 10 and 11, e ½ E blk 237, and imps 35 69

2646 Emily Burg—In Pioneer Homestead, map filed of record in the office of the Recorder of Alameda Co, lot 17, e ½ of blk E-237, and imps. 1 93

BLOCK 238.

2673 A Merle Investment Company In Pioneer Homestead, map filed of record in the office of the Recorder of Alameda Co, e 40 ft of lot 1, e ½ of blk H-238 ..... 11 21

2692 J L and E E Pfeiffer—In Pioneer Homestead, map filed of record in the office of the Recorder of Alameda Co, pce of ld beg at a pt on the s line of Encinal av, 178 ft w from Walnut st, th s 70 ft, e 3 ft, s 70 ft, w 25 ft, n 140 ft, e 22 ft to beg, por of lot 13, e ½ of blk H-238, and imps 6 21

BLOCK 239.

2715 Laura B Corfield—In Pioneer Homestead, map filed of record in the office of the Recorder of Alameda Co, lot 18, w ½ of blk L-239, and imps 9 79

BLOCK 240.

2758 George E Plummer—In Pioneer Homestead, map filed of record in the office of the Recorder of Alameda Co, lots 4 and 5, e ½ of blk O-240, and imps 6 22

2759 O S Meysell, guardian—Mortgagee's interest, in Pioneer Homestead, map filed of record in the office of the Recorder of Alameda Co, lots 4 and 5, e ½ of blk O-240.. 15 80

2762 Virginia Corry—In Pioneer Homestead, map filed of record in the office of the Recorder of Alameda Co, e ½ of lot 7, e ½ of blk O-240, and imps 10 50

BLOCK 241.

2803 C L Robinson—In Bellevue Tract, map filed of record in the office of the Recorder of Alameda Co, lot 11, blk D-241, and imps 19 77

2803 C L Robinson—Pce of land with an average depth of 79 ft, lying immediately s of shore line of lot 11, Bell

of Alameda Co, lot 3, blk T-310, and imps ... 41 81

3913 James H Hjul—In Oak Park Tract, map filed of record in the office of the Recorder of Alameda Co, lot 20, blk T-310 ... 6 62

3919 Walter B Townsend—In Oak Park Tract, map filed of record in the office of the Recorder of Alameda Co, pce of ld beg at a pt on the e line of Paru st, 175 ft s fm Dayton ave, th e 294 ft by 50 ft s, por of lots 14, 15, 17, 18 and 19, blk T-310, and imps ... 4 07

3920 Security Saving Bank of San Jose—Mortgagee's interest in Oak Park Tract, map filed of record in the office of the Recorder of Alameda Co, pce of ld beg at a pt on the e line of Paru st, 175 ft s fm Dayton ave, th e 294 ft by 50 ft s, por of lots 14, 15, 17, 18 and 19, blk T-310.. 18 35

BLOCK 311.

3931 Ada Ward Nason—In Oak Park Tract, map filed of record in the office of the Recorder of Alameda Co, lot 9, blk Q-311, and imps... 22 63

BLOCK 313.

3969 Citizens' Building and Loan Association—Mortgagee's interest in Oak Park Tract, map filed of record in the office of the Recorder of Alameda Co, lot 11, blk K-313 ... 16 92

3973 M S Landsberger—In Oak Park Tract, map filed of record in the office of the Recorder of Alameda Co, lot 17, blk K-313, imps and poll tax 1907 ... 4 50

BLOCK 314.

3984 Louise Rambinger—In Oak Park Tract, map filed of record in the office of the Recorder of Alameda Co, w 107 ft of lot 11 and n 5 ft of w 107 ft of lot 12, blk H-314, and imps ... 16 92

BLOCK 315.

3993 F S Kelly—In Oak Park Tract, map filed of record in the office of the Recorder of Alameda Co, lot 5, blk E-315 ... 8 36

3993 F S Kelly—In Oak Park Tract, map filed of record in the office of the Recorder of Alameda Co, lot 6, blk E-315, and imps... 33 63

3997 Daniel C McMillan—In Oak Park Tract, map filed of record in the office of the Recorder of Alameda Co, pce of ld beg at the se cor of Alameda ave and Paru st, th s 40 ft by 109 6-12 ft deep e, por of blk E-315, and imps ... 18 35

4006 Alameda Land Company — Mortgagee's interest in Oak Park Tract, map filed of record in the office of the Recorder of Alameda Co, lot 17, blk E-315 ... 17 33

BLOCK 317.

4044 N S W Lubbock—Pce of ld beg at the sw cor of Santa Clara ave and Grand st, th s 40 ft by 150 ft deep w, por of blk 11-317, and imps... 22 64

BLOCK 318

4062 Mrs Kate Lyons — In Norton Property, map filed of record in the office of the Recorder of Alameda Co, e 15 ft of lot 11 and lot 10, blks 26, 29-318, and imps ... 12 64

4137 Frank Negley — In Powers Tract map filed of record in the office of the Recorder of Alameda Co, pce of ld beg at a pt on the e line of Stanton st, 100 27-100 ft s fm Buena Vista ave, th s 41 74-100 ft by 101 25-100 ft e, por of lots 7 and 8, blk H-329, imps and pers prop.. 2 13

BLOCK 330.

4141 Mary L. Bateman—Pce of ld beg at a pt on the s line of Pacific ave, 216 ft w fm Paru st, th w 69 ft by 290 ft s, por blk 330 and imps . 15 50

4147 R H Jenkins—Pce of ld beg at a pt on the w l of Paru st, 225 ft s fm Pacific ave, th s 50 ft by 116 ft w, por of blk 330, imps and poll tax 1907 ... 4 50

4151 Conrad Winters—Pce of ld beg at a pt on the s l of Pacific ave, 166 ft w fm Paru st, th w 50 ft by 150 ft s, por of blk 330, imps and poll tax 1907 ... 4 50

4163 Hans H Holmes and M V Holmes—In Powers Tract, map filed of record in the office of the Recorder of Alameda Co, pce of ld beg at a pt on the s line of Pacific ave, 40 ft e from Stanton st, th e 30 9-12 ft by 125 ft s, por blk E-330, and imps ... 6 62

4163 Hans H Holmes and M V Holmes, pers prop ... 2 14

BLOCK 332.

4205 Lillian Cooke — In Encinal Home Lots, map filed of record in the office of the Recorder of Alameda Co, lots 32 and 33, blk 332, and imps. 4 07

4216 Redmond W Payne—In Encinal Home Lots, pce of ld beg at a pt on the n line of Central ave, 56 ft e fm Cottage st, th e 50 ft, n 103 2-12 ft, w 50 ft, s 118 7-12 ft to beg, por blk 332, and imps.. 55 58

BLOCK 337.

4285 Amelia Miller—In Oak Park Tract, map filed of record in the office of the Recorder of Alameda Co, e ½ of lot 10, blk O-337 ... 4 07

BLOCK 338.

4292 Harriet A George—In Oak Park Tract, map filed of record in the office of the Recorder of Alameda Co, lot 4, blk P-338, and imps... 21 21

BLOCK 340.

4333 Lousiana Mathieu—In Pacific Land Inv. Co Tract, map filed of record in the office of the Recorder of Alameda Co, lot 15, blk 3-340, imps and pers prop... 5 49

BLOCK 341.

4344 Augusta A. Sutherland—In Pacific Land Inv. Co. Tract, map filed of record in the office of the Recorder of Alameda Co, pce of ld beg at the se cor of Encinal ave and Sherman st, th s 83 89-100 ft, e 120 ft, n 37 ft and nw 138 ft, more or less, to beg, por of blk 2-341, and imps ... 23 46

4344 Augusta A. Sutherland—Pers prop ... 11 92

4349 Olivette Martinez—In Pacific Land Inv. Co. Tract, map filed of record in the office of the Recorder of Alameda Co, pce of ld beg at a pt on the e line of Sherman st, 83 81-100 ft s from Encinal av, th s 33 ft by 120 ft, e por lots 1, 2 and 3, blk 2-341, and imps ... 15 50

BLOCK 342.

4369 Alice C. Townsend—Mortgagee's interest, in Pacific Land Inv. Co. Tract, map filed of record in the office of the Recorder of Alameda Co, e 26 7-12 ft of lot 2 and w 12 5-12 ft of lot 3, blk 6-342 ... 50 99

BLOCK 344.

4417 Amanda B. Lamborn—In Fitch Tract, map filed of record in the office of the Recorder of Alameda Co, n ¼ of lot 47 and all lot 48, blk 21-341, and imps ... 32 63

4417 Amanda B Lamborn—Pers prop ... 2 13

4456 Albert R Palmer—In Fitch Tract, map filed of record in the office of the Recorder of Alameda Co, lots 7 and 8, blk 27-346, imps and poll tax 1907 ... 4 50

BLOCK 346.

4462 James Watkins—In Fitch Tract, map filed of record in the office of the Recorder of Alameda Co, n 20 ft of lot 21, blk 27-346, and imps. 8 15

BLOCK 348.

4524 Concha Hanson, in Powers Tract, map filed of record in the office of the Recorder of Alameda Co, lot 9, blk 348, imps and pers prop ... 3 76

4526 Walter Gallagher—Pce of ld beg at a pt on the w line of Stanton st, 361¼ ft s from R R ave, th s 44 ft by 150 ft n, por blk 348, and imps. 11 93

4535 Agnes Albrecht—In Powers Tract, map filed of record in the office of the Recorder of Alameda Co, lot 16, blk 348 and imps ... 6 21

BLOCK 352.

4693 Perata Brothers—In Fitch Tract, map filed of record in the office of the Recorder of Alameda Co, n ½ of blk A-352 ... 37 22

BLOCK 354.

4624 J H Lewis—In Fitch Tract, map filed of record in the office of the Recorder of Alameda Co, lot 26, blk A-354 3 56

BLOCK 355.

4638 Louis E and Emma F Mailrat—In Fitch Tract, map filed of record in the office of the Recorder of Alameda Co, lot 23, blk B-355 and imps.. 3 56

4651 Thomas Goggins—In Powers Tract, map filed of record in the office of the Recorder of Alameda Co, lot 23 and s ½ of lot 21, blk G-356, imps and poll tax 1907... 4 50

BLOCK 358.

4659 D W Ross—In Fitch Tract, map filed of record in the office of the Recorder of Alameda Co, lot 3 and w ½ of lot 4, blk C-358... 2 64

4674 G Viano—In Fitch Tract, map filed of record in the office of the Recorder of Alameda Co, lots 35 and 36, blk C-358 and imps... 6 21

BLOCK 359.

4693 N Farosich—In Fitch Tract, map filed of record in the office of the Recorder of Alameda Co, lots 25 and 26, blk D-359 ... 3 36

BLOCK 365.

4735 George H Paul—Mortgagee's interest, in Taylor & Page Tract, map filed of record in the office of the Recorder of Alameda Co, (resub) n 6 3-12 ft of lot 10 and lot 9, blk E-365... 1 93

BLOCK 366.

4742 Citizens' Building and Loan Association, Mortgagee's interest—In Taylor & Page Tract, map filed of record in the office of the Recorder of Alameda Co, pce of ld beg at the nw cor of Pacific and Sherman sts, th w 37 6-12 ft by 110 ft deep, n portion blk F-366 ... 13 36

BLOCK 367.

4780 Mary E Richards—In Taylor & Page Tract, map filed of record in the office of the Recorder of Alameda Co, pce of ld beg at a pt on the e line of Bay st, 105 6-12 ft s from Pacific ave, th s 33 ft by 100 ft e por blk 34-367 and imps ... 24 99

BLOCK 369.

4823 Eliza E Hice—In Fitch Tract, map filed of record in the office of the Recorder of Alameda Co, pce of ld beg at a pt on the s line of Santa Clara ave, 50 ft e from Bay st, th e 33 4-12 ft by 140 ft s por blk 19-369, imps and pers prop ... 2 13

BLOCK 371.

4868 Cynthea E Robinson—In Bay Side Tract, map filed of record in the office of the Recorder of Alameda Co, s 40 ft of lot 5 and n 10 ft of lot 6, blk 371... 18 86

4853 Frank P Bussell—Mortgage interest in Bay Side tract, map filed of record in the office of the recorder of Alameda Co, n 5 ft of lot 29 and s 45 ft of lot 30, blk 371... 8 15

4898 Frederick and Marie E Marriott—In Bay Side tract, map filed of record in the office of the recorder of Alameda Co, all except n 5 ft of lot 26, blk 371 and improvements ... 37 63

4893 Frederick and Marie E Marriott—Tract of land bounded n by Highland of Alameda, e by ld of W E Brown, s by tide land survey, w by ld of E Baum por of blk 371... 1 93

BLOCK 374.

4992 Johanna Phillips—In Fitch tract, map filed of record in the office of the recorder of Alameda Co, lot 52, blk 18-374 and imps... 3 56

4964 John Sandstrom—In Fitch Tract, map filed of record in the office of the Recorder of Alameda Co, lot 53, blk 18-374... 6 62

4964 John Sandstrom—In Fitch Tract, map filed of record in the office of the Recorder of Alameda Co, lot 54, blk 18-374, and imps... 12 74

BLOCK 375.

4977 S M Lamborn—In Encinal Park Tract, map filed of record in the office of the Recorder of Alameda Co, n 33 33-100 ft of lot 78, blk 375, and imps... 11 93

4979 L H Lamborn—In Encinal Park tract, map filed of record in the office of the recorder of Alameda Co, s 33 34-100 ft of lot 79, blk 375 and imps... 21 93

4979 L H Lamborn—Pers prop... 2 13

4983 Charles Dore—In Encinal Park tract, map filed of record in the office of the recorder of Alameda Co, lots 84 and w 11 15-100 ft of lot 85, blk 375... 9 07

BLOCK 378.

5026 Jeanette Edwards — Mortgagee's interest—In Taylor & Page Tract, map filed of record in the office of the Recorder of Alameda Co, lots 4 and 5, blk H-378... 2 03

5037 Samuel Dinkenspell—In Taylor & Page tract, re sub, map filed of record in the office of the recorder of Alameda Co, lot 9, blk H-378 ... 3 56

5050 Abrams Servente—In Chapin tract, lots 1 and 2, blk 5-381, imps and poll tax, 1907 ... 4 50

BLOCK 382.

5071 J B Vizzard—In Chapin tract, map filed of record in the office of the recorder of Alameda Co, lots 35 and 36, blk 5-382... 2 64

BLOCK 383.

5089 R A Rickett—In Bartlett tract near Mastick, map filed of record in the office of the recorder of Alameda Co, w 4 44-100 ft of lot 9, blk K-383 ... 2 03

5093 Banca Poplare Operare Italiana—Mortgages interest, in Bartlett tract near Mastick, map filed of record in the office of the recorder of Alameda Co, pce of ld beg at the sw cor of Eagle ave and St Charles st, thence s 37 6-12 ft by 129 11-12 ft deep, w portion of lots 14, 15 and 16, blk K-383... 4 07

5094 S Samoni—Mortgages interest, in Bartlett tract near Mastick, map filed of record in the office of the recorder of Alameda Co, pce of ld beg at the sw cor of Eagle ave and St Charles sts, thence s 37 6-12 ft by 129 11-12 ft deep, w portion of lots 14, 15 and 16 blk K-383... 8 15

BLOCK 384.

5108 W W Funge Jr—Mortgagee's interest in Bartlett tract near Mastick, map filed of record in the office of the Recorder of Alameda Co, lots 7 and E 5 4-12 ft of lot 8, blk L-384... 11 93

5120 Charles Hagman—In Chapin tract, map filed of record in the office of the recorder of Alameda Co, lots 1 to 16, blk 3-384 ... 21 92

BLOCK 386.

5139 J D Dowling—In Fitch Tract, map filed of record in the office of the recorder of Alameda Co, lots 17, 18, 19, 20, 21, 22, 23 and 24, blk 1-386, and imps... 29 06

BLOCK 388.

5196 Frederick Riehle—In Encinal Park tract, map filed of record in the office of the recorder of Alameda Co, lot 58, blk 388 and imps... 11 93

BLOCK 389.

5205 Regenia Willey—In Encinal Park tract, map filed of record in the office of the recorder of Alameda Co, n 45 ft of lots 18 and 19, blk 389, imps and pers prop... 2 13

5221 George M Leavitt—In Encinal Park tract, map filed of record in the office of the recorder of Alameda Co, lot 29, blk 389, imps and poll tax 1907 ... 4 50

5225 R N Nason Company—In Encinal Park tract, map filed of record in the office of the recorder of Alameda Co, lot 32, blk 389 and imps ... 6 62

BLOCK 390.

5238 Mary Healey—In Encinal Park tract, map filed of record in the office of the recorder of Alameda Co, n 33 1-3 ft of e 77 87-100 ft of lot 6, blk 390 and imps... 10 50

5267 W C Leydecker—Mortgages interest, pce of ld beg at a point 69 ft e of the Auginbaugh 223-acre tract and 300 ft n fm Santa Clara ave, thence e 30 ft by 89 3-12 ft s, por of blk 26-390. 20 39

BLOCK 391.

5308 Harriett Patterson—In Vischer tract, map filed of record in the office of the recorder of Alameda Co, lot 8, blk A-391, and imps... 2 64

5313 German Saving and Loan Society—Mortgagee's interest in Vischer tract, map filed of record in the office of the recorder of Alameda Co, lot 7, blk A-391... 3 15

5318 Thomas J Fahey—In Vischer tract, map filed of record in the office of the recorder of Alameda Co, w 35 ft of lot 11, blk A-391 imps and poll tax 1907... 14 50

BLOCK 392.

5335 Leander Sylvester—In Vischer tract, map filed of record in the office of the recorder of Alameda Co, lot 4, blk 392 ... 5 09

5335 Leander Sylvester—In Vischer tract, map filed of record in the office of the recorder of Alameda Co, lot 5, blk 392 ... 5 09

5401 Ada F Volkers—In Encinal Park tract, map filed of record in the office of the recorder of Alameda Co, e 30 ft of w 40 ft of lot 160 blk 393, and imps... 4 79

5426 George F Heuer—In Teutonia Park Homestead, map filed of record in the office of the Recorder of Alameda Co, pce of ld beg at a pt on the w line of St Charles st, 95 ft n fm Louise st, th n 40 ft by 140 ft w, por of blk 16-393 and imps... 13 37

BLOCK 396.

5455 Helen A Cohn—In Encinal Park Tract, map filed of record in the office of the recorder of Alameda Co, lots 139 and that por s of Kings ave of lot 137, blk 396 ... 9 07

5458 William A Greer—Mortgagee's interest in Encinal Park Tract, map filed of record in the office of the Recorder of Alameda Co, lot 141, blk 396... 37 22

5487 H G Dodds—In Encinal Park Tract, map filed of record in the office of the Recorder of Alameda Co, lot 125, blk 397, imps and poll tax 1907.. 4 50

BLOCK 398.

5502 Clark Spence—In Encinal Park Tract, map filed of record in the office of the Recorder of Alameda Co, lot 94, blk 398, imps and poll tax 1907.. 4 50

BLOCK 399.

5545 James W Maguire—In Encinal Park Tract, map filed of record in the office of the Recorder of Alameda Co, lot 104, blk 399, and imps... 10 50

5546 Germania Building and Loan Association, mortgagee's interest in Encinal Park Tract, map filed of record in the office of the Recorder of Alameda Co, lot 104, blk 399 6 93

5562 A M Armitage—In Oak Shade Tract, map filed of record in the office of the Recorder of Alameda Co, lots 11 and w 14 ft of lot 12, blk 21-399, and imps ... 21 92

5589 William Schwartz — In Oak Shade Tract, map filed of record in the office of the Recorder of Alameda Co, lot 7 and n 7 ft of lot 8, blk 15-402, imps and poll tax, 1907 ... 4 50

BLOCK 405.

5621 Louis N Ritzen—Pce of ld beg at a pt on the n line of Taylor ave, 167 ft w fm McPherson st, th w 50 ft by 110 ft n, por of blk 16-405, imps and poll tax, 1907... 4 50

5624 Mary A Furey—Pce of land beg at a pt on the n line of Taylor ave, 217 ft w fm McPherson st, th w 25 ft by 110 ft n, blk 16-405, and imps... 8 36

BLOCK 406.

5648 Mary A Walker—Pce of ld beg at a pt on the n line of Santa Clara ave, 197 ft w fm McPherson st, th W 30 ft, 140 ft n, por of blk 15-406, and imps ... 23 45

5649 Sarah Herzog—Pce of ld beg at a pt on the n line of Santa Clara ave, 65 ft w fm McPherson st, th w 30 ft by 90 ft n, por of blk 15-406, and imps ... 14 27

5664 L R Samish—Pce of ld beg at a pt on the n line of Haight ave, 199 6-12 ft w fm McPherson st, th w 67 6-12 ft by 115 ft n, por of blk 14-406 ... 14 27

BLOCK 410.

5714 George H Mastick et al—In Mastick Park, map filed of record in the office of the Recorder of Alameda Co, lot 6, blk F-410... 6 62

5715 A C Huut—In Mastick Park, map filed of record in the office of the Recorder of Alameda Co, lot 1, blk G-410, and imps... 35 69

5723 George H Mastick et al—In Mastick Park, map filed of record in the office of the Recorder of Alameda Co, lot 17, blk G-410 ... 5 09

BLOCK 412.

5730 Geo H Mastick et al—In Mastick Park, map filed of record in the office of the Recorder of Alameda Co, lot 16, blk H-412... 3 36

BLOCK 414.

5735 Theodore Meetz (Estate of)—Tract of ld bd n by Pacific ave, e by lot 6 of Mastick property, s by and w by ld of C P R R Co, por of blk 414 ... 2 03

5744 W H P Dennis—Pce of ld beg at a pt on the s line of Pacific ave, 237 ft e fm Concordia st, th e 24 ft by 140 ft s, por of blk 414, imps and poll tax 1907... 4 50

5761 J Cruzeillo—Pce of ld beg at the se cor of Pacific ave and Concordia st, th e 50 ft by 150 ft n, por blk 414, imps and poll tax 1907... 4 50

BLOCK 415

5770 California Cabinet Company—In Shepardson Tract, map filed of record in the office of the Recorder of Alameda Co, lot 7, blk E-415, imps and pers prop... 24 98

5793 J P Roach—Pce of ld beg at the sw cor of Pacific ave and Concordia st, th w 87 ft by 150 ft s, por of blk 418, imps and poll tax 1907... 4 50

BLOCK 419.

5805 Sophie Mueller — Mortgagee's interest, pce of ld beg at a pt on the n line of Haight ave, 190 ft e fm Webster st, th e 43 ft by 65 ft n, por of blk 419 ... 2 64

5812 Sallie T Williams—Pce of ld beg at a pt on the s line of Railroad ave, 836 10-12 ft w fm Prospect st, th w 40 ft by 140 ft s, por of blk 419, and imps ... 3 56

5822 Elizabeth Wails—Pce of ld beg at a pt on the n line of Haight ave, 240 ft w fm Prospect st, th w 40 ft by 125 ft n, por of blk 419, and imps ... 13 35

BLOCK 420.

5348 William T. Ives—Pce of ld beg at a pt on the s line of Haight ave, 328 5-12 ft e fm Webster st, th e 35 ft by 132 6-12 ft s, por of blk 420, imps and pers prop... 2 13

5860 Theodore C A Reschert—In Riddell Tract, map filed of record in the office of the Recorder of Alameda Co, e 50 ft of lots 1 to 6 (except por of lot 6 assessed to H Hoxie et al), blk C-420, and imps ... 9 79

BLOCK 421.

5879 E. Bourgignon—Pce of ld beg at a pt on the w line of Prospect st, 58 8½-12 ft s fm Santa Clara ave, th s 50 ft by 140 ft w, por of blk 421, imps and poll tax 1907. 6 64

5890 Citizens' Building and Loan Association—Mortgagee's interest, pce of ld beg at a pt on the w line of Prospect st, 58 8½-12 ft s fm Santa Clara ave, th s 50 ft by 140 ft w, por of blk 421... 20 39

BLOCK 425.

5908 Eckbert W Newell et al—Pce of ld beg at a pt on the s line of Central ave, 645 ft w fm Prospect st, th w 134 9-12 ft by 350 ft s, por blk 425 ... 41 81

5912 Eckert W Newell—Pce of ld beg at a pt on the s line of Central ave, 625 ft w fm Prospect st, th w 20 ft by 350 ft s, por of blk 425... 6 62

BLOCK 426.

5916 E W Knapp—Mortgagee's interest in Riddell Tract, map filed of record in the office of the Recorder of Alameda Co, lots 1-17 and s 110 ft of lots 2 and 3, blk A-426... 46 40

5925 Louise D Volkmann—Mortgagee's Interest, in Riddell Tract, pce of ld beg at a pt on the s line of Taylor ave, 110 10-100 ft w fm Webster st, th w 50 ft by 163 ft s, por of blk A-426... 11 21

5928 Patrick W Payne—Pce of ld beg at a pt on the s line of Taylor ave, 80 ft e fm 3rd ave, th e 40 ft by 120 ft s, por of blk 426, imps and poll tax 1907... 4 50

5943 Patrick Comisky — Mortgagee's interest, pce of ld beg at a pt on the s line of Taylor ave, 322 2-12 ft w fm Webster st, th w 34½ ft by 133 ft s, por of blk 426... 11 93

BLOCK 427.

5956 Robert Loughlin—Pce of ld beg at a pt on the s line of Santa Clara ave, 305½ ft w fm Webster st, th w 33 6-12 ft by 150 ft s, por of blk 427 ... 6 62

5957 Matilda F Hopkins—Pce of ld beg at a pt on the s line of Santa Clara ave, 259¾ ft e fm 3rd ave, th e 48½ ft by 150 ft s, por of blk 427... 3 36

5964 J Ramselius—Pce of ld beg at a pt on the s line of Santa Clara ave, 132 ft w fm Webster st, th w 48 ft by 150 ft s, por blk 427, imps and poll tax 1907... 4 50

BLOCK 428.

5992 Encinal Building and Loan Association—Mortgagee's interest, pce of ld beg at a pt on the n line of Santa Clara ave, 259 9-12 ft e fm 3rd ave, th e 48 ft by 115 3-12 ft n, por of blk 428... 17 33

6000 Emily L Kneppler—Pce of ld beg at a pt on the s line of Haight ave, 36 ft e from 3rd ave, th e 87 ft by 103 9-12 ft s por of blk 428 and imps.. 2 03

6015 E J Dowdall—Pce of ld beg at a pt on the n line of Haight ave, 45 ft e from 6th st, th e 34 ft by 135 ft n por of blk 429, imps and poll tax 1907 ... 4 50

BLOCK 429.

6023 Gussie Brewitt — Pce of ld beg at a pt on the s line of Railroad ave, 271 6-12 ft e fm 3rd ave, th e 60 ft by 165 ft s, por of blk 429 and imps ... 13 35

BLOCK 432.

6095 Waselew Barkoff—In Shepardson Tract, map filed of record in the office of the Recorder of Alameda Co, pce of ld beg at a pt on the w line of Webster st, 30 ft n from Buena Vista ave, th w 100 ft, s 30 ft, w 25 ft, n 40 ft, e 125 ft, s 10 ft to beg, por of lots 1 and 2, blk C-432... 2 03

BLOCK 436.

6121 Charles A Blom—In Map of Meetz Property, map filed of record in the office of the Recorder of Alameda Co, e 10 ft of lot 31 and w 20 ft of lot 32, blk 436, imps and poll tax 1907 ... 6 03

BLOCK 437.

6132 E. B. Lovejoy—In Map of Meetz Property, map filed of record in the office of the Recorder of Alameda Co, lot 6, blk 437, imps and poll tax 1907 ... 24 39

6139 E. Houston—In Map of Meetz Property, map filed of record in the office of the Recorder of Alameda Co, lot 9, blk 437 and imps ... 8 36

6146 August Wolff—In Map of Meetz Property map filed of record in the office of the Recorder of Alameda Co, lot 24, blk 437, imps and poll tax 1907 ... 4 50

BLOCK 438

6152 Emma C Anderson—In Victor Ruthardt property, sub of lot 4, map filed of record in the office of the Recorder of Alameda Co, pce of ld beg at pt on the w line of 3rd ave, 48 ft n from Haight ave, th w 122 ft, s 15 ft, w 77 ft, n 115 ft, e 77 ft, s 45 ft, e 122 ft, s 55 ft to beg, por of lots 11 and 12, blk 438, and imps ... 14 78

6171 Joseph Brandenstein Investment Company—In Teutonia Park Homestead sub of lot 7, map filed of record in the office of the Recorder of Alameda Co, pce of ld beg at a pt on the n line of Santa Clara ave, 239¼ ft e from 2nd ave, th e 40 ft by 150 ft n por of blk 440.. 4 07

6196 H Carlson—In Teutonia Park Homestead, sub of lot 6, map filed of record in the office of the Recorder of Alameda Co, pce of ld beg at a pt on the n l of Santa Clara ave, 199¾ ft w fm 3rd ave, th w 47½ ft by 150 ft n por of blk 441, imps and poll tax 1907 ... 4 50

BLOCK 444.

6260 Louis W Schroeder—Pce ld beg at a pt on the s line of Central ave, 151 11-12 ft e from the e line of 2nd ave (if extended), th e 133 4-12 ft, s 151 ft to Bay of San Francisco, w to a point n 195 ft to beg, blk 444, imps and poll tax 1907... 8 79

6264 D A McColgan—Mortgagee's interest, pce of ld beg at a pt on the s line of Central ave 151 11-12 ft e from the e line of 2nd ave (if extended), th e 133 4-12 ft, s 151 ft to Bay of San Francisco, w to a pt n 195 ft to beg, por of blk 444 ... 4 07

6268 Metropolitan Surety Company—Mortgagee's Interest, in Teutonia Park Homestead, map filed of record in the office of the Recorder of Alameda Co, lots 33-34-35, blk 444; also tract of tide land bd n by high land of Alameda, e by land of A Schaarschmidt, s by lot 25, sec 11, tp 2, s r 4 w, w by land of J A Bassity, por of blk 444 ... 6 93

BLOCK 445.

6279 Renters Loan and Trust Company—Mortgagee's Interest, in Damon's West End Tract, map filed of record in the office of the Recorder of Alameda Co, w 30 ft of lot 11, blk 445; also tract of tide land bd n by high land of Alameda, e by ld of James E Damon, s by sec 11, w by sec 11, por of blk 445 ... 3 56

6286 Margaret J Zeigenfus—Pce of tide land bd n by high land of Alameda, e by land of M Crooks, s by land of M Crooks, w by land of John Dunn et al, por of blk 445.. 3 56

BLOCK 446.

6320 Henry Peterson—In Damon's West End Tract, map filed of record in the office of the Recorder of Alameda Co, lot 18, e ½ blk B-446, imps and pers prop ... 2 13

BLOCK 447.

6351 E C Harrison—Mortgagee's Interest, in Damon's West End Tract, map filed of record in the office of the Recorder of Alameda Co, lots 14 and 15, e ½ blk C-447.. 15 80

BLOCK 448.

6368 Thomas W Steel—Pce of ld beg at a pt on the w line of 2nd ave, 94 3-12 ft n fm Santa Clara ave, th n 50 ft by 102 ft w, por of blk 17-448 and imps ... 10 50

6372 John J. Larkey—Pce of ld beg at a pt on the s line of Lincoln ave, 378 ft w fm 2nd ave, th w 34 ft by 155 ft, s por of blk 449, imps and poll tax 1907 ... 4 50

BLOCK 440.

6426 Lou Norris—Pce of ld beg at a pt on the n line of Lincoln ave, 120 ft w fm 2nd ave, th w 40 ft by 170 ft n, except right of way of C. P. R R Co, por of blk 449 and imps ... 5 50

BLOCK 457.

6442 San Joaquin Valley Land and Investment Company— In town of Woodstock, map filed of record in the office of the Recorder of Alameda Co, lot 3, blk 33-457... 2 03

BLOCK 458.

6445 San Joaquin Valley Land and Investment Company —in town of Woodstock, map filed of record in the office of the Recorder of Alameda Co, lot 1, blk 32-458... 2 03

6451 Fritz H Searight—In town of Woodstock, map filed of record in the office of the Recorder of Alameda Co, lot 6, blk 32-458 ... 2 03

BLOCK 463.

6465 Emma Swanson—In re-sub of Haight tract, map filed of record in the office of the Recorder of Alameda Co, lot 9, blk A-463 ... 3 56

BLOCK 466.

651[illegible] Henry J Moellering—Mortgagee's interest, in re-subdivision of Haight tract, map filed of record in the office of the recorder of Alameda Co, lot 10, blk D-466... 6 21

BLOCK 479.

6571 San Joaquin Valley Land and Investment Co—In Town of Woodstock, map filed of record in the office of the Recorder of Alameda Co, lots 6, 7, 8, 9, 10, 11 and 12, blk 16-497, and imps... 18 36

IN TIDE LANDS.

6587 Henrietta Hennefield—An undivided ½ interest in tide lands, sec 10 t 2 s, r 4 w, s ½ of lot 18, 5 acres... 2 03

6588 A E Dennison—An undivided ½ interest in tide lands, sec 10, t 2 s, r 4 w, s ½ of lot 18, 5 acres... 2 03

6618 August Bonig — Mortgagee's interest in tide lands, sec 19, t 2 s r 3 w, lot 3½... 2 03

6621 Henry S Gils—In tide lands, pce of ld beg at a pt 7.50 chains w from ne cor of lot 16, w 2.50 chains by 20 chains s, sec 19, t 2 s, r 3 w, por of lot 16, 5 acres... 2 03

IN MAP OF ALAMEDA MARSH LAND.

6674 T W Harris—Mortgagee's interest in map of Alameda marsh land, map filed of record in the office of the Recorder of Alameda Co, tract 10 ... 15 80

IN MAP OF ALAMEDA MARSH LAND.

6677 Unknown Owners—In Map of Alameda Marsh Land, map filed of record in the office of the Recorder of Alameda Co, pce of land beg at nw cor Grand st and Clement ave, th n 30 ft to s line tract 11 to its intersection with n line of Clement ave, th e along n line Clement ave 150 ft more or less to pt of beg ... 3 56

6698 F W Schultz—In map of Alameda marsh land, map filed of record in the office of the Recorder of Alameda Co, pce of ld beg at a pt on the n line of tract 35, 322 ft w from Webster st, th w 150 ft by 270 ft, s por of tract 35 ... 14 27

BERKELEY.

BLOCK 1422.

8004 J C Darrow—In Woolsey tract O D Baldwin sub, map filed of record in the office of the Recorder of Alameda Co, lot 7, blk 2-1422... 14 45

BLOCK 1429.

8034 Daniel F Sheldon—In map of Berkeley Park, map filed of record in the office of the Recorder of Alameda Co, e 38 ft of lot 16, blk 1429 imps and pers prop... 2 36

BLOCK 1433.

8042 R M Bradhoff—In Santa Fe tract No 5, map filed of record in the office of the Recorder of Alameda Co, lot 22, blk 5-1433 and imps. 15 97

8049 Dana G Putnam — In Santa Fe tract No 5, map filed of record in the office of the Recorder of Alameda Co, lot 23, blk 5-1433... 6 19

BLOCK 1445.

8102 J W Brown—In Herzog Tract (subdivided), map filed of record in the office of the Recorder of Alameda Co, lot 11, blk 9-1445... 5 74

BLOCK 1515.

8167 Thomas Rohan—In Carrison tract (sub of por of blks E and D), map filed of record in the office of the Recorder of Alameda Co, lot 46, blk E-1515 and imps... 6 20

8167 Thomas Rohan—In Carrison tract (sub of por of blks E and D), map filed of record in the office of the Recorder of Alameda Co, lot 47, blk E-1515 ... 2 13

BLOCK 1520.

8233 Frances M McClure—In Harmon tract, map filed of record in the office of the Recorder of Alameda Co, lot 9, block B-1520 and imps.. 3 76

8236 Abele Paulucci—In Harmon Tract, map filed of record in the office of the Recorder of Alameda Co, lot 15, blk 15 B-1520, and imps... 11 08

BLOCK 1521.

8256 James Moffatt—In Harmon tract, map filed of record in the office of the Recorder of Alameda Co, lot 8, blk A-1521 ... 7 01

8257 John R Moffatt—In Harmon tract, map filed of record in the office of the Recorder of Alameda Co, lot 9, blk A-1521 ... 8 64

8275 C A Fischer—Mortgagee's interest, in Regent St. Homestead, map filed of record in the office of the Recorder of Alameda Co, lot 4, blk 3-1521 ... 7 48

BLOCK 1522.

8284 Fred Shreve—In Paradise Park, map filed of record in the office of the Recorder of Alameda Co, pce of ld beg at a pt on the n line of Felton st 250 ft w from King st, th w 45 ft by 131 ft, n por of lot 18, blk B-1522, and imps... 10 27

8286 H. Schiller—In Paradise Park map filed of record in the office of the Recorder of Alameda Co, lot 5, blk B-1522 imps and poll tax 1907 ... 4 50

8287 Oakland Bank of Savings—Mortgagee's interest, in Paradise Park, map filed of record in the office of the Recorder of Alameda Co, lot 8, blk B-1522... 12 71

BLOCK 1524.

8351 J W Holmes — Mortgagee's interest, in Paradise Park map filed of record in the office of the Recorder of Alameda Co, lots 1, 2 and 3, blk F-1524 ... 27 35

8352 B P Lapaches—In Paradise Park, map filed of record in the office of the Recorder of Alameda Co, triangular s 105 ft of lot 15, blk F-1524 ... 24 82

BLOCK 1526.

8374 Mary B Thomas—In Santa Fe tract No 5, map filed of record in the office of the Recorder of Alameda Co, lot 8, blk 2-1526, imps and pers prop ... 4 22

BLOCK 1527.

8402 Sarah A McKee—In Santa Fe tract No 5, map filed of record in the office of the Recorder of Alameda Co, lot 10, blk 1-1527 ... 7 01

8422 W S Cooney—In Santa Fe tract No 5, map filed of record in the office of the Recorder of Alameda Co, lot 17, blk 1-1527 and imps 1 31

8423 Elizabeth H Porter—Mortgagee's interest, in Santa Fe tract No 5, map filed of record in the office of the Recorder of Alameda Co, lot 17, blk 1-1527 ... 12 71

8427 M B Ponting—Mortgagee's interest, in Santa Fe tract No 5, map filed of record in the office of the Recorder of Alameda Co, lot 9, blk 1-1527 ... 14 45

BLOCK 1528.

8457 Berkeley Bank of Savings and Trust Co—Mortgagee's interest, in partition map of ld of Ann Dwyer, deceased, map filed of record in the office of the Recorder of Alameda Co, lots 15 and 22, blk 1528 ... 19 69

BLOCK 1529.

8476 Heirs of Catherine Dwyer—In partition map of ld of Ann Dwyer, deceased, map filed of record in the office of the Recorder of Alameda Co, s 76 20-100 ft of lot 4, blk 1529 ... 5 74

BLOCK 1530.

8499 Otto A Rudolph—In amended map of Central Park, map filed of record in the office of the Recorder of Alameda Co, pce of ld beg at a pt on the n line of Harmon st 210 ft w from Adeline st, th w 40 ft by 141 ft, n por of blk 2-1530 ... 7 53

8516 Otto A Rudolph—In Regent St Homestead, map filed of record in the office of the Recorder of Alameda Co, n 45.25 ft of lot 124, blk 1530 and imps ... 28 40

8516 Otto A Rudolph—Pers prop.. 2 36

BLOCK 1532.

8558 William H. Mackinnon—In Paradise Park, map filed of record in the office of the Recorder of Alameda Co. that por of blk C lying e of Stanford ave and w of Grove st, por of blk C-1532 35 36

BLOCK 1533.

8559 Mary A. Ward—In Regent st Homestead, map filed of record in the office of the Recorder of Alameda Co, s 45.25 ft of lot 61, blk 2-1533 12 71

BLOCK 1534.

8564 Laura A Graves—In Regent St Homestead, map filed of record in the office of the Recorder of Alameda Co, w 40 ft of lot 57 and n 24 7-10 ft of w 40 ft of lot 58, blk 2-1534 and imps... 6 19

BLOCK 1535.

8581 Florence I Williamson—In Harmon Tract, map filed of record in the office of the Recorder of Alameda Co, lot 3, blk D-1535 and imps... 12 70

8583 John G Leaf—In Harmon Tract, map filed of record in in the office of the Recorder of Alameda Co, s 33 4-12 ft of lot 5, blk D-1535... 7 46

8597 Peter Madsen—In Harmon Tract, map filed of record in the office of the Recorder of Alameda Co, lot 16, blk D-1535 and imps ... 12 71

BLOCK 1536.

8631 Joseph Couragent—Mortgagee's interest, in Harmon Tract, map filed of record in the office of the Recorder of Alameda Co, lot 17, blk C-1536 ... 17 94

BLOCK 1538.

8685 Sarah Johnston—In Dohr tract, subs A & B, lot 3, map filed of record in the office of the Recorder of Alameda Co, lot 32, blk B-1538 ... 2 25

BLOCK 1541.

8724 Otto H Anderson—In Dohr tract, sub of plot 5 and por of plot 6, map filed of record in the office of the Recorder of Alameda Co, lots 55 and 56, blk 6-1541, imps and pers prop ... 4 22

BLOCK 1541.

8737 H C Larkin—Mortgagee's interest, in Harmon tract, map filed of record in the office of the Recorder of Alameda Co, lot 3, blk G-1542... 2 25

BLOCK 1543.

8763 R B Tappan—Mortgagee's interest, in Harmon tract, map filed of record in the office of the Recorder of Alameda County, lot 4, blk E-1543 ... 10 27

8771 Martin Mortensen—In Harmon tract, map filed of record in the office of the Recorder of Alameda Co, lot 7, blk E-1543, imps and pers prop ... 2 36

BLOCK 1544.

8821 J E McElroy—Mortgagee's interest, in Harmon tract, map filed of record in the office of the Recorder of Alameda Co, lot 3, blk F-1544 ... 7 48

BLOCK 1545.

8825 F V Gustafson—In Harmon tract, map filed of record in the office of the Recorder of Alameda Co, e 12½ ft of s 100 ft of lot 9, blk H-1545.. 2 25

8825 F V Gustafson—In Harmon tract, map filed of record in the office of the Recorder of Alameda Co, s 100 ft of lot 10, blk H-1545... 9 22

8825 F V Gustafson—In Harmon tract, s 100 ft of e 12½ ft of lot 11, blk H-1545... 2 25

8840 Florence Cornish—In Harmon tract, map filed of record in the office of the Recorder of Alameda Co, w 12½ ft of lot 6 and e 25 ft of lot 7, blk H-1545, imps and pers prop ... 2 33

8842 Julian M Harmon—In Harmon tract, map filed of record in the office of the Recorder of Alameda Co, lot 22, blk H-1545 and imps... 10 97

8843 F C French and E C Bath—In Harmon tract, map filed of record in the office of the Recorder of Alameda Co, e 12½ ft of lot 15 and w 25 ft of lot 16, blk H-1545 and imps ... 8 09

BLOCK 1547.

8875 Mable G Mitchell—In Regent St Homestead, map filed of record in the office of the Recorder of Alameda Co, lot 74, blk 5-1547, imps and pers prop ... 2 36

BLOCK 1550.

8919 Mathilda Browne—In Regent St Homestead, map filed of record in the office of the Recorder of Alameda Co, s 35 5-10 ft of lots 1 and 10, blk 5-1550, imps and pers prop ... 4 22

8922 Nettie Euzensperger—In Regent St Homestead, map filed of record in the office of the Recorder of Alameda Co, s 33 6-12 ft of n 67 ft of lot 1, blk 5-1550 and imps ... 5 39

8926 James C Cole—In Regent St Homestead, map filed of record in the office of the Recorder of Alameda Co, w 35 ft of n 33½ ft of lot 10, blk 5-1550 and imps... 11 08

8927 Anna Mitchell—In Regent St Homestead, map filed of record in the office of the Recorder of Alameda Co, n 33 6-12 ft of s 68 6-12 ft of lot 1, blk 5-1550 and imps.. 21 43

8927 Anna Mitchell—Pers prop... 2 36

BLOCK 1551.

8951 C Bergdahl—Mortgagee's interest, in map of Werner tract, map filed of record in the office of the Recorder of Alameda Co, lot 5, blk 1551 ... 10 98

BLOCK 1553.

9004 H P Kroman—Mortgagee's Interest, in Amended Map of Newbury Tract, map filed of record in the office of the Recorder of Alameda Co, e 40 ft of lot 17, blk Q-1553.. 13 52

9020 University Savings Bank—Mortgagee's interest, in Amended Map of the Newbury tract, map filed of record in the office of the Recorder of Alameda Co, lots 11 and 12, blk H-1554... 31 39

9023 C G Mellink—In Amended Map of the Newbury tract, map filed of record in the office of the Recorder of Alameda Co, lot 16, blk H-1554 and imps... 2 13

9026 Muriel N Wing—In Amended Map of the Newbury tract, map filed of record in the office of the Recorder of Alameda Co, lot 13, blk H-1554 and imps ... 9 22

9026 Muriel N Wing—Pers prop... 2 36

9028 H R Hurbut—In Amended Map of the Newbury tract, map filed of record in the office of the Recorder of Alameda Co, s 36 8-100 ft of lot 2, blk H-1554, imps and poll tax 1907 ... 4 50

BLOCK 1555.

9054 Edith B Hadden—In Amended Map of the Newbury Tract, map filed of record in the office of the Recorder of Alameda Co, w 20 ft of lot 21 and e 20 ft of lot 22, blk F-1555 ... 10 97

BLOCK 1557.

9083 University Savings Bank — Mortgagee's Interest, in Map of the Woolsey Tract (O D Baldwin's sub), map filed of record in the office of the Recorder of Alameda Co, lot 3, blk 1-1557 ... 16 20

9085 Gee A Brin—In Map of Woolsey Tract (O D Baldwin's sub), map filed of record in the office of the Recorder of Alameda Co, lot 5, blk 1-1557 ... 7 88

BLOCK 1559.

9114 Alice B Gerran—In map of Home View Tract (revised map), map filed of record in the office of the Recorder of Alameda Co, lot 28, blk 1559 ... 10 97

9116 Wm H Engle—Mortgagee's interest, in map of Home View Tract (revised map), map filed of record in the office of the Recorder of Alameda Co, lot 25, blk 1559 4 57

9117 C W Peck—Mortgagee's interest, in map of Home View Tract (revised map), map filed of record in the office of the Recorder of Alameda Co, lot 25, blk 1559. 1 31

9138 Margaret H Edinger—In map of Home View Tract, map filed of record in the office of the Recorder of Alameda Co, lot 26, blk 1559, and imps ... 13 52

9144 Josephine Meyer — Mortgagee's interest, in map of Home View Tract, map filed of record in the office of the Recorder of Alameda Co, lot 36, blk 1559... 35 38

BLOCK 1560.

9154 Frank L. Bateman—In Bateman Tract, map No 2, map filed of record in the office of the Recorder of Alameda Co, entire blk D-1560... 7 45

9166 Kate C Dutton—In Bateman Tract, map No 2, map filed of record in the office of the Recorder of Alameda Co, pce of ld beg at pt on the s line of Webster st, 40 ft e fm Bateman st, th e 40 ft by 100 ft s, por of lots 1-2 and 3, blk C-1560, imps and pers prop... 4 22

9168 James H Kendall—In Fairview Park, lot 4 and e 10 ft of lot 3, blk C-1560, imps, pers prop and poll tax 1907. 10 08

9169 Seth Baker—Mortgagee's interest, in Fairview Park, map filed of record in the office of the Recorder of Alameda Co, lot 4 and e 10 ft of lot 3, blk C-1560... 54 56

9171 James H Kendall—In Fairview Park, map filed of record in the office of the Recorder of Alameda Co e 10 ft of lot 2 and w 40 2-100 ft of lot 3, blk 7-1560... 5 76

9172 Mary R Young—Mortgagee's interest, in Fairview Park, map filed of record in the office of the Recorder of Alameda Co, e 10 ft of lot 2 and w 40 2-100 ft of lot 3, blk 7-1560 ... 8 21

BLOCK 1561.

9174 C F Allston — In Fairview Park, map filed of record in the office of the Recorder of Alameda Co, lot 1 blk 8-1561, imps and pers prop. 4 22

9176 Berkeley Development Company—Mortgagee's interest, in Fairview Park, map filed of record in the office of the Recorder of Alameda Co, lot 1, blk 8-1561... 3 99

9178 Bertha A Calhoun—In Fairview Park, map filed of record in the office of the Recorder of Alameda Co, lot 3, blk 8-1561 ... 21 43

9201 F W Bartlett — In Bateman Tract, map No 2, map filed of record in the office of the Recorder of Alameda co, n 20 ft of s 30 ft of lot 19, blk B-1561 ... 9 22

9207 Marguerite Wolf—In Bateman Tract, Map No 2, map filed of record in the office of the Recorder of Alameda Co, lot 22, blk B-1561... 16 20

BLOCK 1562.

9214 Kate Spencer — In Fairview Park, map filed of record in the office of the Recorder of Alameda Co, w 40 ft of lots 3 and 4, blk 9-1562... 9 45

9218 Farmers' and Merchants' Savings Bank—Mortgagee's interest, in Fairview Park, map filed of record in the office of the Recorder of Alameda Co, e 60 2-100 ft of lots 1 and 2, blk 9-1562 ... 9 23

9220 Mary Walton — In Fairview Park, map filed of record in the office of the Recorder of Alameda Co, e 40 4-100 ft of lots 3 and 4, blk 9-1562.. 6 66

9248 Marc Anthony—In Bateman Tract, map No 2, map filed of record in the office of the Recorder of Alameda Co, lot 32, blk A-1562... 10 27

BLOCK 1563.

9263 Daisy L Roundtree—In plot 75, map filed of record in the office of the Recorder of Alameda Co, pce of ld beg at a pt on the s line of Webster st, 304 6-100 ft e fm College ave, th e 90 ft by 135 ft s, por blk 1563, imps and pers prop... 2 36

9264 A Bowman—Mortgagee's interest, in plot 75, map filed of record in the office of the Recorder in of Alameda Co, pce of ld beg at a pt on the s line of Webster st, 304 6-100 ft e fm College ave, th e 90 ft by 135 ft s, por of blk 1563... 54 56

9307 Robert Fawcett—Mortgagee's Interest, in plot 75, map filed of record in the office of the Recorder of Alameda Co, pce of ld beg at a pt on the n line of Prince st, 430 06-100 ft e fm College ave, th e 45 ft by 135 38-100 ft n, por blk 1563... 14 33

9308 G M Maxwell—In plot 75, map filed of record in the office of the Recorder of Alameda Co, pce of ld beg at a pt on the s line of Webster st, 208 65-100 ft e fm College ave, th e 71 40-100 ft by 158 ft s, por of blk 1563, imps and poll tax 1907... 4 50

9323 Mary J Ziegenfuss—In Map of El Vista Claremont, map filed of record in the office of the Recorder of Alameda Co, lot 9, blk 1563... 17 94

9343 William C King—In map of the Colby Tract, map filed of record in the office of the Recorder of Alameda County, lot 32, blk 1563... 3 99

9344 W H Smith—Mortgagee's interest, in map of the Colby Tract, map filed of record in the office of the Recorder of Alameda Co, lot 32, blk 1563... 17 94

9356 Helen T Pudry—In Map of the Colby Tract, map filed of record in the office of the Recorder of Alameda Co, lot 48, blk 1563, and imps.. 7 52

BLOCK 1564.

9382 Lyda M Hume—In Ball & White Tract, map filed of record in the office of the Recorder of Alameda Co, s 200 ft of lot 1, blk 1564, and imps ... 50 95

9386 Claremont Park Company—In Claremont, map filed of record in the office of the Recorder of Alameda Co, lot 4, blk 2-1564... 14 45

9386 Claremont Park Company—In Claremont, map filed of record in the office of the Recorder of Alameda Co, lot 22, blk 2-1564... 14 45

9389 R G Reddan—In Claremont, map filed of record in the office of the Recorder of Alameda Co, lot 2, blk 2-1564 ... 7 83

BLOCK 1565.

9452 Blanche M Osborne—In Map of Pine Terrace, map filed of record in the office of the Recorder of Alameda Co, lot 18, blk 1565, and imps.. 5 74

9452 Blanche M Osborne, pers prop ... 2 36

9462 S V Walton—In map of Pine Terrace, map filed of record in the office of the Recorder of Alameda Co, lot 12, blk 1565 and imps ... 7 36

9463 Breed and Bancroft—Mortgagee's interest, in map of Pine Terrace, map filed of record in the office of the Recorder of Alameda Co, lot 12, blk 1565 ... 16 78

9465 Charles Stubbs—In map of Pine Terrace, map filed of record in the office of the Recorder of Alameda Co, lot 19, block 1565 and imps 26 66

9470 Elizabeth Glisenan—In map of Rosmead Tract, map filed of record in the office of the Recorder of Alameda Co, s 10 ft of lot 3 and n 30 ft of lot 4, blk 1565... 7 01

BLOCK 1566.

9491 W D Macdonald—In map of Elmwood Park, map filed of record in the office of the Recorder of Alameda Co, lot 35, blk E-1566... 10 97

9492 Florence H Duprey—In map of Elmwood Park, map filed of record in the office of the Recorder of Alameda Co, lot 36, blk E-1566... 10 97

9502 E M Marquis — Mortgagee's interest, in map of Elmwood Park, map filed of record in the office of the Recorder of Alameda Co, [illegible] 42 ft of lot 1, blk D-1566... 35 38

9534 Abbie A Hayford—Mortgagee's interest, in map of Elmwood Orchard, map filed of record in the office of the Recorder of Alameda Co, n 34 ft of lot 9 and s 11 ft of lot 10, blk 1566... 10 27

BLOCK 1567.

9583 J C Newson—In map of Elmwood Park, map filed of record in the office of the Recorder of Alameda Co, lot 7, blk C-1567... 10 97

9590 Clara E Morgan—In map of Elmwood Park, map filed of record in the office of the Recorder of Alameda Co lot 23, blk C-1567... 15 18

9594 A W Whitacre—In map of Elmwood Park, map filed of record in the office of the Recorder of Alameda Co, lot 6, blk A-1567... 12 71

9597 Mary C Haywood—In map of Elmwood Park, map filed of

record in the office of the Recorder of Alameda Co, lot 11, blk A-1567 imps and pers prop 2 36
9598 Caleb Hormon — Mortgagee's interest, in map of Elmwood Park, map filed of record in the office of the Recorder of Alameda Co, lot 11, blk A-1567 .... 66 77
BLOCK 1568.
9617 Joseph R Jarvis—In the Berry-Bangs tract No. 3, map filed of record in the office of the Recorder of Alameda Co, lot 3, blk K-1568....... 11 08
9617 Joseph R Jarvis—In the Berry-Bangs tract No 3, map filed of record in the office of the Recorder of Alameda Co, lot 4, blk K-1568....... 11 08
9621 Martha A Woolsey—Mortgagee's interest, in the Berry-Bangs tract No 3, map filed of record in the office of the Recorder of Alameda Co, lot 11, blk K-1568...... 45 84
BLOCK 1570.
9663 L B Reiff—Mortgagee's interest, in the Berry-Bangs tract No 3, map filed of record in the office of the Recorder of Alameda Co, e 11 35-100 ft of s 35 ft of lot 2, blk "M"-1570 .... 22 48
9664 Dee Winter—In the Berry-Bangs tract No 3, map filed of record in the office of the Recorder of Alameda Co, w 40 ft of lot 1 and w 48 65-100 ft more or less of lot 2 blk M-1570.... 8 64
BLOCK 1571.
9707 Maud T Waterbury—In Claremont tract, map filed of record in the office of the Recorder of Alameda Co, e 45 ft of lots 6 and 7, blk C-1571, and imps.... 49 33
9707 Maud T Waterbury — Pers prop 7 94
BLOCK 1572.
9720 J H Badgett—In Claremont tract, map filed of record in in the office of the Recorder of Alameda Co, pce of ld beg at a pt on the s line of Russell st 80 ft e from Florence st, th s 130 ft, e 23 67-100 ft, n 80 ft, e 22 ft, n 50 ft w 45 67-100 ft to beg por of lots 1 and 2, blk D-1572 and imps.... 10 97
9726 B P Wall—In Claremont tract, map filed of record in the office of the Recorder of Alameda Co, n 44 ft of e 130 ft of lot 4 blk D-1572..... 23 17
BLOCK 1573.
9746 George E Sturges—In Claremont tract, map filed of record in the office of the Recorder of Alameda Co, lot 22, blk E-1573, and imps.... 6 21
9756 J R Fitch—In Claremont tract, map filed of record in the office of the Recorder of Alameda Co, lot 31, blk E-1573 and imps 8 64
9757 J H Becker—Mortgagee's interest, in Claremont tract, map filed of record in the office of the Recorder of Alameda Co, lot 31, blk E-1573 .... 17 59
9758 W B Morris—In Claremont Tract, map filed of record in the office of the Recorder of Alameda Co, lot 30, blk E-1573 .... 16 30
9759 J A West—Mortgagee's interest in Claremont Tract, map filed of record in the office of the Recorder of Alameda Co, lot 30, blk E-1573 .... 7 48
9763 Ray Bernard—Mortgagee's interest, in Claremont Tract, map filed of record in the office of the Recorder of Alameda Co, lot 25, blk E-1573 .... 7 48
9768 W B Morris, in Claremont Tract, map filed of record in the office of the Recorder of Alameda Co, lot 37, blk E-1573, and imps.... 84 20
9768 W B Morris—Pers prop.... 2 36
9775 Matthias K Gray—In Claremont Tract, map filed of record in the office of the Recorder of Alameda Co, lot 19, blk E-1573 imps and poll tax 1907 .... 4 50
9781 Helen Wright—In map of Dutard the property, map filed of record in the office of the Recorder of Alameda Co, lot 6, blk A-1573.... 12-71
781 Helen Wright—In map of Dutard the property, map filed of record in the office of the Recorder of Alameda Co, lot 7, blk A-1573 .... 11 08
9782 Helen Wright—In map of Dutard the property, map filed of record in the office of the Recorder of Alameda Co, s 38 ft of lot 1 and e 12 ft of n 28 ft of lot 1, blk C-1573, and imps.... 22 47
9782 Helen Wright—In map of Dutard the property, map filed of record in the office of the Recorder of Alameda Co, n 28 ft of lot 2 and that por not assessed to Mohr and Bell of lot 3, blk C-1573 ... 6 20
9782 Helen Wright—In map of Dutard the property, map filed of record in the office of the Recorder of Alameda Co, lot 8 and n 26 ft of lot 7, blk C-1573 .... 15 15
9782 Helen Wright—In map of Dutard the property, map filed of record in the office of the Recorder of Alameda Co, lot 9, blk C-1573.... 11 07
9782 Helen Wright—In map of Dutard the property, map filed of record in the office of the Recorder of Alameda Co, lot 10, blk C-1573.... 8 20
9797 Helen Wright—In map of Dutard the property, map filed of record in the office of the Recorder of Alameda Co, lot 5, blk B-1573.... 11 08
9797 Helen Wright—In map of Dutard the property map filed of record in the office of the Recorder of Alameda Co, lot 6, blk B-1573 .... 11 08
9801 Frances E Norton—In map of Dutard the property, map filed of record in the office of the Recorder of Alameda Co, lot 5, blk C-1573.... 21 43
9802 T H Nevin—In map of Dutard the property, map filed of record in the office of the Recorder of Alameda Co, lot 6, blk C-1573 .... 11 09
9803 Mary R Young—In map of Dutard the property, map filed of record in the office of the Recorder of Alameda Co, s 98 ft of lot 7, blk C-1573 .... 11 09
BLOCK 1574.
9814 Charles L Bateman—In plot 51 and in Vicente Peralta Reserve, map filed of record in the office of the Recorder of Alameda Co, a 5-ft strip of ld lying e of the land of Webster, por of blk 1574 .... 5 73
9821 Clarence W Peck—In map of Home View tract, map filed of record in the office of the Recorder of Alameda Co, lot 10 blk 1574 .... 4 57
9835 H S Haseltine Company—In map of Smilie tract, map filed of record in the office of the Recorder of Alameda Co lot 17, blk 1574 .... 16 81
9835 H S Haseltine Company—In map of Smilie Tract, map filed of record in the office of the Recorder of Alameda Co, lot 15, blk 1574. .... 8 07
9840 H S Haseltine—Mortgagee's interest, in S[illegible] tract, map filed of record [illegible] the office of the Recorder of Alameda Co, lot 13, blk 1574.... 19 21
BLOCK 1575.
9846 C L Coppage—In Dowling tract, map filed of record in the office of the Recorder of Alameda Co, lot 20 and w ½ of lot 19, blk 2-1575.... 14 45
9860 F C Fester—In Dowling tract, map filed of record in the office of the Recorder of Alameda Co, lot 4, n 15 ft of lot 3 and n 10 ft of lot 27, blk 2-1575.... 2 95
9861 Yolo County Savings Bank—Mortgagee's interest, in Dowling tract, map filed of record in the office of the Recorder of Alameda Co, lot 4, n 15 ft of lot 3 and n 40 ft of lot 27, blk 2-1575.. 10 27
BLOCK 1576.
9865 F E Crane—In Halcyon Court tract, map filed of record in the office of the Recorder of Alameda Co, lot 2, blk 1576 and imps 24 92
9901 F Gast—Mortgagee's interest, in plot 51, map filed of record in the office of the Recorder of Alameda Co, pce of ld beg at a pt on the s line of Webster st, 114 91-100 ft e fm Deakin st, th e 40 ft by 126 83-100 ft s, por of blk 1576.... 14 83
BLOCK 1577.
9927 Mary Prentice—In Woolsey tract, map filed of record in the office of the Recorder of Alameda Co, w 40 ft of lot 8, blk F-1577 and imps.. 16 78
BLOCK 1579.
9982 Hev Hawley — In Suburban tract, map filed of record in office of the Recorder of Alameda Co, e 33 4-12 ft of s 61 ft of lot 6, blk E-1579 and imps 17 94
BLOCK 1580.
10005 A P Johnson—In Suburban tract, map filed of record in the office of the Recorder of Alameda Co, e 45 ft of w 90 ft of lots 1 and 2, blk C-1580, and imps 20 84
BLOCK 1581.
10022 John T Clark—In Suburban tract, map filed of record in the office of the Recorder of Alameda Co, w 40 ft of e 85 ft of lot 10 and n 10 ft of w 40 ft of e 85 ft of lot 11, blk B-1581, imps and pers prop 2 36
10023 Thad M Tupper—Mortgagee's Interest, in Suburban Tract, map filed of record in the office of the Recorder of Alameda Co, w 40 ft of e 85 ft of lot 10 and n 10 ft of w 40 ft of e 85 ft of lot 11, blk B-1581 .... 23 17
10024 Caroline A Kennedy—In Suburban Tract, map filed of record in the office of the Recorder of Alameda Co, w 45 ft of lots 10 and 11, blk B-1581 and imps.... 15 97
BLOCK 1582.
10043 Nellie Daniel—In Suburban Tract, map filed of record in the office of the Recorder of Alameda Co, n 16 8-12 ft of lot 3 and s 17 4-12 ft of lot 4, blk A-1582 and imps.. 12 70
10045 F B Howard—In Suburban Tract, map filed of record in the office of the Recorder of Alameda Co, lot 5, blk A-1582 and imps 13 52
BLOCK 1583.
10089 Olie F Snedigar—In Woolsey Tract, map filed of record in the office of the Recorder of Alameda Co, s 16 8-12 ft of lot 14 and n 16 8-12 ft of lot 15, blk B-1583, and imps... 14 34
BLOCK 1584.
10133 H Forgle—In Woolsey Tract, map filed of record in the office of the Recorder of Alameda Co, s 20 ft of lot 14 and n 17 ft of lot 15, blk B-1584 and imps 5 74
10133 H Forgle—Pers prop 4 22
10134 Jessie Blossom—Mortgagee's Interest, in Woolsey Tract, map filed of record in the office of the Recorder of Alameda Co, s 20 ft of lot 14 and n 17 ft of lot 15, blk B-1584 .... 17 94
10150 Lida M Hume—In Woolsey Tract, map filed of record in the office of the Recorder of Alameda Co, lot 27, blk A-1584 .... 7 01
10150 Lida M Hume—In Woolsey Tract, map filed of record in the office of the Recorder of Alameda Co, lot 28, blk A-1584 and imps 16 78
BLOCK 1585.
10154 Floyd D Ballard—In Amended Map of the Newbury Tract, map filed of record in the office of the Recorder of Alameda Co, n 15 ft of lot 21 and s 17 6-12 ft of lot 1, blk E-1585 and imps 7 48
10164 Thomas H McGuire—In Amended Map of the Newbury Tract, map filed of record in the office of the Recorder of Alameda Co, e 16 8-12 ft of lot 3 and w 16 8-12 ft of lot 4, blk E-1585 and imps 11 09
10167 Jessie Greenhood—In Amended Map of the Newbury Tract, map filed of record in the office of the Recorder of Alameda Co, w 40 ft of lot 7, blk E-1585 and imps.... 6 21
BLOCK 1586.
10205 Louisa Forbes—In Amended Map of the Newbury Tract, map filed of record in the office of the Recorder of Alameda Co, e 40 ft of lot 18, blk D-1586, and imps.... 6 21
BLOCK 1588.
10232 Amos J Brothers—In Map of the Adeline Tract, map filed of record in the office of the Recorder of Alameda Co, lot 3, blk D-1588 and imps.... 2 13
BLOCK 1590.
10297 Christ Sturm — Mortgagee's interest, in Map of the Adeline Tract, map filed of record in the office of the Recorder of Alameda Co, s 37 ft of lot 18, blk B-1590.... 23 17
BLOCK 1592.
10354 Herschell V Hull—In Amended Map of of the Newbury Tract, map filed of record in the office of the Recorder of Alameda Co, lot 23, blk L-1592, and imps... 3 99
10354 Herschell V Hull—Pers prop. 6 08
BLOCK 1593.
10360 Fannie M and Luella Jones—In Amended Map of the Newbury Tract, map filed of record in the office of the Recorder of Alameda Co, lot 3, blk K-1593.... 17 94
10376 Henry E Irvine—In Amended Map of the Newbury Tract, map filed of record in the office of the Recorder of Alameda Co, e 37 6-12 ft of lot 16, blk K-1593, and imps 17 94
BLOCK 1594.
10402 Hilma Carlson —Mortgagee's Interest, in Amended Map of the Newbury Tract, map filed of record in the office of the Recorder of Alameda Co, e 25 ft of lot 16, blk I-1594 .... 9 22
BLOCK 1596.
10424 Grace Gates — In Amended Map of the Newbury Tract, map filed of record in the office of the Recorder of Alameda Co, lot 8, blk P-1596 .... 16 78
BLOCK 1598.
10479 Enoch Morrill—In Amended Map of Central Park Tract, map filed of record in the office of the Recorder of Alameda Co, lot 28, blk 12-1598 .... 11 08
10479 Enoch Morrill—In Amended Map of Central Park Tract, map filed of record in the office of the Recorder of Alameda Co, lot 26, blk 12-1598 .... 11 89
BLOCK 1599.
10506—Chauncey A Orr—In Amended Map of Central Park Tract, map filed of record in the office of the Recorder of Alameda Co, lot 9, blk 11-1599, imps and pers prop 11 66
10507 Homestead Loan Association—Mortgagee's Interest, in Amended Map of Central Park Tract, map filed of record in the office of the Recorder of Alameda Co, lot 9, blk 11-1599 .... 33 64
10531 German Evangelical Lutheran Congregation—In Amended Map of Central Park Tract, map filed of record in the office of the Recorder of Alameda Co, lot 25, blk 11-1599, and imps 10 97
10546 John Reining et al—Mortgagee's Interest, in Amended Map of Central Park Tract, lot 19, blk 11-1599 .... 21 66
BLOCK 1600.
10544—Joseph J Mason—In Amended Map of Central Park, sub of blk 10, map filed of record in the office of the Recorder of Alameda Co, s 83 73-100 ft of lot 4 and s 85 36-100 ft of e ½ of lot 5, blk 10-1600, and imps . 8 64
10568 Henry R Morton—In Map of Central Park, sub of blk 10, map filed of record in the office of the Recorder of Alameda Co, lot 26, blk 10-1600, imps 5 74
10568 Henry R Morton, pers prop... 2 36
10571 J Hoppin—Mortgagee's Interest, in Map of Central Park, sub of blk 10, map filed of record in the office of the Recorder of Alameda Co, lot 27, blk 10-1600 .... 37 12
10572 Joseph J Mason — In Map of Central Park, sub of blk 10, s 40 ft of lots 19-20 and 21, blk 10-1600, and imps 15 96
BLOCK 1601.
10591 State Savings Bank—Mortgagee's Interest, in Map of Central Park, sub of blk 7, map filed of record in the office of the Recorder of Alameda Co, lot 6 and w 10 ft of lot 5, blk 7-1601 .... 17 60
10617 J C Cole—Mortgagee's Interest, in Map of Central Park, sub of lot 7, map filed of record in the office of the Recorder of Alameda Co s 50 ft of lots 15-16 and 17, blk 7-1601 .... 1 32
BLOCK 1602.
10636 California Building and Loan Association—Mortgagee's Interest, in Amended Map of Central Park Tract, map filed of record in the office of the Recorder of Alameda Co, pce of ld beg at a pt on the w line of Harper st, 125 ft s fm Ashby ave, th s 40 ft by 122 ft more or less w por of blk 8-1602.... 13 52
10637 J C Cole—Mortgagee's Interest, in Amended Map of Central Park Tract, map filed of record in the office of the Recorder of Alameda Co, pce of ld beg at a pt on the w line of Harper st, 125 ft s fm Ashby ave, th s 40 ft by 122 ft more or less w, por of blk 8-1602.... 3 76
BLOCK 1604.
10705 James Hall—In Regent St Homestead, map filed of record in the office of the Recorder of Alameda Co, s 40 3-12 ft of lot 94, blk 11-1604, imps and pers prop 2 36
10707 George L Hammer—In Regent St Homestead, map filed of record in the office of the Recorder of Alameda Co, n 35 ft of lot 94, blk 11-1604, and imps.... 5 74
10729—Joseph Ingraham—In Regent St Homestead, map filed of record in the office of the Recorder of Alameda Co, s 16 ft of the w 90 ft of lot 33 and n 30 ft of the w 90 ft of lot 34, blk 11-1604, and imps 12 70
BLOCK 1605.
10748 Ida A Priest—In Regent St Homestead, map filed of record in the office of the Recorder of Alameda Co, s 35 3-12 ft of lot 42, blk 8-1605, and imps.... 2 25
10748 Ida A Priest—Pers prop.... 2 36
BLOCK 1606.
10771 Joseph A Sullivan — Mortgagee's Interest, in Harmon Tract, sub blks I F and L, map filed of record in the office of the Recorder of Alameda Co, lot 6, blk I-1606.... 12 71
BLOCK 1607.
10804 Helena A C Crabb—In Regent St. Homestead, map filed of record in the office of the Recorder of Alameda Co, n ½ of lot 23, blk 9-1607 and imps 2 25
10805 Henry Ahnefeld—Mortgagee's Interest, in Regent St. Homestead, map filed of record in the office of the Recorder of Alameda Co, n ½ of lot 23, blk 9-1607.... 22 48
10807 Z M Henderson—In Regent St. Homestead, map filed of record in the office of the Recorder of Alameda Co, w 40 ft of lot 24, blk 9-1607 imps and pers prop 2 36
BLOCK 1609.
10828 Frank Ramsey—In Map of Blocks M, N, O and P, Harmon Tract, map filed of record in the office of the Recorder of Alameda Co, lot 31, blk P-1609, imps and poll tax 1907 .... 4 50
10838 Frank J Martin—In Map of Blocks M, N O & P, Harmon Tract, map filed of record in the office of the Recorder of Alameda Co, lot 21 and e ½ of lot 20, blk P-1609 and imps 10 27
10847 E Vozliazzo—In Harmon Tract, map filed of record in the office of the Recorder of Alameda Co, lot 4, blk P-1609 and imps 10 27
BLOCK 1610.
10854 Christian M Hansen—In Map of Blocks M, N, O & P, Harmon Tract, map filed of record in the office of the Recorder of Alameda Co, lot 27, blk O-1610 and imps 3 99
BLOCK 1613.
10874 Olive Coulson—In Harmon Tract sub blks I, F & L, map filed of record in the office of the Recorder of Alameda Co, lot 3, blk J-1613 and imps 19 68
BLOCK 1621.
10961 G W Wanger—In Salinger Tract, map filed of record in the office of the Recorder of Alameda Co, lot 4, blk B-1621 .... 7 48
BLOCK 1623.
10972 John M Doyle—In Mountain View Tract, map filed of record in the office of the Recorder of Alameda Co, lot 5, blk 1623 .... 2 13
10972 John M Doyle—In Mountain View Tract, map filed of record in the office of the Recorder of Alameda Co, lot 6, blk 1623.... 2 13
10975 Clough and Baker—In Mountain View Tract, map filed of record in the office of the Recorder of Alameda Co, lot 9, blk 1623 .... 3 99
BLOCK 1624.
10999 State Savings and Commercial Bank—Mortgagee's Interest, in Teachers Tract, map filed of record in the office of the Recorder of Alameda Co, lot 26, blk A-1624 19 69
11000 Mary L Harris—In Teachers Tract, map filed of record in the office of the Recorder of Alameda Co, lot 25, blk A-1624 and imps 2 25
11001 Anna R Harris—Mortgagee's Interest, in Teachers Tract, map filed of record in the office of the Recorder of Alameda Co, lot 25, blk A-1624 .... 21 43
BLOCK 1625.
11025 Bertha Wegner—In Teachers Tract, Amended Map, map filed of record in the office of the Recorder of Alameda Co, lot 9, blk B-1625 2 94
11040 A M Clisby—In Teachers Tract, map filed of record in the office of the Recorder of Alameda Co, lot 24, blk B-1625 and imps 5 39
BLOCK 1626.
11044 E C Axton—Mortgagee's Interest, in Carrison Tract, map filed of record in the office of the Recorder of Alameda Co, lots 4, 5 and 6, blk D-1626 .... 19 69
11062 Annie Bebee—In Carrison Tract, sub of por of Blks E-D, map filed of record in the office of the Recorder of Alameda Co, lot 6, blk D-1626 and imps 18 41
11065 Central Bank—In Carrison Tract, sub of por of blks E and D, map filed of record in the office of the Recorder of Alameda Co, lots 9 and 10, blk D-1626 .... 2 13
11066 Lindgren Hicks Co—Mortgagee's Interest, in Carrison Tract, sub of por of blks E and D, map filed of record in the office of the Recorder of Alameda Co, lots 9 and 10, blk D-1626. .... 2 13
11074 A H Herrmann—In Carrison Tract, sub of por of blks E and D, map filed of record in the office of the Recorder of Alameda Co, lot 27, blk D-1626 and imps 16 20
BLOCK 1627.
11094 E R Williams—In Carrison Tract, map filed of record in the office of the Recorder of Alameda Co, lots 13 and 14, blk C-1627, imps and poll tax 1907 .... 4 50
11106 Lillie Barnett—In Carrison Tract, map filed of record in the office of the Recorder of Alameda Co, e 18 46-100 ft of lot 24 and w 14 58-100 ft of lots 21, 22 and 23, blk C-1627 .... 5 74
BLOCK 1628.
11113 David Ferguson—Mortgagee's Interest, in Map No. 2, San Pablo Park, map filed of record in the office of the Recorder of Alameda Co, lots 43, 44, 45 and 46, blk B-1628 .... 44 10
11115 Simon Hill—In Map No. 2, San Pablo Park, map filed of record in the office of the Recorder of Alameda Co, lot 21, blk B-1628 and imps 9 22
BLOCK 1631.
11122 Helen L Nelson—In Potter Tract, map filed of record in the office of the Recorder of Alameda Co, lot 342, blk 1631 .... 2 95
11125 Northwestern National Life Insurance Company—Mortgagee's Interest, in Potter Tract, map filed of record in the office of the Recorder of Alameda Co, lots 343, 344 and 345, blk 1631 .... 6 21
BLOCK 1641.
11184 G Albert Smith—In Potter Tract, map filed of record in the office of the Recorder of Alameda Co, lot 92, blk 1641 .... 2 13
BLOCK 1642.
11200 Rosa M Kydd—Mortgagee's Interest, in Potter Tract, map filed of record in the office of the Recorder of Alameda Co, lots 227 and 228, blk 1642.... 5 74
BLOCK 1643.
11210 Tamalpias Mutual Building Loan Association—Mortgagee's Interest, in Potter Tract, map filed of record in the office of the Recorder of Alameda Co, lot 223, blk 1643 .... 2 25
BLOCK 1645.
11228 G Albert Smith—In Potter Tract, map filed of record in the office of the Recorder of Alameda Co, lot 87, blk 1645 .... 2 13
11228 G Albert Smith—In Potter Tract, map filed of record in the office of the Recorder of Alameda Co, lot 88, blk 1645 .... 2 13
BLOCK 1656.
11230 Edward A Cutter—Snyder Tract, map filed of record in the office of the Recorder of Alameda Co, lot 18, blk 1656 .... 10 27
11239 Edward A Cutter—Snyder Tract, map filed of record in the office of the Recorder of Alameda Co, lot 19, blk 1656, and imps 32 24
11239 Edward A Cuttee—Snyder Tract, map filed of record in the office of the Recorder of Alameda Co, lot 20, blk 1656 .... 10 26
BLOCK 1657.
11243 Lewis C Snyder—Snyder Tract Map filed of record in the office of the Recorder of Alameda Co, pce of ld beg at a pt on the W line of 7th st 300 ft n from Snyder ave, th n 109 41-100 ft, w 120 ft, s 65 2-100 ft, w 120 ft, s 53 18-100 ft, e 240 ft to beg, por of lots 28, 29 and 30, blk 1657, and imps.... 11 08
11254 Jephtha M Kelly — Snyder Tract, map filed of record in the office of the Recorder of Alameda Co, pce of ld beg at a pt on the w line of 7th st 250 ft n from Snyder ave, th n 50 ft by 240 ft e, por of lots 28, 29 and 30, blk 1657.... 3 76
BLOCK 1658.
11272 Rebecca Wurts—Snyder Tract map filed of record in the office of the Recorder of Alameda Co, pce of ld marked "Well," por of blk 1658 .... 2 25
BLOCK 1659.
11308 State Savings and Commercial Bank—Mortgagee's interest, Snyder Tract, map filed of record in the office of the Recorder of Alameda Co, e 44 ft of lot 18, blk 1659.... 3 99
BLOCK 1660.
11311 Eliza A Irvine—Mortgagee's interest, In Grayson Tract, map filed of record in the office of the Recorder of Alameda Co, n 32 ft of lot 1, blk 177-1660.... 3 99
11336 Gustave Peterson — Snyder Tract, map filed of record in the office of the Recorder of Alameda Co, pce of ld beg at a pt on the W line of 10th st 365 ft n from Snyder ave, th n 49 6-12 ft by 110 ft w, por of lot 21, blk 1660 .... 3 99
BLOCK 1661.
11351 Clotilde H Hutchings — In Grayson Tract, map filed of record in the office of the Recorder of Alameda Co, lot 11, blk 178-1661 .... 3 99
11354 A Jacobs—In re-sub of lots 22 to 25 Snyder Tract, map filed of record in the office of the Recorder of Alameda Co, lot 2, blk 1661.... 1 32
11354 A Jacobs—In re-sub of lots 22 to 25 Snyder Tract, map filed of record in the office of the Recorder of Alameda Co, lot 3, blk 1661.... 1 31
11359 P M G[illegible]erson—Snyder Tract map filed of record in the office of the Recorder of Alameda Co, pce of ld beg at a pt on w line of San Pablo ave 305 83-100 ft s fm Grayson st, th s 49½ ft by 135 ft w, por of lot 30, blk 1661 and imps.... 4 57
BLOCK 1672.
11400 Sarah E Stricker—Mortgagee's interest, in Smith's sub-div of Matthews Tract, map filed of record in the office of the Recorder of Alameda Co, lot H, blk 29-16.2 .... 5 73
BLOCK 1673.
11423 Chas E Thomas—State University Hd, No. 3, map filed of record in the office of the Recorder of Alameda Co, lot 3, blk 7-1673 .... 10 27
BLOCK 1674.
11446 Emma F Hall—Mortgagee's interest, in Smith's sub-div of Mathews Tract, map filed of record in the office of the Recorder of Alameda Co, re-sub of lot 3, blk B-1674.... 7 01
11454 Chas E Thomas—In State University hd, No 3, map filed of record in the office of the Recorder of Alameda Co, s 99 ft of lot 6, blk 6-1674 .... 8 64
11459 S E Lynd—In State University Homestead, No 3, map filed of record in the office of the Recorder of Alameda Co, w 80 ft of lot 1, blk 6-1674, and imps 11 90
11459 S E Lynd—Pers prop.... 1 43
11464 Charles E Thomas—In State University hd, No. 3, map filed of record in the office of the Recorder of Alameda Co, n 36 ft of lot 6, blk 6-1674 .... 3 76
11465 Joseph T Hinch—In State University hd, No 3, map filed of record in the office of the Recorder of Alameda Co, pce of ld beg at a pt on the s line of Moss st 394 11-100 ft w from Dwinelle st, th w 35 ft by 135 ft s, por of blk 7-1674... 5 74
BLOCK 1675.
11482 John H Griswold—In State University hd, No 3, map filed of record in the office of the Recorder of Alameda Co, e 40 ft of lot 7, blk 5-1675 .... 3 76
11484 Freeman Christiansen — In State University hd, No. 3, map filed of record in the office of the Recorder of Alameda Co, n 35 ft of lot 10, blk 5-1675, and imps... 8 64
11490 William V Yowger—In State University hd, No 3, map filed of record in the office of the Recorder of Alameda Co, w 30 ft of n 100 ft of lot 1, blk 5-1675 and imps.. 30 15
BLOCK 1676.
11492 J M Scotichler—Mortgagee's interest, in State University hd, No. 3, map filed of record in the office of the Recorder of Alameda Co, e 40 ft of n 100 ft of lot 1 and s 35 ft of lot 1, blk 8-1676 .... 3 90
11512 Walter H Burritt—In State University hd, No. 3, map filed of record in the office of the Recorder of Alameda Co, w 57 4½-12 ft of lot 7, blk 8-1676 .... 6 21
11516 Charles E Thomas—In State University hd, No 3, map filed of record in the office of the Recorder of Alameda Co, e 40 ft of lot 7, blk 8-1676 and imps.... 4 58
11522 Angus Matheson — In State University hd, No 3, map filed of record in the office of the Recorder of Alemeda Co, e 50 ft of lot 10, blk 8-1676 and imps.... 6 19
BLOCK 1677.
11536 Alice W Strong—Map of Grove Street Line Tract, map filed of record in the office of the Recorder of Alameda Co, e 40 ft of w 80 ft of lots 49-50 and 51, blk 3-1677 imps and pers prop.... 2 36
11541 W T Fidwell—Map of Grove Street Line Tract, map filed of record in the office of the Recorder of Alameda Co, lot 55, blk 3-1677 imps and pers prop 2 36
BLOCK 1678.
11580 John W Reiff—In map of Grove Street Line Tract, map filed of record in the office of the Recorder of Alameda Co, lot 31, blk 4-1678 and imps.... 13 52
BLOCK 1680.
11634 May Williams—Mortgagee's interest, in Shattuck Tract No 5, map filed of record in the office of the Recorder of Alameda Co, lot 29, blk 20-1680 .... 12 71
BLOCK 1685.
11662 Jennie E Williams—In Southern portion of Blake Tract, map filed of record in the office of the Recorder of Alameda Co, lot 8, blk E-1685 and imps.... 13 52
11672 Thomas C Rowe—In Southern portion of Blake Tract, map filed of record in the office of the Recorder of Alameda Co, lot 22, blk E-1685 imps and poll tax 1907.... 4 50
11631 T Thompson — In Southern portion of Blake Tract, map filed of record in the office of the Recorder of Alameda Co, w ½ of lot 31, blk E-1685 imps and poll tax 1907 .... 23 68
11681 T Thompson—Pers prop.... 2 36
BLOCK 1689.
11740 Jennie Kennedy—Mortgagee's interest, in Leonard Tract, map filed of record in the office of the Recorder of Alameda Co, w 25 ft of lot 11 and e 12½ ft of lot 12, blk G-1689 .... 7 01
11741 Emma D Batsford—In Leonard Tract, map filed of record in the office of the Recorder of Alameda Co, w 37 6-12 ft of lot 12, blk G-1689, and imps.... 28 40
11741 Emma D Batsford—Pers prop 2 36
BLOCK 1691.
11788 John S Helyer—Berry Bangs Tract, map filed of record in the office of the Recorder of Alameda Co, e 40 18-100 ft of lot 5, blk G-1691, and imps 3 99
BLOCK 1692.
11800—Phillip Bancroft—In Leonard Tract, map filed of record in the office of the Recorder of Alameda Co, lot 11, blk T-1692, and imps.... 25 73
11816 Maria Graff — Berry Bangs Tract, map filed of record in the office of the Recorder of Alameda Co, lot 3, blk F-1692, and imps 27 35
11817 Maria Groff — Berry Bangs Tract, map filed of record in the office of the Recorder of Alameda Co, lot 4, blk F-1692, and imps.... 14 34
BLOCK 1693.
11823 W S Dinwiddie—Berry Bangs Tract, map filed of record in in the office of the Recorder of Alameda Co, lot 2, blk H-1693, and imps 26 66
11823 W S Dinwiddie—Pers prop.. 4 22
11837 August Manasse — Berry Bangs Tract, map filed of record in the office of the Recorder of Alameda Co, lot 13, blk H-1693, and imps.. 20 85
11839 Baptistine A Mendenhall—Berry Bangs Tract, map filed of record in the office of the Recorder of Alameda Co, lot 15, blk H-1693, and imps 14 33
11840 Stephen T Gage—Mortgagee's interest, Berry Bangs Tract, map filed of record in the office of the Recorder of Alameda Co, lot 15, blk H-1693 .... 11 80
BLOCK 1694.
11854 Malinda L Stoddard — Berry Bangs Tract, map filed of record in the office of the Recorder of Alameda Co, lot 6, blk I-1694, and imps.. 5 22
BLOCK 1697.
11911 Adele G Bibbins—Mortgagee's Interest, in University Villa Tract, map filed of record in the office of the Recorder of Alameda Co, lot 13, blk B-1697 .... 3 99
11924 John Lind — In University Villa Tract, map filed of record in the office of the Recorder of Alameda Co, lot 31, blk B-1697, imps and poll tax 1907.... 4 50
11929 B F Bassford—In University Villa Tract, map filed of record in the office of the Recorder of Alameda Co, s 4 ft of lot 25 and n 36 ft of lot 24, blk B-1697, and imps 17 59
11930 A F Bassford—Mortgagee's Interest, in University Villa Tract, map filed of record in the office of the Recorder of Alameda Co, s 4 ft of lot 25 and n 36 ft of lot 24, blk B-1697.... 3 76
BLOCK 1698.
11940 Lulu M Smith—In University Villa Tract, map filed of record in the office of the Recorder of Alameda Co, s 40 ft of e 90 ft of lot 47 and n 5 ft of e 90 ft of lot 48, blk C-1698, and imps.... 5 74
11941 A T Allen—Mortgagee's Interest, in University Villa Tract, map filed of record in the office of the Recorder of Alameda Co, s 40 ft of e 90 ft of lot 47 and n 5 ft of e 90 ft of lot 48, blk C-1698 .... 16 20
11946 E M Bredenbecker—In University Villa Tract, map filed of record in the office of the Recorder of Alameda Co, n 8 ft of lot 41, s 30 ft of lot 42, w 30 ft of lot 48 and w 30 ft of s 45 ft of lot 47, blk C-1698, and imps... 10 27
BLOCK 1699.
11960 Elizabeth C Doane—In Prospect Tract, map filed of record in the office of the Recorder of Alameda Co, lots 7 and 8, blk A-1699, and imps 28 29
11961 George R Williams—Mortgagee's Interest, in Prospect Tract, map filed of record in the office of the Recorder of Alameda Co, lots 7 and 8, blk A-1699.... 28 40
11962 Jackson R Meyers—In Prospect Tract, map filed of record in the office of the Recorder of Alameda Co, lot 9, blk A-1699.... 11 08
11962 Jackson R Meyers—In Prospect Tract, map filed of record in the office of the Recorder of Alameda Co, lot 10, blk A-1699.... 11 08
BLOCK 1702.
11990 St Marks Parish of Berkeley—In Claremont Court, map filed of record in the office of the Recorder of Alameda Co, lot 8, blk J-1702 96 41
BLOCK 1704.
12004 Cotton T Bartlett—In Berkeley Homestead, map filed of record in the office of the Recorder of Alameda Co, e 43 ft of lot 6 and w 17 ft of lot 7, blk C-1704, imps and poll tax 1907.... 4 50
12025 A C Elsen—Mortgagee's Interest, in Berkeley Homestead, map filed of record in the office of the Recorder of Alameda Co, e 43 ft of lots 3 and 4, blk C-1704.... 47 59
12026 George S Binckley—In Berkeley Homestead, map filed of record in the office of the Recorder of Alameda Co, w 80 ft of lot 3, blk C-1704, imps and poll tax 1907.... 4 50
12027 Mrs L M Blair—In Berkeley Homestead, map filed of record in the office of the Recorder of Alameda Co, s 45 5-10 ft of w 83 ft of lot 2, blk C-1704, imps and pers prop.... 2 36
BLOCK 1705.
12034 University Savings Bank—Mortgagee's Interest, in Berkeley Homestead, map filed of record in the office of the Recorder of Alameda Co, lot 18, blk D-1705.... 17 94
12035 S T Gage—Mortgagee's Interest, in Berkeley Homestead, map filed of record in the office of the Recorder of Alameda Co, w 40½ ft of lot 8 and n 12 ft of e 21 ft of lot 8, blk D-1705.... 11 90
12051 Lizzie Allen — In Berkeley Homestead, map filed of record in the office of the Recorder of Alameda Co, s 8 7½-12 ft of lot 3, blk D-1705.... 2 25
12075 Mary S Haight—In Berkeley Homestead, map filed of record in the office of the Recorder of Alameda Co, lots 1-2-19 and 20, blk A-1708 .... 49 23
BLOCK 1708.
12077 Mary P Cole — In Berkeley Homestead, map filed of record in the office of the Recorder of Alameda Co, w 100 ft of n 50½ ft of lot 3, blk A-1708, imps and pers prop 4 22
12081 Mary E Caldwell — Mortgagee's Interest, In Berkeley Homestead, map filed of record in the office of the Recorder of Alameda Co, lot 6, blk A-1708.... 17 94
BLOCK 1709.
12107 James S Bunnell—Berry Bangs Tract, map filed of record in the office of the Recorder of Alameda Co, lot 10, blk A-1709 .... 12 72
12122 C L McFarland—Berry Bangs Tract, map filed of record in the office of the Recorder of Alameda Co, w 103 ft of lot 14, blk A-1709 and imps 22 48
BLOCK 1710.
12129 Mrs L D Lowhead—Berry Bangs Tract, map filed of record in the office of the Recorder of Alameda Co, lot 3, blk B-1710.... 12 72
BLOCK 1711.
12156 Nelson and Boldt—Berry Bangs Tract, map filed of record in the office of the Recorder of Alameda Co, lot 2, blk C-1711, imps and pers prop 2 36
BLOCK 1712.
12185 C B Hobson—Berry Bangs Tract, map filed of record in the office of the Recorder of Alameda Co, e 130 ft of lot 2, blk E-1712, imps and pers prop 4 22
BLOCK 1714.
12229 Alice Meers—In Leonard Tract, map filed of record in the office of the Recorder of Alameda Co, lot 4, blk N, 1714 and imps 28 17
BLOCK 1715.
12236 F W Foss Company—In Leonard Tract, map filed of record in the office of the Recorder of Alameda Co, lot 6, blk E-1715, and imps.... 2 13
BLOCK 1716.
12261 William Mason—In Leonard Tract, map filed of record in the office of the Recorder of Alameda Co, lot 5, 6 and n 3 ft of lot 4 and e 5 ft of lot 7, blk F-1716 and imps.. 39 56
12262 G P Baxter—Mortgagee's Interest, in Leonard Tract, map filed of record in the office of the Recorder of Alameda Co, lots 5, 6, n 3 ft of lot 4 and e 5 ft of lot 7, blk F-1716 .... 41 19
12269 Dorsey Ash—In Leonard Tract map filed of record in the office of the Recorder of Alameda Co, lot 15, blk F-1716, and imps 37 12
BLOCK 1717.
12297 Margaret S Robinson—In Southern portion of Blake Tract, map filed of record in the office of the Recorder of Alameda Co, e 7 1-4 ft of lot 7 and w 35 3-4 ft lot 8, blk C-1717 and imps 10 97
12297 Margaret S Robinson—Pers prop 2 36
BLOCK 1720.
12340 Thad M Tupper—In Southern portion of Blake Tract, Re-sub of Block "D," map filed of record in the office of the Recorder of Alameda Co, w 35 ft of lot 2, blk D-1720 .... 6 19
BLOCK 1725.
12388 H R Braden—In Shattuck Tract No. 5, map filed of record in the office of the Recorder of Alameda Co, lot 23, blk 17-1725 and imps... 5 74
12388 H R Braden—Pers prop.... 2 36
12391 Enoch Morrill—In Shattuck Tract No. 5, map filed of record in the office of the Recorder of Alameda Co, lot 25, blk 17-1725 and imps.. 13 52
BLOCK 1726.
12405 Claude Bouve—In Map of Grove Street Line Tract, map filed of record in the office of the Recorder of Alameda Co, e 40 ft of w 80 ft of lots 29, 30 and 31, blk 2-1726, imps and pers prop 2 36
12420 G Hunrick—In Map of Grove Street Line Tract, map filed of record in the office of the Recorder of Alameda Co, lot 47, blk 2-1726, imps and pers prop 2 36
12422 M J Miller—Mortgagee's Interest, in Map of Grove Street Line Tract, map filed of record in the office of the Recorder of Alameda Co, lot 47, blk 2-1726.... 2 24
BLOCK 1727.
12451 E Morill—In Map of Grove Street Line Tract, map filed of record in the office of the Recorder of Alameda Co, e 105 19-100 ft of lot 13, blk 1-1727 .... 6 20
BLOCK 1728.
12457 Charles S Neal—Mortgagee's Interest, in State University Hd No 3, map filed of record in the office of the Recorder of Alameda Co, lot 4, blk 1-1728 .... 5 74
12458 James D Norris—Mortgagee's Interest, in State University Hd No 3, map filed of record in the office of the Recorder of Alameda Co, lot 4, blk 1-1728 .... 3 99
BLOCK 1731.
12514 Otto Rossi—In Smith's Subdivision of Mathews Tract, Re-sub, map filed of record in the office of the Recorder of Alameda Co, pce of ld beg at a pt on the s line of Derby st, 80 71-100 ft e fm California st, th e 33 ft by 120 ft deep, por of lots 4 and 5, blk D-1731 and imps 3 99
BLOCK 1733.
12537 L T Bolla—In Smith's Subdivision of Mathews Tract (resub), map filed of record in the office of the Recorder of Alameda Co, lot 13, blk 31-1733 .... 3 99
12552 Mary J Jackson—In Smith's Subdivision of Mathews Tract (resub), map filed of record in the office of the Recorder of Alameda Co, lot 27, blk 31-1733, and imps. 3 99
12552 Mary J Jackson—Pers prop.. 2 36
BLOCK 1739.
12578 Manuel G Bichoff—In Mathews Tract, map filed of record in the office of the Recorder of Alameda Co, lot 4, blk 18-1739 .... 7 48
12582 Emanuel G and Emelie E. Bischoff—In Mathews Tract map filed of record in the office of the Recorder of Alameda Co, lot 3, blk 18-1739 .... 7 48
BLOCK 1740.
12591 Farguham McRea—In Mathews Tract, map filed of record in the office of the Recorder of Alameda Co, lot 12, blk 11-1740 .... 8 22
BLOCK 1742.
12605 Addie T Pinkham—In Official Map of San Pablo Park, map filed of record in the office of the Recorder of Alameda Co, lot 27, blk B-19-1742 .... 12 71
12605 Addie T Pinkham—In Official Map of San Pablo Park, map filed of record in the office of the Recorder of Alameda Co, n 30 ft of lot 21, blk B-19-1742 .... 10 97
12605 Addie T Pinkham—In Official Map of San Pablo Park, map filed of record in the office of the Recorder of Alameda Co, lot 22, blk B-19-1742.... 10 97
12605 Addie T Pinkham—In Official Map of San Pablo Park, map filed of record in the office of the Recorder of Alameda Co, lot 23 and s 5 ft of lot 24, blk B-19-1742 .... 14 46
12605 Addie T Pinkham—In Official map of San Pablo Park, map filed of record in the office of the Recorder of Alameda Co, s 5 14-100 ft of lot 21, blk B-19-1742.... 2 25
12610 Josephine Rhodes—In Official map of San Pablo Park, map filed of record in the office of the Recorder of Alameda Co, lot 31, blk B-19-1742 .... 10 97
BLOCK 1743.
12616 Mary E Rhodes—In Mathews Tract, map filed of record in the office of the Recorder of Alameda Co, lot 13 and 14, blk 4-1743 .... 7 48
12624 M F Alexander—In Mathews Tract, map filed of record in the office of the Recorder of Alameda Co, n 30 ft of lot 5, blk 4-1743.... 2 24
BLOCK 1744.
12637 Byron Jackson Iron Works—In Byron Jackson Iron Works' amended map, map filed of record in the office of the Recorder of Alameda Co, lot L blk A-1744.... 9 12
BLOCK 1745.
12653 George C Pardee — Pardee Park, map filed of record in the office of the Recorder of Alameda Co, lot 108, blk 162-1745 .... 2 13
12653 George C Pardee — Pardee Park, map filed of record in the office of the Recorder of Alameda Co, lot 109, blk 162-1745 .... 2 13
BLOCK 1746.
12654 Adelina Barlascini—In Pardee Park, map filed of record in the office of the Recorder of Alameda Co, lot 16, blk 162-1745 .... 2 13
12662 George C Pardee — Pardee Park, map filed of record in the office of the Recorder of Alameda Co, lot 91, blk 162-1746 and imps.... 6 74
12662 George C Parlee — Pardee Park, map filed of record in the office of the Recorder of Alameda Co, lot 92, blk 163-1746 .... 3 99
12662 George C Parlee — Pardee Park, map filed of record in the office of the Recorder of Alameda Co, lot 93, blk 163-1746 .... 3 99
BLOCK 1752.
12687 Golden West Distillery Company—Tract of ld bd on n by ld of George C Pardee, e by northern Railway, s by Grayson st and w by Bay of San Francisco, por of blk 1752 .... 9 24
BLOCK 1763.
12689 Byron Jackson Iron Works—In Byron Jackson Iron Works, map filed of record in the office of the Recorder of Alameda Co, amended map, lot "N," blk H-1763.. 14 46
BLOCK 1764.
12694 R B Hill—Mortgagee's interest, in Hardwick Tract, map filed of record in the office of the Recorder of Alameda Co, pce of ld beg at the se cor of 9th and Parker sts, th 260 ft s, 157 ft sw, 200 ft more or less, th 173 6½1-12 ft n to beg, por of blk 159-1764 .... 17 94
BLOCK 1765.
12697 Wilhelmina Gager — Mortgagee's interest in Hardwick Tract, map filed of record in the office of the Recorder of Alameda Co, lots 1, 2, 3, 4, 21, 22, 23 and 24, blk 158-1765 .... 35 88
BLOCK 1771.
12718 E P Hardwick—In Hardwick Tract, map filed of record in the office of the Recorder of Alameda Co, lot 6, blk 152-1771 .... 3 99
BLOCK 1773.
12715 George E Bates—In Hardwick Tract, map filed of record in the office of the Recorder of Alameda Co, a triangle pce of ld bd n by ld of Partridge Estate Co, e by 4th st, s by Parker st, por of blk 148-1773 .... 2 36
BLOCK 1784.
12742 Thomas H Beggs—In Mathews Tract, map filed of record in the office of the Recorder of Alameda Co, lot 15, blk 7-1784.... 4 [illegible]
12759 J T Willis—In Mathews Tract map filed of record in the office of the Recorder of Alameda Co, w ½ of lot 20, blk 7-1784 .... 3 99
12759 J T Willis—In Mathews Tract, map filed of record in the office of the Recorder of Alameda Co, lot 21, blk 7-1784 .... 7 48
12759 J T Willis—In Mthews Tract, map filed of record in the office of the Recorder of Alameda Co, lot 22, blk 7-1784 .... 7 48
BLOCK 1785.
12775 Realty Syndicate—Mortgagee's Interest, in Mathews Tract, map filed of record in the office of the Recorder of Alameda Co, s 25 16-100 ft of lot 3, blk 6-1785 .... 5 74
BLOCK 1786.
12776 George Sterling—In Mathews Tract, map filed of record in the office of the Recorder of Alameda Co, lot 7, blk 5-1786 .... 7 48
BLOCK 1787.
12808 Henry Howe — In Mathews Tract, map filed of record in the office of the Recorder of Alameda Co, lot 13, blk 10-1787 .... 4 58
BLOCK 1789.
12832 Mary J A Nadon—In Mathews Tract, map filed of record in the office of the Recorder of Alameda Co, lot 16, blk 8-1789 .... 7 48
12835 F H Carpenter—In Mathews Tract, map filed of record in the office of the Recorder of Alameda Co, lot 22, blk 8-1789 .... 2 76
12840 Nettie Kirn — In Mathews Tract, map filed of record in the office of the Recorder of Alameda Co, lot 20, blk 8-1789 .... 5 74
BLOCK 1790.
12848 Marie Craig—In Mathews Tract, map filed of record in the office of the Recorder of Alameda Co, lot 17, blk 21-1790 .... 7 48
BLOCK 1792.
12879 Joseph Wittman—In Mathews Tract, map filed of record in the office of the Recorder of Alameda Co, lot 5 and w 8 ft of lot 6, blk 9-1792.... 9 22
12898 N P Howe—In Mathews Tract, map filed of record in the office of the Recorder of Alameda Co, lot 30, blk 19-1792 .... 3 99
BLOCK 1801.
12971 L R Harrington—In Smith's sub-div of Mathews Tract (re-sub), map filed of record in the office of the Recorder of Alameda Co, lot 33, blk 34-1801 and imps.... 4 57
12971 L R Harrington—In Smith's sub-div of Mathews Tract (re-sub), map filed of record in the office of the Recorder of Alameda Co, lot 34, blk 34-1801 .... 3 94
1297[illegible] C C D[illegible]son—In Smith's sub-div of Mathews Tract (re-sub), map filed of record in the office of the Recorder of Alameda Co, lots 39, blk 34-1801 .... 5 74
12974 C C Davidson—In Smith's sub-div of Mathews Tract, (re-sub), map filed of record in the office of the Recorder of Alameda Co, lot 40, blk 34-1801 .... 5 74
BLOCK 1802.
12993 M G Coloniare—In Smith's subdiv of Mathews Tract (resub), map filed of record in the office of the Recorder of Alameda Co, lot 29, blk 38-1802 .... 2 95
BLOCK 1803.
13006—George W Skilling — In Smith's Subdiv of Mathews Tract (re-sub), map filed of record in the office of the Recorder of Alameda Co, lot 7, blk E-1803.... 5 74
13010 Fred L Fischer — In Case Tract, map filed of record in the office of the Recorder of Alameda Co, lot 5, blk 7-1803.... 7 48
BLOCK 1804.
13035 John B Chase—In Case Tract, map filed of record in the office of the Recorder of Alameda Co, lot 14, blk 6-1804 .... 7 48
13035 John B Chase—In Case Tract, map filed of record in the office of the Recorder of Alameda Co, lot 15, blk 6-1804 .... 7 47
BLOCK 1805.
13044 A R Palmer—In Case Tract, map filed of record in the office of the Recorder of Alameda Co, lots 1-2 and 3, blk 3-1805.... 2 25
13045 K T Maher—Mortgagee's Interest, In Case Tract, map filed of record in the office of the Recorder of Alameda Co, lots 1-2 and 3, blk 3-1805.... 16 20
13060 R W Whitehead — In Case Tract, map filed of record in the office of the Recorder of Alameda Co, lot 17, blk 3-1804.... 3 76
13060 R W Whitehead — In Case Tract, map filed of record in the office of the Recorder of Alameda Co, lot 18, blk 3-1804.... 3 76
13060 R W Whitehead — In Case Tract, map filed of record in the office of the Recorder of Alameda Co, lot 19 blk 3-1804.... 3 75
13060 R W Whitehead — In Case Tract, map filed of record in the office of the Recorder of Alameda Co, lot 20, blk 3-1804 .... 3 7[illegible]
13064 R Whitehead—In Mathews Tract (re-sub), map filed of record in the office of the Recorder of Alameda Co, lot 4, blk G-1805.... 3 75
13064 R Whitehead — In Mathews Tract (re-sub), map filed of record in the office of the Recorder of Alameda Co, lot 10, blk G-1805.... 2 66
13064 R Whitehead—In Mathews Tract (re-sub), map filed of record in the office of the Recorder of Alameda Co, lot 11, blk G-1805.... 3 75
BLOCK 1807.
13110 Ida E Dean—Mortgagee's Interest, in Crystal Springs Tract, map filed of record in the office of the Recorder of Alameda Co, e 25 ft of

lot 2, blk A-1807.......... 11 90
BLOCK 1808.
13117 Ida M McCullough—In Case Tract, map filed of record in the office of the Recorder of Alameda Co, lot 13, blk 4-1808 .... 3 76
13128 W S Graves—In Case Tract, s 37 6-12 ft of w 27 ft of lot 4 and s 37 6-100 ft of lots 1, 2 and 3, blk 4-1808.......... 7 40
13128 W S Graves — In Case Tract, map filed of record in the office of the Recorder of Alameda Co, w 37 ft of n 99 ft of lot 1, blk 4-1808, and imps 16 20
13128 W S Graves—In Case Tract, map filed of record in the office of the Recorder of Alameda Co, w 27 ft of n 99 ft of lot 4, blk 4-1808, and imps 9 17
13128 W S Graves—In Case Tract, map filed of record in the office of the Recorder of Alameda Co. e 5 ft of n 99 ft of lot 3, blk 4-1808.... 2 25
13129 F W Kearns—In Case Tract, map filed of record in the office of the Recorder of Alameda Co, w 32 ft of n 99 ft of lot 2 and e 3 ft of n 99 ft of lot 1, blk 4-1808. 7 48
13133 James R Kaelin—Mortgagee's Interest, in Case Tract, map filed of record in the office of the Recorder of Alameda Co, w 9 ft of lot 6 and e 22 ft of lot 5, blk 4-1808 .... 5 74
13141 Nathan Nutting—Mortgagee's Interest, in Case Tract, map filed of record in the office of the Recorder of Alameda Co, w 18 ft of lot 5 and e 13 ft of lot 4, blk 4-1808 .... 9 22
BLOCK 1809.
13160 James Breuner — In Case Tract, map filed of record in the office of the Recorder of Alameda Co, lot 7, blk 5-1809, and imps.......... 17 94
13165 A and Anna Anderson — In Case Tract, map filed of record in the office of the Recorder of Alameda Co, lot 4, blk 5-1808.......... 11 90
13176 W H Lithart—In Case Tract, map filed of record in the office of the Recorder of Alameda Co, n 32½ ft of lots 17 and 18 and w 20 ft of n 32½ ft of lot 16, blk 5-1809, imps and pers prop. 2 36
BLOCK 1811.
13226 Florence C Mudge—In Crystal Springs Tract, map filed of record in the office of the Recorder of Alameda Co, n 43 3-12 ft of s 86 8-12 ft of lots 1 and 2, blk H-1811, and imps.......... 7 48
13227 Mary Williams—Mortgagee's Interest, in Crystal Springs Tract, map filed of record in the office of the Recorder of Alameda Co, n 43 3-12 ft of s 86 8-12 ft of lots 1 and 2, blk H-1811.......... 17 94
13232 W H Baker—Mortgagee's Interest, in Crystal Springs Tract, map filed of record in the office of the Recorder of Alameda Co, lot 11 and n 47 ft of lot 12, blk H-1811 .... 37 12
BLOCK 1813.
13300 William C Crowl—In Crystal Springs Tract, map filed of record in the office of the Recorder of Alameda Co, w 20 ft of lot 18 and e 15 ft of lot 19, blk F-1813, and imps 11 08
BLOCK 1816.
13343 William L and G T Cleve—In Shattuck Tract No 4, map filed of record in the office of the Recorder of Alameda Co, w 40 ft of lot 18, blk 9-1816 .... 5 39
13344 Stephen H Williams—In Shattuck Tract No 4, map filed of record in the office of the Recorder of Alameda Co, s 50 ft of lots 23 and 24, blk 9-1816 .... 16 20
BLOCK 1821.
13418 D G Hay—In Shattuck Tract No 4, map filed of record in the office of the Recorder of Alameda Co, e 7 ft of w 17 ft of lot 4, blk 10-1821.......... 2 24
BLOCK 1822.
13438 Ida M McCullough—In por of plot 68, map filed of record in the office of the Recorder of Alameda Co, pce of ld beg at pt on the n line of Blake st, 256 62-100 ft w fm Shattuck ave, th w 50 ft by 129 65-100 ft n, por blk 1822 and imps 4 58
13439 Berkeley Bank of Savings—Mortgagee's Interest, in portion of plat 68, map filed of record in the office of the Recorder of Alameda Co, pce of ld beg at a pt on the n line of Blake st, 256 62-100 w fm Shattuck ave, th w 50 ft by 129 65-100 ft n, por of blk 1822 .... 80 15
13440 Ida M McCullough—In portion of plat 68, map filed of record in the office of the Recorder of Alameda Co, pce of ld beg at a pt on the n line of Blake st, 241 62-100 ft w fm Shattuck ave, th w 15 ft by 129 65-100 ft n, por of blk 1822 .... 3 76
BLOCK 1823.
13460 Laura M Wells—In Steele Tract, map filed of record in the office of the Recorder of Alameda Co, n 27 ft of lot 27, blk 1427-1823.......... 2 25
13461 E Morrill—In Steele Tract, map filed of record in the office of the Recorder of Alameda Co, lot 34, blk 1427-1823 .... 84 32
BLOCK 1828.
13564 Adolph Thorant de Villiers—In Blake Tract No 2, map filed of record in the office of the Recorder of Alameda Co, w 16 8-12 ft of lot 12 and e 16 8-12 ft of lot 13, blk 1455-1828 and imps.......... 15 97
13583 A B Schlenker—Mortgagee's Interest, in Blake Tract No. 2, map filed for record in the office of the Recorder of Alameda Co, w 33 4-12 ft of e 35 ft of lot 22, blk 1455-1828 .... 12 71
BLOCK 1829.
13607 Mary C Elwell—In Blake Tract No. 2, map filed of record in the office of the Recorder of Alameda Co, lot 39, blk 1454-1829, and imps 14 33
13617 S V Nicholls—In Blake Tract No. 2, map filed of record in the office of the Recorder of Alameda Co, lot 47, blk 1454-1829, and imps 13 52
BLOCK 1830.
13624 Frank R Woolsey—In map of Blake Tract No. 2, map filed of record in the office of the Recorder of Alameda Co, lot 2, blk 1451-1830, imps and poll tax 1907 .... 4 50
13643 Bartlett—In Blake Tract No. 2, map filed of record in the office of the Recorder of Alameda Co, n 40 ft of lot 24, blk 1454-1830 .... 10 97
BLOCK 1832.
13686 Robert A Lewin—In Leonard Tract, map filed of record in the office of the Recorder of Alameda Co, lot 15, blk B-1832, imps and poll tax 1907 .... 4 50
BLOCK 1836.
13749 Frank R Wehe—In Leonard Tract, map filed of record in the office of the Recorder of Alameda Co, e 84 9½-12 ft of lot 1, blk L-1836, and imps 31 43
BLOCK 1837.
13773 George W. Haight—In Leonard Tract, map filed of record in the office of the Recorder of Alameda Co pce of ld beg at the sw cor of Telegraph ave and Blake st, th w 350 07-100 ft, s 275 ft, e 296 14-100 ft, n 279 63-100 ft, to beg, por of blk K-1837, and imps.......... 63 98
13774 Ada Joseph—Mortgagee's Interest, pce of ld beg at the sw cor of Telegraph av and Blake st, th w 350 07-100 ft s 275 ft, e 296 14-100 ft, n 279 63-100 ft to beg, por of blk K-1837..........155 12
BLOCK 1838
13793 Oakland Bank of Savings—Mortgagee's Interest, in Leonard Tract, map filed of record in the office of the Recorder of Alameda Co, pce of ld beg at a pt on the s line of Dwight way, 149 ft w from Telegraph av th w 50 5-15 ft, s 134½ ft, e 44 ft, n 24 6-12 ft, e 6 ft, n 110 ft to beg, por of blk I-1838.......... 30 15
BLOCK 1841
13866 Samuel E Busser—In Hillegass Tract (Map No. 3), map filed of record in the office of the Recorder of Alameda Co, lot 22, blk F-1841, and imps 9 22
13866 Samuel E Busser—Pers prop.. 4 22
BLOCK 1842.
13875 A F Allen—Mortgagee's Interest, in Hillegass Tract (Map No. 3), map filed of record in the office of the Recorder of Alameda Co, lot 3, blk C-1842 .... 44 10
BLOCK 1846.
13957 W T Smith — Mortgagee's Interest, in Hillegass Tract, resub of G and H, map filed of record in the office of the Recorder of Alameda Co, w 39 44-100 ft of lots 1 and 2, blk H-1846.. 20 85
BLOCK 1847.
14018 R A McMullen—In Kearney Tract, map filed of record in the office of the Recorder of Alameda Co. e 45 ft of n 80 ft of lot 1, blk 3-1847, and imps 12 72
14034 Fred Corkill—Mortgagee's interest, in Kearney Tract, map filed of record in the office of the Recorder of Alameda Co, s 40 ft of n 80 ft of lot 6, blk 3-1847 .... 26 54
14040 R A McMullen—In Kearney Tract, map filed of record in the office of the Recorder of Alameda Co, w 45 ft of e 90 ft of n 80 ft of lot 1, blk 3-1847 .... 14 34
BLOCK 1849.
14079 Carrie E Josselyn—In Kearney Tract, map filed of record in the office of the Recorder of Alameda Co, s 40 ft of lot 8 and n 10 ft of lot 6, blk 5-1849, imps and pers prop. 4 22
14092 R H Bennett—Mortgagee's interest, in Kearney Tract, map filed of record in the office of the Recorder of Alameda Co, w 60 ft of n 50 ft of lot 2, blk 5-1849.......... 15 97
14095 Ethel M and Belle Crane—In Kearney Tract, map filed of record in the office of the Recorder of Alameda Co, e 37½ ft of n 50 ft of lot 2, blk 5-1849, and imps.......... 15 15
14103 Edward B Seeley—In Kearney Tract, map filed of record in the office of the Recorder of Alameda Co, s 50 ft of n 80 ft of lot 3, blk 5-1849, imps and poll tax 1907 .... 67 27
14103 Edward B Seeley—Pers prop.. 4 22
14104 Thomas C Vaness—In Kearney Tract, map filed of record in the office of the Recorder of Alameda Co, n 40 ft of lot 8 and s 10 ft of lot 6, blk 5-1849, and imps.......... 19 69
14104 Thomas C Vaness—Pers prop. 19 10
14105 Sidney Kellett—Mortgagee's interest, in Kearney Tract, map filed of record in the office of the Recorder of Alameda Co. n 40 ft of lot 8 and s 10 ft of lot 5, blk 5-1849 .... 66 78
BLOCK 1851.
14138 Simon Lipman—In Kearney Tract, map filed of record in the office of the Recorder of Alameda Co. s 40 ft of n 80 ft of lot 5, blk 1-1851, imps and pers prop.......... 9 80
14152 Elizabeth Reed—In Kearney Tract, map filed of record in the office of the Recorder of Alameda Co. s 80 ft of lot 10, blk 1-1851, and imps.......... 37 94
BLOCK 1852.
14158 Daniel Meyer—Mortgagee's interest, in Kearney Tract, map filed of record in the office of the Recorder of Alameda Co, s 65 ft of n 70 ft of lot 8, blk 6-1852 .... 32 25
14162 Harry H Glessner—In Kearney Tract, map filed of record in the office of the Recorder of Alameda Co, s 40 ft of lot 7, blk 6-1852 .... 12 71
14173 F. Hansen—In Kearney Tract, map filed of record in the office of the Recorder of Alameda Co, n 50 ft of lot 4, blk 6-1852 .... 12 72
14173 F. Hansen—Pers prop 2 36
14178 Alice J Mills—In Kearney Tract, map filed of record in the office of the Recorder of Alameda Co, n 60 ft of lot 5 and s 5 ft of lot 4, block 6-1852 .... 20 03
BLOCK 1858.
14216 H H Cardwell—In University Terrace, map filed of record in the office of the Recorder of Alameda Co, n 100 ft of s 200 ft of lot 11, blk 1858... 9 22
BLOCK 1860.
14255 E H Linfield—In University Terrace, map filed of record in the office of the Recorder of Alameda Co, pce of ld beg at stake No. 27, in center of Panoramic way, th ne 50 ft, n 112 ft, nw 50 ft, s 160 ft, por of lot 14, blk 1860 .... 2 94
BLOCK 1866.
14323 Samuel Perkins—In Berkeley Property, map filed of record in the office of the Recorder of Alameda Co, lot 8, blk B-1866, and imps 148 72
14323 Samuel Perkins—Pers prop... 7 94
14331 R S and J C Miner—In Berkeley Property, map filed of record in the office of the Recorder of Alameda Co, pce of ld beg at a pt on the s line of Haste st, 100 ft e from College av, th e 50 ft by 100 ft, s por of lot 52, blk C-1852, and imps.......... 9 46
BLOCK 1867.
14339 Benjamin W Day—In Berkeley Property, map filed of record in the office of the Recorder of Alameda Co, pce of ld beg at a pt on the w line of Piedmont av, 100 ft s from Haste st, th w 161 ft, s 50 ft, e 164 27-100 ft, n 50 80-100 ft to beg, por of lot 52, blk C-1867, and imps. 33 05
BLOCK 1868.
14354 Virginia E Pennoyer—In Map of Ellsworth Tract, map filed of record in the office of the Recorder of Alameda Co, lot 13, blk 1868 .... 15 96
14363 A A Pennoyer—In Map of Ellsworth Tract, map filed of record in the office of the Recorder of Alameda Co, lots 14 and 15, blk 1868, and imps 72 93
BLOCK 1870.
14390 Annie M Willis—In Berkeley Property, map filed of record in the office of the Recorder of Alameda Co, e 60 ft of w 150 ft of s 50 ft of lot 26, blk D-1870.......... 16 20
14394 E H Van Sant—Mortgagee's interest, in Berkeley Property, map filed of record in the office of the Recorder of Alameda Co, e 50 ft of s 50 ft of lot 25, blk D-1870. 2 94
BLOCK 1871.
14400 Charles H Hughey—Mortgagee's interest, in College Homestead, map filed of record in the office of the Recorder of Alameda Co, e 55 ft of n ½ of lot 6, blk 9-1871 .... 70 25
14414 Florence H Chick—In College Homestead, map filed of record in the office of the Recorder of Alameda Co, e 50 ft of s ½ of lot 8, blk 9-1871, and imps 30 61
BLOCK 1873.
14450 S T Gage—Mortgagee's interest, in Shafter Property (sub of lots 7, 8), map filed of record in the office of the Recorder of Alameda Co, s 35 ft of lot 2 and n 10 ft of lot 4, blk 8-1873 .... 22 48
14453 Theodore B Vassault—In Shafter Property (resub of lots 7, 8), map filed of record in the office of the Recorder of Alameda Co, lot 11, blk 8-1873 .... 5 39
14475 Kittie A Lathrop—In Bell Property, map filed of record in the office of the Recorder of Alameda Co, lot 21, blk 1873, and imps 51 07
14475 Kittie A Lathrop—Pers prop.. 4 22
BLOCK 1874.
14480 Julia Kuse Duff — In College Homestead, map filed of record in the office of the Recorder of Alameda Co, pce of ld beg at the se cor of Haste and Bowditch sts, th s 120 ft by 150 ft deep, e por of blk 8-1874, and imps. 46 89
14484 Beatrice Wilmans—In College Homestead, map filed of record in the office of the Recorder of Alameda Co, w 25 ft of n 120 ft of lot 2, blk 8-1874, and imps 42 35
14484 Beatrice Wilmans—Pers prop. 4 22
BLOCK 1875.
14498 S H Dikeman—In College Homestead, map filed of record in the office of the Recorder of Alameda Co, e 70 ft of s ½ of lot 1, blk 7-1875, and imps 35 49
14524 Maud M McShane et al.—In College Homestead, map filed of record in the office of the Recorder of Alameda Co, n 85 16-100 ft of lot 8, blk 7-1875, and imps 96 42
14524 Maud M McShane et al.—Pers prop 4 22
14525 C F Jarvis—Mortgagee's interest, in College Homestead, map filed of record in the office of the Recorder of Alameda Co, n 85 ft of lot 8, blk 7-1876 ....148 71
BLOCK 1877.
14561 Jennie E Barrom—In College Homestead, map filed of record in the office of the Recorder of Alameda Co, n ½ of lot 7, blk 10-1877, and imps 78 96
14561 Jennie E Barrom—Pers prop.. 2 36
14565 Methodist Episcopal Church South—In College Homestead, map filed of record in the office of the Recorder of Alameda Co, e 40 ft of w 100 ft of s 100 ft of lot 8, blk 10-1877, and imps.......... 83 05
14611 Jessie Grindley—In College Homestead (sub of lot 7), map filed of record in the office of the Recorder of Alameda Co, lot P, blk 6-1880, and imps 29 30
BLOCK 1880.
14612 First Presbyterian Church of Berkeley—In College Homestead (sub of lot 7), map filed of record in the office of the Recorder of Alameda C, lot A, blk 6 1880 .... 40 61
14612 First Presbyterian Church of Berkeley—In College Homestead (sub of lot 7), map filed of record in the office of the Recorder of Alameda Co, lot B, blk 6-1880.......... 35 38
14612 First Presbyterian Church of Berkeley—In College Homestead (sub of lot 7), map filed of record in the office of the Recorder of Alameda Co, lot C, blk 6-1880 .... 35 37
14622 Joseph J Mason—In College Homestead (sub of lot 5), map filed of record in the office of the Recorder of Alameda Co, pce of ld beg at the sw cor of Telegraph av and Channing way, th s 55 ft by 117 ft deep, w por of lots J, K and L, blk 6-1880, and imps 7 01
14623 Susan A Judson—Mortgagee's interest, in College Homestead (sub of lot 5), map filed of record in the office of the Recorder of Alameda Co, pce of ld beg at the sw cor of Telegraph av and Channing way, th s 55 ft by 117 ft deep, w por of lots J, K and L, blk 6-1880.. 49 38
BLOCK 1881.
14647 S H Strite—Mortgagee's interest, in College Homestead, map filed of record in the office of the Recorder of Alameda Co, s 46 8-12 ft of n 140 ft of e 50 ft of lot 1, blk 6-1881 .... 6 21
BLOCK 1882.
14653 Martha Dickerson—Mortgagee's interest, in College Homestead, map filed of record in the office of the Recorder of Alameda Co, pce of ld beg at the se cor of Haste and Ellsworth sts, th s 33 ft by 70 ft deep, e por of lot 1, blk 5-1882.......... 2 13
BLOCK 1883.
14694 Martha E Sill—In College Homestead (sub of lots 5 and 6), map filed of record in the office of the Recorder of Alameda Co, lot G, blk 5-1883, and imps.......... 59 80
BLOCK 1884.
14716 E M Schreibner—In College Homestead, map filed of record in the office of the Recorder of Alameda Co, e 75 ft of s ½ of lot 4, blk 12-1884, and imps.......... 17 60
BLOCK 1885.
14726 St. Mark's Parish of Berkeley Parsonage — In College Homestead, map filed of record in the office of the Recorder of Alameda Co, pce of ld beg at a pt on the e line of Ellsworth st, 120 ft n from Durant st, th n 40 ft by 150 ft, e por of lot 8, blk 12-1885, and imps 21 66
BLOCK 1886.
14732 Florence A Ijams—Mortgagee's interest, in College Homestead, map filed of record in the office of the Recorder of Alameda Co, w 50 ft of e 100 ft of n ½ of lot 6, blk 13-1886.......... 10 97
BLOCK 1888.
14777 K A White—In Map of the Ryer Tract, map filed of record in the office of the Recorder of Alameda Co, n 50 ft of lot 1, blk 1-1888, imps and pers prop.......... 7 94
14778 Edward B. Norton—Mortgagee's interest, in Map of the Ryer Tract, map filed of record in the office of the Recorder of Alameda Co, n 50 ft of lot 1, blk 1-1888. 61 54
BLOCK 1889.
14825 Clara Cary—In College Homestead, map filed of record in the office of the Recorder of Alameda Co. pce of ld beg at a pt on the w line of Ellsworth st, 250 ft n fm Dwight way, th n 20 ft by 150 ft w, por of lot 4, blk 4-1889, and imps 22 48
BLOCK 1890.
14839 Jesse B Mallery—In College Homestead, map filed of record in the office of the Recorder of Alameda Co, pce of ld beg at a pt on the w line of Fulton st, 135 ft n fm Dwight way, th n 50 ft by 150 ft w, por lot 4, blk 3-1890, and imps 5 39
BLOCK 1891.
14855 Enock Morrill—In College Homestead, map filed of record in the office of the Recorder of Alameda Co, w 50 ft of s 145 ft of lot 7, and s 145 ft of lot 8, blk 3-1891, and imps 63 16
14862 A W Naylor—Mortgagee's interest, in College Homestead, map filed of record in the office of the Recorder of Alameda Co, pce of ld beg at a pt on the n line of Haste st, 182 46-100 ft e fm Shattuck ave, th e 60 ft n, 135 ft, w 10 ft, s 15 ft, w 50 ft, th s 120 ft to beg, por of blk 3-1891.......... 49 33
BLOCK 1893.
14897 L C Brakenridge—Mortgagee's Interest, in College Homestead, map filed of record in the office of the Recorder of Alameda Co, pce of ld beg at a pt on the e line of Shattuck ave, 81 51-100 ft n fm Durant st, th e 52 11-12 ft, n 20 ft, w 40 ft, s 20 ft to beg, por of lot 7, blk 14-1893 .... 19 69
BLOCK 1895.
14938 Edna F Beckett—In Barker Tract, map filed of record in the office of the Recorder of Alameda Co, lot 3, blk 2-1895, and imps 59 09
14938 Edna F Beckett—In Barker Tract, map filed of record in the office of the Recorder of Alameda Co, lot 4, blk 2-1895 50 96
14938 Edna F Beckett—In Barker Tract, map filed of record in the office of the Recorder of Alameda Co, lot 7 and s 20 ft of lot 6, blk 2-1895, and imps 78 62
BLOCK 1898.
14996 Mary E Kenrick—Mortgagee's Interest, in Barker Tract, map filed of record in the office of the Recorder of Alameda Co, lot 8, blk 6-1898 .... 12 71
15021 Frederick Esty—In Barker Tract, map filed of record in the office of the Recorder of Alameda Co. e 10 ft of lot 17, blk 6-1898.......... 3 99
BLOCK 1899.
15038 Brent Good—In Barker Tract, Map filed of record in the office of the Recorder of Alameda Co, lot 13, blk 5-1899, and imps.......... 33 64
BLOCK 1902.
15073 E J Overend—In McGee Tract, map filed of record in the office of the Recorder of Alameda Co, pce of ld beg at a pt on the w line of Grove st, 47 ft s fm Channing way, th s 45 ft by 100 w, por of lots 1 and 2, blk 24-1902, and imps.......... 37 12
BLOCK 1904.
15110 Everett S Stancliff—In McGee Tract, map filed of record in the office of the Recorder of Alameda Co, lot 12, blk 23-1903, imps and poll tax, 1907 .... 4 50
15126 W H Girvin—In McGee Tract, map filed of record in the office of the Recorder of Alameda Co, e 50 ft of lot 1, e 50 ft of lot 2 and e 50 ft of n 10 ft of lot 3, blk 14-1904 .... 6 21
BLOCK 1905.
15155 E C Rasin—In McGee Tract, map filed of record in the office of the Recorder of Alameda Co, e 40 ft of lots 23 and 24, blk 15-1905, and imps 17 94
15186 E Q Turner—In McGee Tract, map filed of record in the office of the Recorder of Alameda Co, w 40 ft of lot 11 and 12, blk 15-1905, and imps 23 17
BLOCK 1906.
15207 F W Potter—In McGee Tract, map filed of record in the office of the Recorder of Alameda Co, pce of ld beg at a pt on the e line of Roosevelt ave, 74 8-12 ft n fm Dwight way, th e 85 ft, n 60 ft, w 85 ft, s 60 ft to beg, por of lots 13 and 14, blk 22-1906, and imps 37 12
15207 F W Potter—Pers prop.......... 2 36
15209 B J White—In McGee Tract, map filed of record in the office of the Recorder of Alameda Co, pce of ld beg at a pt on the n line of Dwight way, 45 ft e fm Catherine st, th n 74 8-12 ft by 40 ft e, por of lots 13 and 14, blk 22-1906, imps and pers prop. 2 36
BLOCK 1907.
15231 John E Bigelow —, In McGee Tract, map filed of record in the office of the Recorder of Alameda Co, lot 7, blk 21-1907, and imps.......... 12 71
15235 George M Dowes—In McGee Tract, map filed of record in the office of the Recorder of Alameda Co, s 100 ft of e 1 ft of lot 12, s 100 ft of lots 10 and 11, blk 21-1907, and imps 45 84
15256 W H Ratcliff Jr—Mortgagee's Interest, in McGee Tract, map filed of record in the office of the Recorder of Alameda Co, s 100 ft of e 1 ft of lot 12, s 100 ft of lots 10 and 11, blk 21-1907.......... 70 25
15254 Ella C Bonsall — Mortgagee's Interest, in McGee Tract, map filed of record in the office of the Recorder of Alameda Co, s 32 6-12 ft of lot 17, blk 21-1907.......... 14 45
BLOCK 1908.
15257 J T Willis—In McGee Tract, map filed of record in the office of the Recorder of Alameda Co, lot 21, blk 16-1908 .... 9 22
15281 G R Daniels—Mortgagee's Interest, In McGee Tract, map filed of record in the office of the Recorder of Alameda Co, w 25 ft of lots 1 and 2 and e 25 ft of lots 23 and 24, blk 16-1908.......... 10 97
BLOCK 1909.
15296 Arthur E Searle—In McGee Tract, map filed of record in the office of the Recorder of Alameda Co, lot 10, blk 17-1909, and imps.......... 17 94
15300 Frances Cornelison—In McGee Tract, map filed of record in the office of the Recorder of Alameda Co, e 32 ft of w 43 ft of lots 11 and 12, blk 17-1909, and imps.......... 21 43
15310 Berkeley Bank of Savings—Mortgagee's Interest, in McGee Tract, map filed of record in the office of the Recorder of Alameda Co, e 25 ft of lots 23 and 24, w 10 ft of lots 1 and 2, blk 17-1909.. 2 95
BLOCK 1911.
15345 Lillian M Hill—In McGee Tract, map filed of record in the office of the Recorder of Alameda Co, lot 9, blk 19-1911, and imps.......... 3 99
15346 Christian Stahl — Mortgagee's Interest, in McGee Tract, map filed of record in the office of the Recorder of Alameda Co, lot 9, blk 19-1911 .... 16 20
BLOCK 1912.
15358 Rachel B Lain—In McGee Tract, map filed of record in the office of the Recorder of Alameda Co, e 25 ft of lots 23 and 24, w 43 ft of lots 1 and 2, blk 18-1912.......... 10 97
BLOCK 1913.
15376 A A Fink—In Spaulding Tract, map filed of record in the office of the Recorder of Alameda Co, that portion lying s of Bancroft way of lot 41, blk 1-1913 .... 2 24
15377 Robert Fay — In Spaulding Tract, map filed of record in the office of the Recorder of Alameda Co, that por lying s of Bancroft way of lot 42, blk 1-1913 .... 2 24
15381 James Campbell—In Spaulding Tract, map filed of record in the office of the Recorder of Alameda Co, s 37 ft of lot 4 and n 13 ft of lot 5, blk 4-1913 .... 16 20
15394 Unknown Owners—In Spaulding Tract, map filed of record in the office of the Recorder of Alameda Co, pce of ld beg on the w line of California st, 10½ ft s fm Bancroft way, th w to e line of Spaulding st, th s 31 81-100 ft, th e 129 60-100 ft, th s 29 87-100 ft. th 129 60-100 ft e, th n 60 18-100 ft to beg, por of blk 4-1913.... 26 66
BLOCK 1914
15396 Unknown Owners—In Spaulding Tract, resub of blk "3," map filed of record in the office of the Recorder of Alameda Co, pce of ld beg w line of Spaulding st, 10 69-100 ft s fm Bancroft way, th s 60 18-100 ft, th w 259 20-100 ft to e line of Sacramento st, blk 3-1914.. 21 43
BLOCK 1919.
15430 Alice Skinner — In Dwight Way Terrace, map filed of record in the office of the Recorder of Alameda Co, lot 26, blk 5-1919.......... 5 73
15433 Jennie E Williams—In Dwight Way Terrace, map filed of record in the office of the Recorder of Alameda Co, lot 14, blk 5-1919.......... 4 58
BLOCK 1924.
15466 John Meader — In Bryant Tract, map filed of record in the office of the Recorder of Alameda Co, n26½ ft of lot 32, blk 0-1924...... 3 99
15472 C E Bryant—In Bryant Tract, map filed of record in the office of the Recorder of Alameda Co. n 11½ ft of lot 31 and s 13½ ft of lot 32, blk 0-1924 .... 3 99
BLOCK 1925.
15498 Sarah J Webster—In Bryant Tract, map filed of record in the office of the Recorder of Alameda Co, lot 18, blk P-1925 .... 7 48
BLOCK 1926.
15518 Realty Syndicate—In Bryant Tract, map filed of record in the office of the Recorder of Alameda Co, w 8 ft of lot 21, blk R-1926 .... 2 24
BLOCK 1927.
15546 Realty Syndicate—In Bryant Tract, map filed of record in the office of the Recorder of Alameda Co, s 13 ft of n 23 ft of lot 22, blk S-1927... 5 74
BLOCK 1932.
15556 S H Reno—In Corrected Map of the Avery Tract, map filed of record in the office of the Recorder of Alameda Co, lot 10, blk 135-1932.......... 3 76
15566 Alice D Linfield—In Corrected Map of the Avery Tract, map filed of record in the office of the Recorder of Alameda Co, n 20 ft of lot 29, and s 10 ft of lot 30, blk 138-1932 and imps 4 58
BLOCK 1934.
15604 Sophe Lind—In B L & T Improvement Assn Tract B, map filed of record in the office of Alameda Co, s 30 ft of lot 7 and n 7 ft of lot 8, blk 122-1934, and imps ... 7 82
15608 David Mass — In Raymond Tract, map filed of record in the office of the Recorder of Alameda Co. s 28 ft of lot 11, and n 22 ft of lot 12, blk 122-1934 .... 7 48
15612 D W La Fortuna—In Raymond Tract, map filed of record in the office of the Recorder of Alamoda Co, lot 14, blk 122-1934 and imps.. 44 10
15612 D W La Fortuna—Pers prop. 2 36
15619 Charles Ficky—In Raymond Tract, map filed of record in the office of the Recorder of Alameda Co, n 38 ft of s 40 ft of lot 21, blk 122-1934 5 74
BLOCK 1935.
15650 Oley Raisanen—In Corrected Map of the Avery Tract, map filed of record in the office of the Recorder of Alameda Co, lot 30 and s 5 ft of lot 31, blk 137-1935 and imps 4 57
15653 Honora Bentley—In Haft Tract, map filed of record in the office of the Recorder of Alameda Co, lot 4, blk 137-1935 .... 3 99
BLOCK 1939.
15743 S H Reno—In Raymond Tract, map filed of record in the office of the Recorder of Alameda Co, lot 1 and w 9 ft of lot 2, blk 135-1939.... 4 58
15755 Francisco Volpe—In Corrected map of the Avery Tract, map filed of record in the office of the Recorder of Alameda Co, lot 15, blk 135-1939 .... 3 99
BLOCK 1943.
15839 Mary H Rose—In Raymond Tract, map filed of record in the office of the Recorder of Alameda Co, lots 2, 3 and e 1 ft of lot 1, blk 133-1943 and imps 2 76
15850 Minor J Fox—In Corrected Map of the Avery Tract, map filed of record in the office of the Recorder of Alameda Co, lot 20, blk 133-1943 and imps 5 74
15857 A S Abbott—In Corrected Map of the Avery Tract, map filed of record in the office of the Recorder of Alameda Co, lot 30, blk 133-1943.... 3 99
BLOCK 1944.
15869 G L Fitz—In Corrected Map of the Avery Tract, map filed of record in the office of the Recorder of Alameda Co, lot 10, blk 132-1944.... 3 99
15869 G L Fitz—In Corrected Map of the Avery Tract, map filed of record in the office of the Recorder of Alameda Co, lot 11, blk 132-1944.... 3 99
15874 Cecile Heider—In Corrected Map of the Avery Tract, map filed of record in the office of the Recorder of Alameda Co, lot 16, blk 132-1944 .... 3 99
15874 Cecelia Heider—In Corrected Map of the Avery Tract, map filed of record in the office of the Recorder of Alameda Co, lot 17, blk 132-1944 .... 5 74
15882 Harry Glaxa — In Corrected Map of the Avery Tract, map filed of record in the office of the Recorder of Alameda Co, lot 25, blk 132-1944 .... 3 99
15882 Harry Glaxa — In Corrected Map of the Avery Tract, map filed of record in the office of the Recorder of Alameda Co, lot 26, blk 132-1944 .... 3 99
15886 John B Hall—In Haft Tract, map filed of record in the office of the Recorder of Alameda Co, lot 4 and n 22 ft of lot 5, blk 132-1944 and imps 4 57
BLOCK 1945.
15901 S H Rene—In Raymond Tract, map filed of record in the office of the Recorder of Alamedo Co, lot 21, blk 127-1945 .... 2 95
BLOCK 1947.
15933 Selina T Brown—In Corrected Map of the Avery Tract, map filed of record in the office of the Recorder of Alameda Co, lot 6, blk 131-1947 .... 2 13
15933 Selina T Brown—In Corrected Map of the Avery Tract, map filed of record in the office of the Recorder of Alameda Co, lot 7 blk 131-1947 .... 2 12
15933 Selina T Brown—In Corrected Map of the Avery Tract, map filed of record in the office of the Recorder of Alameda Co, lot 28, blk 131-1947 .... 2 13
15933 Selina T Brown—In Corrected Map of the Avery Tract, map filed of record in the office of the Recorder of Alameda Co, lot 29, blk 131-1947 .... 2 95
BLOCK 1954.
15962 Victor Kumennie—In B L & T Improvement Assn Tract "B," map filed of record in the office of the Recorder of Alameda Co, lot 17, blk 92-1954, and imps 9 22
BLOCK 1956.
15982 John Rabe—Mortgagee's Interest, in B L & T Improvement Assn Tract "B," map filed of record in the office of the Recorder of Alameda Co, lot 7, blk 108-1956 .... 6 19
BLOCK 1959.
16024 Philip R Sisterna—In B. L. & T Improvement Assn Tract "B," map filed of record in the office of the Recorder of Alameda Co, lot 4, blk 107-1959 .... 5 74
16030 John J Donohue—In B L & T Improvement Assn Tract "B," map filed of record in the office of the Recorder of Alameda Co, lot 10, blk 107-1959, and poll tax 1907.......... 6 94
16041 Percy G Wicks—In B L & T Improvement Assn Tract "B," map filed of record in the office of the Recorder of Alameda Co, lot 19, blk 107-1959 .... 5 74
BLOCK 1960.
16064 Louis Muller—In B L & T Improvement Assn Tract "B," map filed of record in the office of the Recorder of Alameda Co, lot 15, blk 94-1960 .... 7 48
BLOCK 1961.
16068 Philip K Sisterna—In map of Sisterna Tract, map filed of record in the office of the Recorder of Alameda Co, lot 1 and w 4 ft of lot 2, blk 95-1961, and imps.......... 24 92
16068 Philip K Sisterna—In map of Sisterna Tract, map filed of record in the office of the Recorder of Alameda Co, lot 19, blk 95-1961.......... 7 47
16068 Philip K Sisterna—In map of Sisterna Tract, map filed of record in the office of the Recorder of Alameda Co, lot 20, blk 95-1961.......... 7 [illegible]
16071 Philip K Sisterna—In map of Sisterna Tract, map filed of record in the office of the Recorder of Alameda Co, lot 17, blk 95-1961 .... 7 48
16071 Philip K Sisterna—In map of Sisterna Tract, map filed of record in the office of the Recorder of Alameda Co, lot 18, blk 95-1961.......... 7 47
BLOCK 1965.
16142 Joseph Casson—Mortgagee's Interest, in map of Sisterna Tract, map filed of record in the office of the Recorder of Alameda Co, lot 6, blk 105-1965 .... 4 58
BLOCK 1968.
16201 California Fruit Syrup Company—In Allston Tract and in map of Sisterna Tract, map filed of record in the office of the Recorder of Alameda Co, lot 27, blk 104-1968 .... 5 74
16201 California Fruit Syrup Company—In Allston Tract and in map of Sisterna Tract, map filed of record in the office of the Recorder of Alameda Co. lot 28, blk 104-1968 .... 5 73
BLOCK 1969.
16213 A Reinhard—In B L & T Improvement Assn Tract "B," map filed of record in the office of the Recorder of Alameda Co, lot 14, blk 117-1969 .... 5 74
BLOCK 1973.
16274 Estate of Marie Monterichard —In Allston Tract, map filed of record in the office of the Recorder of Alameda Co, pce of ld beg at a pt on the s line of University ave, 50 ft e fm 9th st, th e 60 ft by 100 ft deep, s por of blk 99-1973, and imps 47 59
BLOCK 1974.
16291 Mary and John Newell—In Allston Tract, map filed of record in the office of the Recorder of Alameda Co, pce of ld beg at a pt on the s line of Addison st, 3 7-12 ft w fm 10th st, th w 43 5-12 ft, s 100 ft, e 43 5-12 ft and n to pt of beg, por of lots 5 and 6, blk 102-1974, and imps 8 64
16294 Charles A Bailey—In Allston Tract, map filed of record in the office of the Recorder of Alameda Co, lot 8, blk 102-1974, and imps.......... 5 74
BLOCK 1976.
16352 Victor Gustafson—In B L & T Improvement Assn Tract "B," map filed of record in the office of the Recorder of Alameda Co, lot 16, blk 120-1976, and imps.......... 15 96
BLOCK 1980.
16406 Realty Syndicate—Garfield Tract, map filed of record in the office of the Recorder of Alameda Co, lot 9, blk 1980 .... 3 99
BLOCK 1981.
16410 Realty Syndicate—In por of plot 64, map filed of record in the office of the Recorder of Alameda Co, pce of ld beg at a pt on the s line of University ave, 77 5-100 ft e fm Bonar st, th e 42 45-100 ft, s 275 29-100 ft, w 63 33-100 ft, n 276 ft to pt of beg, por of blk 1981 .... 26 66
BLOCK 1983.
16468 J A Martinstein—In plot 62, map filed of record in the office of the Recorder of Alameda Co, pce of ld beg at a pt on the e line of San Pablo ave, 235 21-100 ft n fm Bancroft way, th n 25 ft by 150 ft deep, e por of blk 1983, and imps 16 20
16470 Frank Joseph—In plat 62, map filed of record in the office of the Recorder of Alameda Co, pce of ld beg at a pt on sw line of Bryant Tract and Allston way, if produced w fm Bryant st, th w 40 ft by 113 ft, more or less, s por of blk 1983 .... 9 22
B Fahy—In Bryant Tract, map filed of record in the office of the Recorder of Alameda Co, lot 15, blk H-1984 .... 7 48
BLOCK 1985.
16513 William McK Hind—In Bryant Tract, map filed of record in the office of the Recorder of Alameda Co, lots 21 and 22, blk D-1985 .... 9 22
BLOCK 1987.
16551 George F Von Buskirk—In Bryant Tract, map filed of record in the office of the Recorder of Alameda Co, lot 29, blk I-1987 .... 2 94
16563 Ella L Kelly—In Bryant Tract, map filed of record in the office of the Recorder of Alameda Co, lot 27, blk I-1987 .... 2 25
16571 Eugenia Munger—In Bryant Tract, map filed of record in the office of the Recorder of Alameda Co, w ½ of lot 20, blk I-1987 .... 3 99
16571 Eugenia Munger—In Bryant Tract, map filed of record in the office of the Recorder of Alameda Co, e ½ of lot 21, blk I-1987 .... 3 99
16571 Eugenia Munger—In Bryant Tract, map filed of record in the office of the Recorder of Alameda Co, w ½ of lot 21, blk I-1987 .... 3 99
16571 Eugenia Munger—In Bryant Tract, map filed of record in the office of the Recorder of Alameda Co, lot 22, blk I-1987 .... 9 21
BLOCK 1988.
16578 Eugenia Munger—In Bryant Tract, map filed of record in the office of the Recorder of Alameda Co, lot 3, blk J-1988 .... 7 48
16581 Edward Sullivan—In Bryant Tract, map filed of record in the office of the Recorder of Alameda Co, lots 5 and 6, blk J-1988 .... 7 48
16587 Realty Syndicate—In Bryant Tract, map filed of record in the office of the Recorder of Alameda Co, lot 32, blk J-1988 .... 5 74
16587 Realty Syndicate—In Bryant Tract, map filed of record in the office of the Recorder of Alameda Co, s 10 ft of lot 28, blk J-1988.......... 2 25
16590 Ella J Foley—In Bryant Tract, map filed of record in the office of the Recorder of Alameda Co, lot 27, blk J-1988 .... 5 74
16593 P Dalcelt—In Bryant Tract, map filed of record in the office of the Recorder of Alameda Co, s 30 ft of lot 29, blk J-1988 .... 3 99
16593 P Dalcelt—In Bryant Tract, map filed of record in the office of the Recorder of Alameda Co, n 30 ft of lot 28, blk J-1988 .... 3 99
16594 Albert E Lyman—In Bryant Tract, map filed of record in the office of the Recorder of Alameda Co, lot 31, blk J-1988 .... 5 74
BLOCK 1989.
16606 O Hottel—In Bryant Tract, map filed of record in the office of the Recorder of Alameda Co, lots 10, 11, 28, 29 s ½ of lot 9, n ½ of lot 12, n ½ of lot 27 and s ½ of lot 30, blk B-1989 and imps 3 76
16607 Continental Building and Loan Assn—Mortgagee's Interest, Bryant Tract, map filed of record in the office of the Recorder of Alameda Co, lots 10, 11, 28, 29, s ½ of lot 9, n ½ of lot 12, s ½ of lot 27, and s ½ of lot 30, blk B-1989 .... 7 83
16619 Charles Verrey—In Bryant Tract, map filed of record in the office of the Recorder of Alameda Co, lot 19, blk B-1989 .... 8 70
16619 Charles Verrey—In Bryant Tract, map filed of record in the office of the Recorder of Alameda Co, lot 18, blk B-1989 .... 6 20
BLOCK 1993.
16646 Mrs Nellie McCarthy—In State University hd No. 2, map filed of record in the office of the Recorder of Alameda Co, lot 6, blk 3-1993.......... 21 48
BLOCK 1994.
16660 Katherine R Williams — In State University hd, No. 2, map filed of record in the office of the Recorder of Alameda Co, lot 7, blk 2-1994 .... 16 78
16661 Fannie E Robinson—In State University hd, No 2, map filed of record in the office of the Recorder of Alameda Co, w 125 ft of lot 8, blk 2-1994 .... 9 45
16671 William C Atwood—In State University hd, No 2, map filed of record in the office of the Recorder of Alameda Co, e 89 3-12 ft of lot 8, blk 2-1994, and imps 2 95
16672 Chadwick and Sykes—Mortgagee's Interest, in State University hd, No. 2 map filed of record in the office of the Recorder of Alameda Co, e 89 3-12 ft of lot 8, blk 2-1994 .... 4 57
BLOCK 1995.
16674 Fred E Reed—In Shaw Tract, map filed of record in the office of the Recorder of Alameda Co, e 59 ft of n 150 ft of lot 1, blk 1-1995 .... 11 90
BLOCK 1999.
16731 Elizabeth Fox—In Spaulding Tract, map filed of record in the office of the Recorder of Alameda Co, lot 33, blk 2-1999 .... 5 38
16731 Elizabeth Fox—In Spaulding Tract, map filed of record in the office of the Recorder of Alameda Co, lot 34, blk 2-1999 .... 5 38
16731 Elizabeth Fox—In Sapulding Tract, map filed of record in the office of the Recorder of Alameda Co, lot 35, blk 2-1999 .... 5 38
16731 Elizabeth Fox—In Spaulding Tract, map filed of record in the office of the Recorder of Alameda Co, lot 36, blk 2-1999 .... 5 88
16731 Elizabeth Fox—In Spaulding Tract, map filed of record in the office of the Recorder of Alameda Co, lot 37, blk 2-1999 .... 5 88
16731 Elizabeth Fox—In Spaulding Tract, map filed of record in the office of the Recorder of Alameda Co, lot 38, blk 2-1999 .... 5 38
16731 Elizabeth Fox—In Spaulding Tract, map filed of record in the office of the Recorder of Alameda Co, lot 39, blk 2-1999 .... 5 38
16731 Elizabeth Fox—In Spaulding Tract, map filed of record in the office of the Recorder of Alameda Co, that por lying n of Bancroft way of lot 40, blk 2-1999, and imps. 19 23
16756 P G King—In Fink Tract, map filed of record in the office of the Recorder of Alameda Co, pce of ld beg at the ne cor of Bancroft way and Spaulding sts, th e 30½ ft n 101 2-10 ft, w to Spaulding st, th s 103 31-100 ft to beg, par of blk 2001.... 3 76
16761 Mary A Shumway—In Fink Tract, map filed of record in the office of the Recorder of Alameda Co, pce of ld beg at a pt on the n line of Bancroft way 30½ ft e from Spaulding st, th e 32-10 ft, n 100 ft, w about 32 ft, s 101 2-10 ft to beg, por of blk 2001 .... 5 74
BLOCK 2004.
16796 Geogiana Hodgman—In Hardy Tract, sub of ranges 9 and 10, map filed of record in the office of the Recorder of Alameda Co, w 37 5-10 ft, s 126 ft of lot 6, blk 10-2004 3 99
16797 Robert McDuffer — Mortgagee's Interest, in Hardy Tract, sub of ranges 9 and 10, map filed of record in the office of the Recorder of Alameda Co, w 37 5-10 ft of s 126 ft of lot 6, blk 10-2004 .... 5 74
16806 E J Thayer et al—In Hardy Tract, sub of ranges 10 and 11, map filed of record in the office of the Recorder of Alameda Co, s 126 ft of e 25 ft of lot 5, and s 126 ft of w 12½ ft of lot 4, blk 10-2004, and imps 9 23
BLOCK 2006.
16817 Thomas Ryan — In McGee Tract, map filed of record in the office of the Recorder of Alameda Co, e 28 ft of w 82 ft of lot 2, blk 5-2006.. 5 74
16825 George Moenning—In McGee tract, map filed of record in the office of the Recorder of Alameda Co, s 50 ft of lot 11, blk 5-2006, and imps ... 16 20
16827 E S Standiff—In McGee Tract map filed of record in the office of the Recorder of Alameda Co, e 70 ft of s 52 7-12 ft of olt 12, and e 70 ft of lot 13, blk 5-2006, and imps 2 12
BLOCK 2007.
16843 Theodore M Tracy—In Map of resub of por of blk 7 and 8, McGee Tract, map filed of record in the office of the Recorder of Alameda Co, lot 8, blk 7-2007 and imps.. ... 5 73
16843 Theodore M Tracy—In Map of Resub of por of blks 7 and 8, McGee Tract, map filed of record in the office of the Recorder of Alameda Co, lot 9, blk 7-2007.... ... 3 99
16843 Theodore M Tracy—In Map of Resub of por of blks 7 and 8, McGee Tract, map filed of record in the office of the Recorder of Alameda Co, lot 10, blk 7-2007... ... 5 73
16843 Theodore M Tracy—In Map of Resub of por of Blks 7 and 8, McGee Tract, map filed of record in the office of the Recorder of Alameda Co, lot 11, blk 7-2007, and imps ... 16 20
16843 Theodore M Tracy—In Map of Resub of por of Blks 7 and 8, McGee Tract, map filed of record in the office of the Recorder of Alameda Co, lot 13, blk 7-2007... ... 5 73
16843 Theodore M Tracy—In Map of Resub of por of Blks 7 and 8, McGee Tract, map filed of record in the office of the Recorder of Alameda Co, lot 14, blk 7-2007.... ... 5 73
16843 Theodore M Tracy—In Map of Resub of por of Blks 7 and 8, McGee Tract, map filed of record in the office of the Recorder of Alameda Co, lot 15, blk 7-2007... ... 3 99
16843 Theodore M Tracy—In Map of Resub of por of Blks 7 and 8, McGee Tract, map filed of record in the office of the Recorder of Alameda Co, lot 16, blk 7-2007... ... 3 99
BLOCK 2008.
16846—Lizzie Isaacs — In McGee Tract, map filed of record in the office of the Recorder of Alameda Co, e 55 ft of lots 1 and 2, blk 8-2008 5 89
16851 Chester S Parker—In McGee Tract, map filed of record in the office of the Recorder of Alameda Co, n 16 8-12 ft of lot 7 and s 16 8-12 ft of lot 6, blk 8-2008, and imps.. ... 10 97
16871 Phebe Ewing—In Map of Resub of por of Blks 7 and 8, McGee Tract, map filed of record in the office of the Recorder of Alameda Co, e 25 ft of lot 4, blk 8-2008.. 5 74
16872 George Schmidt—In Map of Resub of por of Blks 7 and 8, McGee Tract, map filed of record in the office of the Recorder of Alameda Co, lot 1, blk 8-2008.......... 2 94
16872 George Schmidt—In Map of Resub of por of Blks 7 and 8, McGee Tract, map filed of record in the office of the Recorder of Alameda Co, lot 2, blk 8-2008, and imps. ... 6 20
16872 George Schmidt—In Map of Resub of por of Blks 7 and 8, McGee Tract, map filed of record in the office of the Recorder of Alameda Co, lot 5 and w 5 ft of lot 4, blk 8-2008 .... 2 94
16872 George Schmidt—In Map of Resub of por of Blks 7 and 8, McGee Tract, map filed of record in the office of the Recorder of Alameda Co, lot 6, blk 8-2008, and imps. ... 6 20
BLOCK 2009.
16884 Anna E Johnstone—Mortgagee's Interest, in McGee Tract, map filed of record in the office of the Recorder of Alameda Co, lot 9, blk 9-2009 .... 14 45
16890 Elizabeth Fox — Mortgagee's Interest, In McGee Tract, map filed of record in the office of the Recorder of Alameda Co, w 85 ft of lots 13 and 14, blk 9-2009.... 6 64
16895 Austin P Flanders—In McGee Tract, map filed of record in the office of the Recorder of Alameda Co, n 10 ft of lot 16 and s 30 ft of lot 17, blk 9-2009, and imps.... 3 76
BLOCK 2011.
16938 William P Grant—In Hardy Tract, sub of Ranges 5-6-7, map filed of record in the office of the Recorder of Alameda Co, lot 1, blk 6-2011, imps and pers prop. 2 36
16939 Edith and Bessie Sprague—Mortgagee's Interest, in Hardy Tract, sub of Ranges 5-6-7, map filed of record in the office of the Recorder of Alameda Co, lot 1, blk 6-2011 .... 11 90
BLOCK 2012.
16952 Margaret Somers—In McGee Tract, map filed of record in the office of the Recorder of Alameda Co, lot 3, blk 3-2012, and imps.......... 7 01
16972 J H Wood—In McGee Tract, map filed of record in the office of the Recorder of Alameda Co, e 30 ft of w 40 ft of lot 13, blk 3-2012, and imps 7 48
BLOCK 2013.
17002 Mary L Small—In McGee Tract, map filed of record in in the office of the Recorder of Alameda Co,, w 25 ft of lots 11-12, e 12½ ft of lots 13 and 14, blk 10-2013, and imps 14 33
BLOCK 2015.
17050 Joseph J McLellan—In McGee Tract, map filed of record in the office of the Recorder of Alameda Co, lot 8, blk 2-2015, and imps.......... 23 17
17050 Joseph J McLellan — Pers prop 4 22
17058 J J McLellan — In McGee Tract, map filed of record in the office of the Recorder of Alameda Co, lot 9, blk 2-2015 .... 10 97
BLOCK 2016.
17072 Realty Syndicate—In Hardy Tract, map filed of record in the office of the Recorder of Alameda Co, pce of ld beg at a pt on the s line of University ave, 90 ft w fm Grove st, th w 50 ft by 138 ft s, por of blk 1-2016... 33 64
17082 Elisabeth Sherman—In Hardy Tract, sub of Ranges 3-4, map filed of record in the office of the Recorder of Alameda Co, lot 3, blk 3-2016, and imps.......... 21 43
17083 M M Hardy—Mortgagee's Interest, in Hardy Tract, sub of Ranges 3-4, map filed of record in the office of the Recorder of Alameda Co, lot 8, blk 3-2016.......... 9 22
17090 O G May et al—Mortgagee's Interest, in Hardy Tract, sub of Ranges 3-4, map filed of record in the office of the Recorder of Alameda Co, lot 6, blk H-2016.......... 5 73
17094 J M Doyle—In Hardy Tract, sub of Ranges 3-4, map filed of record in the office of the Recorder of Alameda Co, lot 10, blk 3-2016.. ... 11 09
BLOCK 2018.
17115 William Reiger—Mortgagee's Interest, in McGee Tract, Sub of Blk 12, map filed of record in the office of the Recorder of Alameda Co, e 73 ft of lot 1, blk 12-2018.......... 33 64
17139 Sterling W Smith—In McGee Tract, map filed of record in the office of the Recorder of Alameda Co, Redivision of blk 12, lot 12, blk 12-2018, and imps .... 21 [illegible]
17139 Sterling W Smith—Pers prop 6 08
17140 H M Waterbury—Mortgagee's Interest, in McGee Tract in Redivision of blk 12, map filed of record in the office of the Recorder of Alameda Co, lot 12, blk 12-2018.. ... 26 66
BLOCK 2019
17155 W R Service—In Shattuck Tract No 2, map filed of record in the office of the Recorder of Alameda Co w ½ of lot 21 and e 30 ft

of lot 20, blk 5-2019....... 22 48

17167 Eugenia W Turner—In Shattuck Tract No 2, map filed of record in the office of the Recorder of Alameda Co, e 30 ft of lot 7, blk 5-2019.... 10 97

17175 H P Nelson—In Shattuck Tract No 2, map filed of record in the office of the Recorder of Alameda Co, lot 19, blk 5-2019......... 10 27

17175 H P Nelson—In Shattuck Tract No 2, map filed of record in the office of the Recorder of Alameda Co, w 10 ft of lot 20, blk 5-2019. 2 94

BLOCK 2020.

17176 Rose M Shattuck—In Shattuck Tract No 2, map filed of record in the office of the Recorder of Alameda Co, lot 16, blk 4-2020 .... 26 66

17176 Rose M Shattuck—In Shattuck Tract No 2, map filed of record in the office of the Recorder of Alameda Co, lot 17, blk 4-2020 .... 24 91

17176 Rose M Shattuck—In Shattuck Tract No 2, map filed of record in the office of the Recorder of Alameda Co, lot 18, blk 4-2020 .... 24 92

17176 Rose M Shattuck—In Shattuck Tract No 2, map filed of record in the office of the Recorder of Alameda Co, lot 19, blk 4-2020 .... 24 91

17176 Rose M Shattuck—In Shattuck Tract No 2, map filed of record in the office of the Recorder of Alameda Co, lot 20, blk 4-2020 .... 24 91

17176 Rose M Shattuck—In Shattuck Tract No 2, map filed of record in the office of the Recorder of Alameda Co, lot 21, blk 4-2020 .... 26 66

BLOCK 2023.

17267 J M Scotchter—In Shattuck Tract No 1, map filed of record in the office of the Recorder of Alameda Co, n 54 62-100 ft of w 35 ft of lot 38 and n 54 75-100 ft of lot 39, blk 2023 .... 35 38

17270 W B Scotchter—In Shattuck Tract No 1, map filed of record in the office of the Recorder of Alameda Co, pce of ld beg at a pt 720 ft e fm Grove st, th e 24 07-100 ft, n 80 21-100 ft, w 18 40-100 ft s 80 20-100 ft to beg, por of lot 39, blk 2023 .... 14 45

17271 John M Foye—Mortgagee's Interest, In Shattuck Tract No 1, map filed of record in the office of the Recorder of Alameda Co, pce of ld beg at a pt 720 ft e fm Grove st, th e 24 07-100 ft, n 80 21-100 ft, w 80 40-100 ft, s 80 21-100 ft to beg, por of lot 38, blk 2023 .... 44 10

17272 F W Harnden—Mortgagee's Interest, in Shattuck Tract No 1 map filed of record in the office of the Recorder of Alameda Co, pce of ld beg at a pt 720 ft e fm Grove st, th e 24 07-100 ft, n 80 21-100 ft, w 18 40-100 ft s 80 21-100 ft to beg, por of lot 38, blk 2023 .... 12 71

17274 A C Hammond—In Shattuck Tract No 1, map filed of record in the office of the Recorder of Alameda Co, w 25 ft of lot 16, blk 2023........ 15 15

BLOCK 2024.

17289 John M Doyle—In map of the Twitchell Tract, map filed of record in the office of the Recorder of Alameda Co, lot 8, blk 2-2024 .... 32 25

BLOCK 2025.

17312 John M Doyle—In B L & T Improvement Assn Tract, a map filed of record in the office of the Recorder of Alameda Co, lot 13, blk 1-2025, and imps........ 65 60

17326 Daniel Crowley—Mortgagee's Interest, in B L & T Improvement Assn Tract A, map filed of record in the office of the Recorder of Alameda Co, lot 22, blk 1-2025 .... 24 93

BLOCK 2026.

17336 Oliver C Morse—In Shattuck Tract No 2, map filed of record in the office of the Recorder of Alameda Co, lot 15, blk 2-2026, and imps.... 55 62

BLOCK 2028.

17346 Homestead Loan Association—In Shattuck Tract No 2, map filed of record in the office of the Recorder of Alameda Co, pce of ld beg at a pt on the w line of Shattuck ave, 172 ft n fm Bancroft way, th n 30 ft by 100 ft w, por of lot 22, blk 6-2028, and imps 388 28

17346 Homestead Loan Association—Pers prop 7 94

BLOCK 2034.

17428 Martha E Sell—In Terminal Tract, map filed of record in the office of the Recorder of Alameda Co, lots 3, 4, 5, e 5 ft of lot 6 and w ½ of lot 2, blk 2034, and imps.......131 29

BLOCK 2035.

17444 Ruth J Johnson—In Blake Tract No 3, map filed of record in the office of the Recorder of Alameda Co, lot 33, blk 2035, and imps........106 88

17444 Ruth J Johnson—Pers prop.. 7 94

17448 Simon H Dikeman—In Blake Tract No 3, map filed of record in the office of the Recorder of Alameda Co, w 75 ft of lots 38, 39 and 40, blk 2035, and imps 197 43

BLOCK 2037.

17489 Alexander B Chappie—In Villa lots adj to University on s, map filed of record in the office of the Recorder of Alameda Co, pce of ld beg at a pt on the e line of Ellsworth st, 80 ft n fm Bancroft way, th n 40 ft by 53 21-100 ft, e por of blk-2037 and imps 15 15

17495 Annie S Denton—In Villa lots adj to University on s, map filed of record in the office of the Recorder of Alameda Co, pce of ld beg at a pt on the e line of Ellsworth st, 290 ft s fm Allston way, th s 40 ft by 135 21-100 ft, e por blk 5-2037, and imps.... 38 87

17495 Annie S Denton—Pers prop ... 2 36

17617 L M Hoefler—Mortgagee's Interest in Villa lots adj to University on w, map filed of record in the office of the Recorder of Alameda Co, pce of ld beg at the se cor of Berkeley way and Shattuck ave, th e 130 ft, s 134 4-12 ft, w to Shattuck ave, n to beg, por of lots 15 and 16, blk B-2046.......113 85

17624 Evelyn MacDonald—In Villa lots adj to University on w, map filed of record in the office of the Recorder of Alameda Co, pce of ld beg at a pt on the w line of Home st, 59 6-12 ft s fm Berkeley way, th s 44 6-12 ft by 60 ft w por lot 19, blk B-2016, and imps 5 74

BLOCK 2050.

17671 Hugh Martin—In Sea View Park, map filed of record in the office of the Recorder of Alameda Co, lot 16, blk 5-2050, imps and pers prop... 2 36

17679 A V Huntington—Mortgagee's Interest, In Sea View Park, map filed of record in the office of the Recorder of Alameda Co, lots 19, 20, blk 5-2050 .... 14 45

17680 Carl Sandnor—Mortgagee's Interest, in Sea View Park, map filed of record in the office of the Recorder of Alameda Co, lots 19, 20, blk 5-2050 .... 52 81

BLOCK 2054.

17755 Fred E Reed—In College Tract map filed of record in the office of the Recorder of Alameda Co, lot 25, blk 2054 14 33

17755 Fred E Reed—In College Tract map filed of record in the office of the Recorder of Alameda Co, e ½ of lot 27, blk 2054 .... 7 01

BLOCK 2056.

17780 V M Colby—Mortgagee's Interest, in Sea View Park, map filed of record in the office of the Recorder of Alameda Co, lots 5, 6, 7, blk 4-2056 .... 17 94

BLOCK 2059.

17820 Charles E Mack—In Twitchel Tract, map filed of record in the office of the Recorder of Alameda Co, lot 4, blk 2059, and imps 24 10

BLOCK 2061.

17851 Joseph Rose—In Hardy Tract, sub ranges 5, 6, 7, map filed of record in the office of the Recorder of Alameda Co, s 40 ft of n 85 ft of lots J and K, blk 5-2061, imps and poll tax 1907.... 4 50

17863 Berkeley Bank of Saving—Mortgagee's Interest, in Hardy Tract, sub of ranges 7 and 8, map filed of record in the office of the Recorder of Alameda Co, s 120 ft of lot E and s 120 ft of lot F, blk 8-2061 .... 49 83

BLOCK 2062.

17874 Rebecca E Walsworth — In Hardy Tract, sub of ranges 5, 6, 7, map filed of record in the office of the Recorder of Alameda Co, pce of ld beg at a pt on the s line of Bristol st, 50 ft w fm Grant st, th w 50 ft by 125 ft deep, s por blk 5-2062 and imps 21 48

BLOCK 2063.

17900 Mary M Hallinger—In Hardy Tract, sub of ranges 3 and 4, map filed of record in the office of the Recorder of Alameda Co, e 49 11-12 of lot 26, blk 3-2063........ 7 48

17911 Flora J Parker—In Hardy Tract, sub ranges 3, 4, map filed of record in the office of the Recorder of Alameda Co, pce of ld beg at a pt on the n line of Berkeley way 187 6-12 ft w fm Grove st, th w 37 6-12 ft by 125 ft deep n por blk 2-2063, and imps 18 41

17917 Lillie Goldman—In Hardy Tract, Sub of Ranges 3 and 4, map filed of record in the office of the Recorder of Alameda Co, pce of ld beg at a pt on the s line of Bristol st 225 ft w fm Grove st, th w 37 6-12 ft by 125 ft deep, s por blk 2-2063, imps and pers prop........ 3 76

17919 Erma V H Engert—In Hardy Tract, sub of ranges 3, 4, map filed of record in the office of the Recorder of Alameda Co, pce of ld beg at a point on the s line of Hearst ave 262 6-12 ft w fm Grove st, th w 37 6-12 ft by 135 ft, s por blk 2-2063, and imps 9 46

BLOCK 2064.

17934 Georgia B Mitchell—In Hardy Tract, sub of ranges, map filed of record in the office of the Recorder of Alameda Co, pce of ld beg at a pt on the n line of Bristol st 187 6-12 ft w fm Grove st, th w 37 6-12 ft by 135 ft deep n por blk 2-2064, imps and pers prop 3 76

17944 F Esty—In Hardy Tract, sub of ranges 3, 4, map filed of record in the office of the Recorder of Alameda Co, lot 39, blk 3-2064, imps and poll tax 1907 .... 4 50

17939 F A Postnikov—In Hardy Tract, sub of ranges, map filed of record in the office of the Recorder of Alameda Co, pce of ld beg at a pt on the s line of Deleware st, 331 ft e fm Grant st, th e 41 6-12 ft by 135 ft, s por blk 2-2064........ 30 15

17939 F A Postnikov—Pers prop.... 4 22

BLOCK 2066.

17988 A H Schwenzfixer—In Hardy Tract, sub of ranges 10, 11, map filed of record in the office of the Recorder of Alameda Co, lot 42, blk 10-2066, and imps........ 6 21

18008 M J Read—In Hardy Tract, Sub of Range 12, map filed of record in the office of the Recorder of Alameda Co, pce of ld beg at a pt on the s line of Delaware st 60 ft e fm California st, th e 40 ft by 75 ft, s por lot W, blk 12-2066........ 5 74

18038 Homer Whiting—In Hardy Tract, sub of ranges 9, 10, map filed of record in the office of the Recorder of Alameda Co, pce of ld beg at a pt on the w line of Magee ave 61 2-12 ft n fm Berkeley way, th n 30 ft w 100 ft, s 91 8-12 ft, e 33 4-12 ft, n 61 8-12 ft, e 66 8-12 ft to beg, por of lots 25 and 26, blk 9-2069, imps and poll tax 1907 .... 4 50

BLOCK 2070.

18050 Everett C Murdock—In Hardy Tract, sub of range 12, map filed of record in the office of the Recorder of Alameda Co, lot K, blk 12-2070, and imps 3 76

BLOCK 2076.

18182 Sarah L Hall—In Shaw Tract, re-subdiv of por of blk, map filed of record in the office of the Recorder of Alameda Co, lot 7, blk 6-2076........ 2 25

BLOCK 2079.

18247 Berkeley Bank of Savings—Mortgagee's Interest, in Shaw Tract, map filed of record in the office of the Recorder of Alameda Co, lot 21, blk 9-2079, and imps.... 2 25

BLOCK 2080.

18251 Gilbert A Daniels—In Reese Tract, map filed of record in the office of the Recorder of Alameda Co, lot 1, blk A-2080 .... 3 76

18251 Gilbert A Daniels—In Reese Tract, map filed of record in the office of the Recorder of Alameda Co, lot 2, blk A-2080 .... 2 94

18251 Gilbert A Daniels—In Reese Tract, map filed of record in the office of the Recorder of Alameda Co, lot 3, blk A-2080 .... 2 94

18251 Gilbert A Daniels—In Reese Tract, map filed of record in the office of the Recorder of Alameda Co, lot 4, blk A-2080 .... 2 94

18251 Gilbert A Daniels—In Reese Tract, map filed of record in the office of the Recorder of Alameda Co, lot 5, blk A-2080 .... 2 94

18251 Gilbert A Daniels—In Reese Tract, map filed of record in the office of the Recorder of Alameda Co, lot 6, blk A-2080 .... 3 76

18251 Gilbert A Daniels—In Reese Tract, map filed of record in the office of the Recorder of Alameda Co, lot 7, blk A-2080 .... 3 76

18253 Milton Metzler—In Reese Tract, map filed of record in the office of the Recorder of Alameda Co, lot 12, blk A-2080 .... 5 74

BLOCK 2083.

18278 John Gazanego—Mortgagee's Interest, in plot 64, map filed of record in the office of the Recorder of Alameda Co, pce of ld beg at a pt on the s line of Bristol st 70 2-100 ft w fm Chestnut st, th w 202½ ft by 463 ft, s por of blk 2083 35 38

18281 H L Schwebs—In Curtis Tract, map filed of record in the office of the Recorder of Alameda Co, lot 4, blk 3-2083, and imps 2 24

BLOCK 2085.

18302 West Berkeley Development Co—In Rooney Tract, map filed of record in the office of the Recorder of Alameda Co, lot 13, blk A-2085...... 5 39

BLOCK 2086.

18312 Katherine Hass—Mortgagee's Interest, In Curtis Tract, map filed of record in the office of the Recorder of Alameda Co, lots 5 and 6, blk 2-2086 and pce of ld beg at a pt on the n line of Bristol st 106 2-12 ft w fm Curtis st, th w 106 2-12 ft by 204 6-12 ft, n por blk 2-2086 17 94

BLOCK 2089.

18360 Fred C Smythe—In B L & T Imp Assn, Tract "B," map filed of record in the office of the Recorder of Alameda Co, that por not assessed to E C Niehaus, of lot 14, blk 8-2089 .... 9 23

BLOCK 2091.

18383 Martha A Jones—Mortgagee's Interest, in B L & T Improvement Assn, Tract "B," map filed of record in the office of the Recorder of Alameda Co, lot 5, blk 78-2091 .... 6 20

18386 Ida Fuch—In B L & T Improvement Assn, Tract "B," map filed of record in the office of the Recorder of Alameda Co, lot 7, blk 78-2091 .... 2 24

18387 Michael Simon — Mortgagee's Interest, in B L & T Improvement Assn, Tract "B," map filed of record in the office of the Recorder of Alameda Co, lot 7, blk 78-2091 .... 5 74

BLOCK 2092.

18415 C Schnelle—In B L & T Improvement Assn, Tract "B," map filed of record in the office of the Recorder of Alameda Co, pce of ld beg at a pt on the n line of University ave, 52 ft w fm 9th st, th w 42 ft by 100 ft n, por blk 83-2092......... 17 94

BLOCK 2094.

18440 Raymond L Pond—In B L & T Improvement Assn, Tract "B," map filed of record in the office of the Recorder of Alameda Co, lot 3, blk 77-2094 .... 3 76

BLOCK 2095.

18458 J A De Con—In B L & T Improvement Assn, Tract "B," map filed of record in the office of the Recorder of Alameda Co, lot 5, blk 76-2095 .... 1 32

18459 Martha A Johnson—Mortgagee's Interest, in B L & T Improvement Assn, Tract "B," map filed of record in the office of the Recorder of Alameda Co, lot 5, blk 76-2095 .... 4 57

18466 B Hansen—In B L & T Improvement Assn, Tract "B," map filed of record in the office of the Recorder of Alameda Co, n 50 ft of lots 13-14, blk 76-2095.......... 2 25

BLOCK 2099.

18525 John Young—In B L & T Improvement Assn, Tract "B," map filed of record in the office of the Recorder of Alameda Co, lot 6, blk 74-2099 .... 3 76

18525 John Young—In B L & T Improvement Assn, Tract "B," map filed of record in the office of the Recorder of Alameda Co, lot 7, blk 74-2099, and imps........ 13 52

18526 John Young—In B L & T Improvement Assn, Tract "B," map filed of record in the office of the Recorder of Alameda Co, lot 8, blk 74-2099 .... 3 76

18529 John Young—In B L & T Improvement Assn, Tract "B," map filed of record in the office of the Recorder of Alameda Co, lot 18, blk 74-2099 .... 3 76

BLOCK 2102.

18552 D A Landregan—In B L & T Improvement Assn, Tract "B," map filed of record in the office of the recorder of Alameda Co, lot 4, blk 73-2102 .... 5 74

18553 Elizabeth Williams—Mortgagee's Interest, in B L & T Improvement Assn, Tract "B," map filed of record in the office of the Recorder of Alameda Co, lot 4, blk 73-2102 .... 2 25

18554 Elizabeth Williams—Mortgagee's Interest, in B L & T Improvement Assn, Tract "B," map filed of record in the office of the Recorder of Alameda Co, lot 4, blk 73-2102 .... 2 25

BLOCK 2113.

18608 R Percy Wright—In B L & T Improvement Assn, Tract "B," sub of blk H, map filed of record in the office of the Recorder of Alameda Co, that por lying w of tide land survey of lot 11 to 18, blk H-2113 .... 10 97

BLOCK 2114.

18614 F B Smith—In B L & T Improvement Assn, Tract "B," map filed of record in the office of the Recorder of Alameda Co, lot 1, blk 68-2114 .... 2 94

18614 F B Smith—In B L & T Improvement Assn, Tract "B," map filed of record in the office of the Recorder of Alameda Co, lot 2, blk 68-2114 .... 2 13

18615 R Percy Wright—In B L & T Improvement Assn, Tract "B," map filed of record in the office of the Recorder of Alameda Co, pce of ld beg at a pt on the s line of Folsom st, 98 ft e fm 3rd st, th e to the line marking salt marsh, s 130 ft, w 140 ft, n 15 ft, e 98 ft, n 100 ft to beg, por of lots 3-6 and 26, blk 68-2114............ 7 48

BLOCK 2116.

18637 B Murgatroyd—In B L & T Improvement Assn, Tract "B," map filed of record in the office of the Recorder of Alameda Co, pce of ld beg at the sw cor of 5th st and Holyoke st, th s 100 ft by 80 ft deep w, por blk G-2116 .... 5 39

18645 B Murgatroyd—In B L & T Improvement Assn, Tract "B," map filed of record in the office of the Recorder of Alameda Co, pce of ld beg at a pt on the s line of Holyoke st, 50 ft e fm 4th st, th e 60 ft by 100 ft s, por blk G-2116........ 2 95

18648 Fred E Reed—In B L & T Improvement Assn, Tract "B," map filed of record in the office of the Recorder of Alameda Co, pce of ld beg at the ne cor of 4th and Folsom sts, th e 41 8-12 ft by 101 ft deep n, por blk G-2116 .... 2 95

BLOCK 2117.

18662 Kate Ferguson and E P Kearney (trustee), In B L & T Improvement Assn, Tract "B," map filed of record in the office of the recorder of Alameda Co, pce of ld beg at a pt on the e line of 5th st, 100 ft s fm Holyoke st, th s 50 ft by 130 ft e, por blk F-2117, and imps 7 01

BLOCK 2118.

18682 John Young—In B L & T Improvement Assn, Tract "B," map filed of record in the office of the Recorder of Alameda Co, lot 20 and w 9 ft of lot 19, blk 66-2118... 5 39

18687 Augusta M Taylor—In B L & T Improvement Assn, Tract "B," map filed of record in the office of the Recorder of Alameda Co, s 45 ft of lot 27, blk 66-2118......... 2 94

BLOCK 2121.

18709 Al H Briggs — Mortgagee's Interest, in B L & T Improvement Assn, Tract "B", map filed of record in the office of the Recorder of Alameda Co, entire blk D-2121 .... 52 81

BLOCK 2122.

18710 R Percy Wright—In B L & T Improvement Assn, Tract "B," map filed of record in the office of the Recorder of Alameda Co, n ½ of blk 64-2122 .... 73 74

18711 Charles W Davis—In B L & T Improvement Assn, Tract "B," map filed of record in the office of the Recorder of Alameda Co, s ½ of blk 64-2122 .... 78 97

BLOCK 2123.

18731 William Nicol Company — In B L & T Improvement Assn, Tract "B," map filed of record in the office of the Recorder of Alameda Co, lot 19, blk 63-2123 .... 5 74

18732 H F Borcher—In B L & T Improvement Assn, Tract "B," map filed of record in the office of the Recorder of Alameda Co, lot 20, blk 63-2123, and imps......... 12 71

18732 H F Borcher—Pers prop..... 2 36

BLOCK 2124.

18739 Harriet F Steen—In B L & T Improvement Assn, Tract "B," map filed of record in the office of the recorder of Alameda Co, n 286 9-12 ft of blk C-2124.......... 59 79

18740 Warren Cheney Company—In B L & T Improvement Assn, Tract "B," map filed of record in the office of the Recorder of Alameda Co, s 313 ft of blk C-2124........ 70 25

BLOCK 2125.

18741 William F Detert—In B L & T Improvement Assn Tract "B," map filed of record in the office of the Recorder of Alameda Co, pce of ld beg at the se cor of Holyoke and 8th st, th e 130 ft by 166 9-12 ft deep, s por blk B-2125.. 23 17

18743 John Rabe—Mortgagee's Interest in B L & T Improvement Assn Tract "B," map filed of record in the office of the Recorder of Alameda Co, pce of ld beg at the sw cor of Holyoke and 10th sts, th w 130 ft by 166 9-12 ft deep, s por blk B-2125............ 23 17

18744 Harriet F Steen—In B L & T Improvement Assn Tract "B," map filed of record in the office of the Recorder of Alameda Co, pce of ld beg at a pt on the w line of 10th st, 166 9-12 ft s fm Holyoke st, th s 120 ft by 260 ft, w por blk B-2125............ 81 89

18745 Warren Cheney Company—In B L & T Improvement Assn Tract "B," map filed of record in the office of the Recorder of Alameda Co, s 315 9-12 ft of blk B-2125.. 80 72

BLOCK 2127.

18780 F C Richter—In B L & T Improvement Assn Tract "B," map filed of record in the office of the Recorder of Alameda Co, pce of ld beg at a pt on the n line of Delaware st, 50 ft e fm 10th st, th e 120 ft by 100 ft, n por blk 61-2127 .... 7 46

18783 Fred E Reed—In B L & T Improvement Assn Tract "B," map filed of record in the office of the Recorder of Alameda Co, pce of ld beg at a pt on the w line of San Pablo ave, 152 ft s fm Folsom st, th s 52 ft by 135 ft, w por blk 61-2127........ 16 20

18784 J A Eason—In B L & T Improvement Assn Tract "B," map filed of record in the office of the Recorder of Alameda Co, pce of ld beg at a pt on the w line of San Pablo ave, 204 ft s fm Folsom, th s 52 ft by 135 ft, w por blk 61-2127.. 16 20

BLOCK 2128.

18786 H F Steen—In B L & T Improvement Assn, Tract B, map filed of record in the office of the Recorder of Alameda Co, n 286 9-12 ft of blk A-2128 .... 81 83

18787 Harriet F Steen—In B L & T Improvement Assn Tract "B," map filed of record in the office of the Recorder of Alameda Co, n 286 9-12 ft of blk A-2128.... 51 88

18787 Harriet F Steen—In B L & T Improvement Assn Tract "B," map filed of record in the office of the Recorder of Alameda Co, pce of ld beg at the nw cor of San Pablo ave and Folsom st, th n 216 75-100 ft by 135 ft deep, w por blk A-2128..... 32 28

18788 Warren Cheney Company—In B L & T Improvement Assn Tract "B," map filed of record in the office of the Recorder of Alameda Co, pce of ld beg at the ne cor of Folsom st and 10th st, th n 315 9-12 ft, e 270 ft, s 99 ft, w 135 ft, s 216 ft, w 135 ft to beg, por blk A-2128 .... 68 51

BLOCK 2133.

18838 Nells C and Mary Jenson—In Curtis Tract, map filed of record in the office of the Recorder of Alameda Co, pce of ld beg at a pt on the s line of Folsom st, 120 3-12 ft w fm Chestnut st, th w 66 ft by 135½ ft, s por blk 10-2133, and imps 7 48

BLOCK 2136.

18868 Alice Neff—In Curtis Tract, map filed of record in the office of the Recorder of Alameda Co, sub of blk 11, e 30 ft of lot 13-A, blk 11-2136 .... 3 99

18872 Susan A Loomer—In Curtis Tract, map filed of record in the office of the Recorder of Alameda Co, sub of blk 11, lot 17-A, blk 11-2136 ...... 2 94

BLOCK 2152.

18940 Thomas McGuire — Mortgagee's Interest, in Teachers State University Hd Association resub of blk 3, map filed of record in the office of the Recorder of Alameda Co, n 33 4-12 ft of s 68 4-12 ft of e 80 ft of lot 1, blk 3-2152 .... 21 43

BLOCK 2157.

18997 California Home Building and Loan Company—Mortgagee's Interest, in State University Hd No 5, map filed of record in the office of the Recorder of Alameda Co, w 40 ft of lot 2, blk 1-2157 .... 14 45

19006 C H Otten—In State University Hd No 5, map filed of record in the office of the Recorder of Alameda Co, e 40 ft of w 80 ft of lot 3, blk 1-2157, and imps 11 08

19009 Mary P Smith — Mortgagee's Interest, in State University Hd No 5, map filed of record in the office of the Recorder of Alameda Co, w 30 ft of lot 7, blk 1-2157 .... 23 17

BLOCK 2159.

19055 W H Biert—In State University Homestead No. 4, map filed of record in the office of the Recorder of Alameda Co, w 10 ft of lot 7 and e 30 ft of lot 6, blk 3-2159, and imps 4 57

19056 Blanche Letchen, Mortgagee's Interest, in State University Homestead No 4, map filed of record in the office of the Recorder of Alameda Co, w 10 ft of lot 7, and e 30 ft of lot 6, blk 3-2159........ 10 27

19060 T W Painter—In State University Homestead, No 4, map filed of record in the office of the Recorder of Alameda Co, w 50 ft of lot 6, blk 3-2159 .... 12 71

19063 Selmo C Batcheler—In State University Homestead No 4, map filed of record in the office of the Recorder of Alameda Co, e 52 ft of w 96 10-12 ft of lot 5, blk 3-2159, and imps 11 09

19065 A S Goff—In State University Homestead No 4, map filed of record in the office of the Recorder of Alameda Co, w 40 ft of e 80 ft of lot 3, blk 3-2159, and imps.... 31 89

19083 Mary A Brown—In State University Homestead No 4, map filed of record in the office of the Recorder of Alameda Co, w 80 ft of n 100 ft of lot 1, blk 2-2160, and imps 19 69

19085 Benjamin Carlson—In State University Homestead No 4, map filed of record in the office of the Recorder of Alameda Co, w 40 ft of lot 8, blk 2-2160 .... 7 48

BLOCK 2161.

19099 George L Pettigrove—In Edith Tract, map filed of record in the office of the Recorder of Alameda Co, lot 7, blk C-2161, imps and pers prop.... 2 36

19111 John P Moran—In Edith Tract, map filed of record in the office of the Recorder of Alameda Co, lot 16, blk C-2161 .... 7 88

19111 John P Moran—In Edith Tract, map filed of record in the office of the Recorder of Alameda Co, lot 17, blk C-2161 .... 12 70

BLOCK 2164.

19151 S H Reno—In Edith Tract, map filed of record in the office of the Recorder of Alameda Co, e 50 ft of s 5 ft of lot 5 and e 50 ft of lot 6 and e 50 ft of lot 7, blk A-2164 .... 7 01

19157 Florence D Green—In Edith Tract, map filed of record in the office of the Recorder of Alameda Co, lots 11, 12, blk A-2164 .... 1 31

19158 W C Cavelier—Mortgagee's Interest, in Edith Tract, map filed of record in the office of the Recorder of Alameda Co, lots 11, 12, blk A-2164 .... 6 21

19161 A A Wyman—In Edith Tract, map filed of record in the office of the Recorder of Alameda Co, w 33 4-12 ft of lots 15 and 16, blk A-2164 .... 2 25

19166 Alice E Dippel—In Edith Tract, map filed of record in the office of the Recorder of Alameda Co, e 33 4-12 ft of w 66 8-12 ft of lots 15, 16, blk A-2164, imps and pers prop 4 22

19182 Gong Tyng—In Amended Map of Humphrey Tract, map filed of record in the office of the Recorder of Alameda Co, lot 12, blk 2-2165, and imps 19 69

BLOCK 2166.

19214 Julius Salzberger—In Amended Map of Humphrey Tract, map filed of record in the office of the Recorder of Alameda Co, lot 13, and e 5 ft of lot 14, blk 1-2166.... 10 97

19217 E H Fontecilla—In Amended Map of Humphrey Tract, map filed of record in the office of the Recorder of Alameda Co, lot 23, blk 1-2166, imps and pers prop.. 2 36

19223 Jacob Niebek—In Amended Map of Humphrey Tract, map filed of record in the office of the Recorder of Alameda Co, w 100 ft of lot 30 and n 100 ft of n 9 25-100 ft of lot 29, blk 1-2166, and imps 28 40

BLOCK 2168.

19268 Grace M Cohn—Mortgagee's Interest, In State University Hd No 4, map filed of record in the office of the Recorder of Alameda Co, w 30 ft of lot 3, blk 4-2168.... 5 74

BLOCK 2169.

19314 Richard E Proctor—In James Tract, map filed of record in the office of the Recorder of Alameda Co, lot 23, blk B-2169, and imps........... 5 39

19315 P C Ridlington—Mortgagee's Interest, In Janes Tract, map filed of record in the office of the, Recorder of Alameda Co, lot 23, blk B-2169 .... 7 01

19318 J D Ricardo—In Janes Tract, map filed of record in the office of the Recorder of Alameda Co, lot 26, blk B-2169, and imps 19 59

19318 J D Ricardo—Pers prop...... 2 36

BLOCK 2171.

19347 L D Smith—In Eureka Homestead, map filed of record in the office of the Recorder of Alameda Co, w 24 4-100 ft of lots 11 and 12 and e 15 59-100 ft of lots 13 and 14, blk B-2171, imps and poll tax 1907 .... 4 50

19351 Charles H Mathews—In Eureka Homestead, map filed of record in the office of the Recorder of Alameda Co, w 40 ft of e 70 96-100 ft of lots 11-12, blk B-2171, and imps 2 39

19373 W G Wood—In Eureka Homestead, map filed of record in the office of the Recorder of Alameda Co, lot 20, blk B-2171, and imps.......... 7 01

19374 S A Daniels—Mortgagee's Interest, in Eureka Homestead, map filed of record in the office of the Recorder of Alameda Co, lot 20, blk B-2171 .... 11 08

BLOCK 2172.

19408 John Lammaison—In Eureka Homestead, map filed of record in the office of the Recorder of Alameda Co, lot 24, blk A-2172, imps and poll tax 1907 .... 16 71

BLOCK 2173.

19414 Louisa K Henry—In Golden Gate Homestead, map filed of record in the office of the Recorder of Alameda Co, lot 4 and s 5 ft lot 5, blk A-2175, and imps 26 66

19432 Alice J Marlaine—In Golden Gate Homestead, map filed of record in the office of the Recorder of Alameda Co, w 42 ft of lot 20 and e 30 ft of lot 21, blk A-2173, and imps 17 60

BLOCK 2174.

19451 Minnie Oliver—In Golden Gate Homestead, map filed of record in the office of the Recorder of Alameda Co, lot 20, blk B-2174, and imps..... 13 52

19463 G P Baxter—Mortgagee's Interest, in Golden Gate Homestead, map filed of record in the office of the Recorder of Alameda Co, n 30 11-100 ft of e 94 50-100 ft of lot 15, blk B-2174........ 16 20

BLOCK 2176.

19504 Thomas R Catton—In Janes Tract, map filed of record in the office of the Recorder of Alameda Co, lot 28, blk A-2176, imps and pers prop. 6 06

19505 Mamie T Lotz—Mortgagee's Interest, in Janes Tract, map filed of record in the office of the Recorder of Alameda Co, lot 28, blk A-2176...... 40 61

19512 Martha E Aylsworth—In Janes Tract, map filed of record in the office of the Recorder of Alameda Co, lot 23, blk A-2176 .... 15 97

19520 G P Baxter—Mortgagee's Interest, in Janes Tract, map filed of record in the office of the Recorder of Alameda Co, n 35 ft of lot 2 and s 5 ft of lot 3, blk A-2176..... 12 72

BLOCK 2178.

19560 A H Weber—Mortgagee's Interest, in Percy Tract, map filed of record in the office of the Recorder of Alameda Co, s 30 ft of lot 20 and n 10 ft of lot 21, blk C-2178 44 10

19568 Louise C DeCruze — In Percy Tract, map filed of record in the office of the Recorder of Alameda Co, pce of ld beg at a pt on the w line of Walnut ave 140 ft n fm Virginia st, th n 40 ft by 127 42-100 ft, w por lot 23, blk C-2178, imps and pers prop...... 7 94

BLOCK 2179.

19587 S G Caruthers—In Percy Tract, map filed of record in the office of the Recorder of Alameda Co, lot 17, blk D-2179, imps and poll tax 1907 .... 4 50

BLOCK 2180.

19624 H J Small—In Plat 79, map filed of record in the office of the Recorder of Alameda Co, pce of ld beg at a pt on the e line of Walnut st 78 40-100 ft s fm Virginia st, th s 32 70-100 ft by 136¼ ft, e por blk 2180, and imps 42 35

19624 H J Small—Pers prop.......... 4 22

BLOCK 2183.

19654 R H Ensign—Mortgagee's Interest, in Map of Property of Martin Kellogg, map filed of record in the office of the Recorder of Alameda Co, lot 25, blk 3-2183 .... 68 51

19657 North Berkeley Congregational Church—In Map of Property of Martin Kellogg, map filed of record in the office of the Recorder of Alameda Co, lot 24, blk 3-2183, and imps 47 59

19657 North Berkeley Congregational Church—Pers prop...4... 4 22

19669 Alice B Pawson—Mortgagee's Interest, in Map of Daley's Scenic Park, map filed of record in the office of the Recorder of Alameda Co, pce of ld beg at the se cor of Cedar and Arch sts, th s 55 74-100 ft, e 68 ft, s 14 26-100 ft, e 19 75-100 ft, n 25 ft, w 19 75-100 ft, n 15 ft, w 64 ft to beg, por lots 4, 5, blk 5-2186......... 21 66

BLOCK 2190.

19730 Fred H Crocker—In Map of Daley's Scenic Park, map filed of record in the office of the Recorder of Alameda Co, lot 10, blk 1-2190........ 26 66

19730 Fred H Crocker—In map of Daley's Scenic Park, map filed of record in the office of the Recorder of Alameda Co, lot 11, blk 1-2190...... 26 65

19730 Fred H Crocker—In map of Daley's Scenic Park, map filed of record in the office of the Recorder of Alameda Co, lot 12, blk 1-2190........ 35 38

BLOCK 2194.

19786 Henry Schacht—In map of Daley's Scenic Park, map filed of record in the office of the Recorder of Alameda Co, lot 18, blk 7-2194, and imps 3 99

19786 Henry Schacht—Pers prop 4 22

17787 Renters Loan and Trust Company—Mortgagee's Interest, in map of Daley's Scenic Park, map filed of record in the office of the Recorder of Alameda Co, lot 18, blk 7-2194 .... 37 12

19793 Mary W Stevens—In map of Daley's Scenic Park, map filed of record in the office of the Recorder of Alameda Co, lot 12, blk 7-2194 ...... 7 01

BLOCK 2195.

19798 M H Beck—In map of Daley's Scenic Park, map filed of record in the office of the Recorder of Alameda Co, lot 2, blk 6-2195, and imps..... 23 17

BLOCK 2196.

19835 Herman Murphy—In map of Daley's Scenic Park, map filed of record in the office of the Recorder of Alameda Co, lots 17 and 19, blk 15-2196, imps and poll tax 1907 ...... 4 50

BLOCK 2197.

19856 Geo E Sleeper—In Map of Daley's Scenic Park, map filed of record in the office of the Recorder of Alameda Co, lot 10, blk 14-2197, imps and poll tax 1907 4 50

BLOCK 2198.

19862 Beverly L Hodghead—In map of Daley's Scenic Park, map filed of record in the office of the Recorder of Alameda Co, s ½ of lot 2, blk 13-2198, and imps 31 89

19863 Beverly L Hodghead — Pers prop 4 22

BLOCK 2200.

19917 Frank M Wilson—In map of Daley's Scenic Park, map filed of record in the office of the Recorder of Alameda Co, e 10 ft ½ of lot 11, blk 11-2200 .... 2 95

19917 Frank M Wilson—In map of Daley's Scenic Park, map filed of record in the office of the Recorder of Alameda Co, lot 13, blk 11-2200, and imps 34 68

BLOCK 2203.

19945 Mary E Hill—In map of Daley's Scenic Park, map filed of record in the office of the Recorder of Alameda Co, lot 6, blk 26-2203, and imps 5 39

19946 Jeanette Petterson — Mortgagee's Interest, in map of Daley's Scenic Park, map filed of record in the office of the Recorder of Alameda Co, lot 6, blk 26-2203...... 14 33

BLOCK 2204.

19953 Frank M Wilson—In map of Daley's Scenic Park, map filed of record in the office of the Recorder of Alameda Co, n 10 ft of lot 4, blk 22-2204 .... 1 32

19956 Scenic Park Realty Company—In map of Daley's Scenic Park, map filed of record in the office of the Recorder of Alameda Co, lot 5, blk 22-2204 .... 4 57

19958 John A Feshelbrand—In map of Daley's Scenic Park, map filed of record in the office of the Recorder of Alameda Co, lot 6, blk 22-2204....... 9 22

19961 J T Collin—In map of Daley's Scenic Park, map filed of record in the office of the Recorder of Alameda Co, lot 11, blk 22-2204, imps and pers prop 6 08

19962 R J Tyson—Mortgagee's Interest in map of Daley's Scenic Park, map filed of record in the office of the Recorder of Alameda Co, lot 11, blk 22-2204 .... 37 12

BLOCK 2205.

19967 Robert N Frick—In map of Daley's Scenic Park, map filed of record in the office of the Recorder of Alameda Co, lots 14, 16, blk 19-2205.. 19 69

19968 A Coxhead—Mortgagee's Interest, in map of Daley's Scenic Park, map filed of record in the office of the Recorder of Alameda Co, lots 14, 16, blk 19-2205...... 17 94

BLOCK 2207.

19993 H H Jenness — In map of Daley's Scenic Park, resub, map filed of record in the office of the Recorder of Alameda Co, lots 1, 2, 20 and 21, blk 23-2207, imps and poll tax 1907........ 4 50

20001 P Zellerbach—Mortgagee's Interest, in map of Daley's Scenic Park resub, map filed of record in the office of the Recorder of Alameda Co, lots 3, 4, 18 and 19, blk 23-2207 .... 7 48

20004 M E Turner—In map of Daley's Scenic Park resub, map filed of record in the office of the Recorder of Alameda Co, lot 10, and imps 7 48

20004 M E Turner — In map of Daley's Scenic Park, re-sub, map filed of record in the office of the Recorder of Alameda Co, lot 9, blk 23-2207 .... 2 25

20019 A P Needles—In map of Daley's Scenic Park, re-sub, map filed of record in the office of the Recorder of Alameda Co, lot 14, blk 24-2208 .... 2 25

20019 A P Needles—In map of Daley's Scenic Park, re-sub, map filed of record in the office of the Recorder of Alameda Co, lot 15, blk 24-2208 .... 2 24

20024 T C W Peterson—Mortgagee's Interest, in map of Daley's Scenic Park resub, map filed of record in the office of the Recorder of Alameda Co, lots 20, 21, blk 24-2208.. 6 21

BLOCK 2211.

20072 J R McGregor—In map of Daley's Scenic Park resub, map filed of record in the office of the Recorder of Alameda Co, lot 35, blk 25-2211 .... 1 32

20072 J R McGregor—In map of Daley's Scenic Park, re-sub, map filed of record in the office of the Recorder of Alameda Co, lot 36, blk 25-2211 .... 1 31

20072 J R McGregor—In map of Daley's Scenic Park, re-sub, map filed of record in the office of the Recorder of Alameda Co, lot 37, blk 25-2211 .... 1 32

20072 J R McGregor—In map of Daley's Scenic Park, re-sub map filed of record in the office of the Recorder of Alameda Co, lot 38, blk 25-2211 .... 1 31

BLOCK 2242.

20093 Caroline W Hollis—In map of La Loma Park, map filed of record in the office of the Recorder of Alameda Co, pce of ld beg at a pt on the s l of La Loma ave, 219 11-100 ft n fm n bdy l of lot 18, th n 100 ft, e 94 63-100 ft, s 89 99-100 ft, w 116 41-100 ft to beg, por lot 27, blk 2242 .... 8 64

BLOCK 2244.

20106 H H Porter—In Amended Map of por of La Loma Park and Wheeler Tract, map filed of record in the office of the Recorder of Alameda Co, s 40 ft of lot 7, blk 2244 and poll tax 1907 .... 4 50

20126 T P Tatum—Amended Map of por of La Loma Park and the Wheeler Tract, map filed of record in the office of the Recorder of Alameda Co, n 31 ft of lot 17 and s 9 ft of lot 18, blk 6-2244, and imps 15 15

BLOCK 2245.

20149 Thomas Ricard—Mortgagee's Interest, Amended Map of por of La Loma Park and the Wheeler Tract, map filed of record in the office of the Recorder of Alameda Co, lot 9, blk 5-2245 .... 6 21

20153 Olive O Black—Amended Map of por of La Loma Park and the Wheeler Tract, map filed of record in the office of the Recorder of Alameda Co, w 40 ft of e 90 ft of lot 3, blk 5-2245, imps and pers prop 37 70

BLOCK 2246.

20175 Fred G King—Amended Map of por of La Loma Park and the Wheeler Tract, map filed of record in the office of the Recorder of Alameda Co, lot 13, blk 4-2246....... 7 01

20177 Fred G King—Amended Map of por of La Loma Park and the Wheeler Tract, map filed of record in the office of the Recorder of Alameda Co, lot 14, blk 4-2246, and imps 32 24

20184 Grace B Truitt — Amended Map of por of La Loma Park and the Wheeler Tract, map filed of record in the office of the Recorder of Alameda Co, lot 5, blk 4-2246 8 64

BLOCK 2247.

20200 Ida L Wintermute—Amended Map of por of La Loma Park and the Wheeler Tract, map filed of record in the office of the Recorder of Alameda Co, lot 5, blk 2-2247 .... 6 20

20200 Ida L Wintermute—Amended Map of por of La Loma Park and the Wheeler Tract, map filed of record in the office of the Recorder of Alameda Co, lot 6, blk 2-2247 .... 6 20

20209 James B Brewster—Amended Map of por of La Loma Park and the Wheeler Tract, map filed of record in the office of the Recorder of Alameda Co, n 29 50-100 ft of lot 4, blk 2-2247, imps and pers prop 4 22

BLOCK 2248.

20220 Rowena Demeter — Amended Map of por of La Loma Park and the Wheeler Tract, map filed of record in the office of the Recorder of Alameda Co, pce of ld beg at a pt on the w line of Le Roy ave, 337 61-100 ft n fm Vine st, th n 86 30-100 ft by 104 87-100 ft more or less w, por of lot 8, blk 1-2248 .... 11 08

20223 Nellie Champlin — Mortgagee's interest, Amended map of por of La Loma Park and the Wheeler Tract, map filed of record in the office of the Recorder of Alameda Co, lot 10-11, blk 1-2248 .... 13 52

BLOCK 2248.

20229 Sarah Vilas—Amended Map of por of La Loma Park and the Wheeler Tract, map filed of record in the office of the Recorder of Alameda Co, lot 12, blk 1-2248, and imps 33 87

20229 Sarah Vilas—Pers prop....... 6 08

BLOCK 2249.

20238 William McIntire—In por of plot 84, map filed of record in the office of the Recorder of Alameda Co, tract of ld bd n by ld Wm Low, e by ld Elmer Carlisle, s by Vine st, w by Spring st, por blk 2249, and imps 51 96

20247 Mary E Ralph — Mortgagee's interest, in por of plot 84, map filed of record in the office of the Recorder of Alameda Co, pce of ld beg at a pt on the e line of Moody Place (if extended), 80 ft s fm Rose st, th s 80 ft by 146 ft more or less, e por of blk 2249 .... 21 43

20258 W F McClure— In plot 84, map filed of record in the office of the Recorder of Alameda Co, pce of ld beg at the intersection of e line of Spring st with the s line of roadway running between Spring st and Hawthorne Terrace, th e along said roadway 65 ft, th s 70 ft, w 84 92-100 ft, n 21 46-100 ft, ne along Spring st 57 26-100 ft to pt of beg, por blk 2249. 12 72

BLOCK 2250.

20255 Anna B Monno — Amended Map of por of La Loma Park and the Wheeler Tract, map filed of record in the office of the Recorder of Alameda Co, pce of ld beg at the nw cor of Cedar st and Euclid ave, th n 83 16-100 ft by 65 ft average deep w, por lot 1, blk 3-2250....... 17 94

20274 Thos W Putnam—In Amended Map of por of La Loma Park and the Wheeler Tract, map filed of record in the office of the Recorder of Alameda Co, s 50 ft of lot 5, blk 3-2250, and poll tax 1907 4 50

BLOCK 2251.

20290 E S Wade—Mortgagee's Interest, in Berkeley View Homestead, map filed of record in the office of the Recorder of Alameda Co, lots 11-12, blk 3-2251 .... 41 11

20293 O G May et al (trustees)—Mortgagee's Interest, in Berkeley View Homestead, map filed of record in the office of the Recorder of Alameda Co, s 42 ft of e 160 ft of lot 13, blk 3-2251...... 7 48

20294 O G May et al (Trustees)—Mortgagee's Interest. in Berkeley View Homestead, map filed of record in the office of the Recorder of Alameda Co, s 42 ft of e 160 ft of lot 13, blk 3-2251...... 14 45

20295 Cleon Kilburn—In Berkeley View Homestead, map filed of record in the office of the Recorder of Alameda Co, n 21 ft of lot 8 and s 21 ft of lot 14, blk 3-2251, and imps 15 15

20296 Mabel C Needham—In Berkeley Homestead, map filed of record in the office of the Recorder of Alameda Co, s 42 ft of w 160 ft of lot 13, blk 3-2251, and imps....... 19 28

BLOCK 2253.

20342 Helen J Browning—In Berkeley View Homestead, map filed of record in the office of the Recorder of Alameda Co, w 145 ft of n 12 ft of lot 28 and w 145 ft of s 45 ft of lot 29, blk 1-2253, and imps 7 48

20342 Helen J Browning—Pers prop. 4 22

20343 Berkeley Bank of Savings—Mortgagee's Interest, in Berkeley View Homestead, map filed of record in the office of the Recorder of Alameda Co, w 145 ft of n 12 ft of lot 28 and w 145 ft of s 45 ft of lot 29, blk 1-2253, and imps 17 94

20344 Ellen J Welding—Mortgagee's Interest, In Berkeley View Homestead, map filed of record in the office of the Recorder of Alameda Co, w 145 ft of n 12 ft of lot 28 and w 145 ft of s 45 ft of lot 29, blk 1-2253 .... 8 94

20345 Eloise T Ellis — In Berkeley View Homestead, map filed of record in the office of the Recorder of Alameda Co, pce of ld beg at a pt on the w line of Moody Place, 513 11-100 ft n fm Vine st, th n 40 ft by 100 ft deep w, por lots 29-30, blk 1-2253........ 7 48

BLOCK 2257.

20420 Alice E Bussing—In Antisell Villa Lots, map filed of record in the office of the Recorder of Alameda Co, lot 8 and n ½ of lot 9, blk 2-2257, and imps........... 15 15

20421 Susan A Sanborn—Mortgagee's Interest, in Antisell Villa Lots, map filed of record in the office of the Recorder of Alameda Co, lot 8 and n ½ of lot 9, blk 2-2257......... 4 57

20422 W G Sanborn—Mortgagee's Interest, in Antisell Villa Lots, map filed of record in the office of the Recorder of Alameda Co, lot 8 and n ½ of lot 9, blk 2-2257...... 2 94

BLOCK 2258.

20445 L S Strinn—Mortgagee's Interest, in Antisell Villa Lots, Re-sub, map filed of record in the office of the Recorder of Alameda Co, e 45 ft of w 90 ft of lots 19, 20, blk 8-2258. 7 48

BLOCK 2260.

20499 Mabala D Smith—In Antisell Villa Lots, re-sub, map filed of record in the office of the Recorder of Alameda Co, lot 37, blk 5-2260, and imps.... 10 97

BLOCK 2263.

20559 George Schmidt—In Graves & Taylor Tract, map filed of record in the office of the Recorder of Alameda Co, lot 19, blk 1-2263, and imps.. 44 19

20559 George Schmidt—Pers prop.. 22 82

BLOCK 2264.

20574 John L. Stewart—In Graves & Taylor Tract, map filed of record in the office of the Recorder of Alameda Co, lot 5, blk 7-2264, imps and pers prop 4 22

20582 George R Williams—Mortgagee's Interest, in Graves & Taylor Tract, map filed of record in the office of the Recorder of Alameda Co, lot 10, blk 7-2264 .... 10 27

BLOCK 2265.

20598 C H Clark—In Graves & Taylor Tract, map filed of record in the office of the Recorder of Alameda Co, n 56 ft of lot 7, blk 2-2265, and imps.... 47 58

20598 C H Clark—Pers prop....... 4 22

20599 Elisa H Clark—In Graves & Taylor Tract, map filed of record in the office of the Recorder of Alameda Co, s 4 ft of lot 7 and n 56 ft of lot 10, blk 2-2265, and imps.... 62 28

BLOCK 2266.

20658 Samuel M Brown—Mortgagee's Interest, in Graves & Taylor Tract, map filed of record in the office of the Recorder of Alameda Co, pce of ld beg at a pt on the n line of Vine st 41 ft e fm Louisa st, th n 36 ft, e 4 ft of n 22 ft, e 45 ft, s 60 ft, w 49 ft to beg, por of lot 19, blk 3-2266 .... 11 08

20644 W C Talcott—In Graves & Taylor Tract, map filed of record in the office of the Recorder of Alameda Co, pce of ld beg at a pt on the s line of Rose st 100 ft e fm Bonita ave, th e 35 ft by 100 ft s, por of lots 2 and 3, blk 3-2266, and imps...... [illegible]

20644 W C Talcott—Pers prop...... 4 22

BLOCK 2267.

20659 L J Moran—In Graves & Taylor Tract, map filed of record in the office of the Recorder of Alameda Co, pce of ld beg at a pt on the w line of Milvia st 235 ft n fm Ceader st, th n 25 ft by 130 ft w, por of blk 6-2267, and imps... 2 25

20667 G S McKenzie—In Graves & Taylor Tract, map filed of record in the office of the Recorder of Alameda Co, s 40 ft of w 101¼ ft of lot 11, blk 6-2267, and imps..... 14 33

20668 G S McKenzie—In Graves & Taylor Tract, map filed of record in the office of the Recorder of Alameda Co, n 40 ft of W 101¼ ft of lot 14, blk 6-2267, and imps... 14 34

BLOCK 2270.

20721 James Thompson—In Jose Domingo Tract, map filed of record in the office of the Recorder of Alameda Co, lot 9, blk 9-2270 .... 9 22

20725 Charlotte DeRochemont — In Northland's Tract, No 1, map filed of record in the office of the Recorder of Alameda Co, lot 15, blk 1-2270...... 7 48

BLOCK 2271.

20761 Katherine Snyder—In Northland's Tract, No 1, map filed of record in the office of the Recorder of Alameda Co, lot 12, blk 2-2271........ 2 94

20763 W E Garrey—In Northland's Tract, No 1, map filed of record in the office of the Recorder of Alameda Co, lot 21, blk 2-2271, imps and pers prop 4 22

20772 Bernice E Watson—In Northland's Tract, No 1, map filed of record in the office of the Recorder of Alameda Co, lot 27, blk 2-2271, and imps.. 11 08

BLOCK 2271.

20773 Northland's Development Company—In Northland's Tract, No 1, map filed of record in the office of the Recorder of Alameda Co, lot 13, blk 8-2271 .... 6 [illegible]

20800 E L Swan—Mortgagee's Interterest in Northland's Tract, No 1, map filed of record in the office of the Recorder of Alameda Co, lot 27, blk 3-2272 .... 23 17
20806 James Thompson—In Jose Domingo Tract, map filed of record in the office of the Recorder of Alameda Co, lot 21 and fractional lot 20, blk 8-2273 .... 7 48

BLOCK 2273.
20812 Mary Ellis—In Northland's Tract, No 1, map filed of record in the office of the Recorder of Alameda Co, lot 5, blk 4-2273, and imps 31 89
20812 Mary Ellis—Pers prop 2 36

BLOCK 2274.
20818 Florence E Davidson—In Jose Domingo Tract, map filed of record in the office of the Recorder of Alameda Co, n 40 ft of lot 22 and s 10 ft of lot 21, blk 7-2274 .... 3 76

BLOCK 2276.
20849 Eugene J Johnson—In Northland's Tract, No 1, map filed of record in the office of the Recorder of Alameda Co, lot 7, blk 6-2276 .... 7 48
20849 Eugene J Johnson—In North land's Tract, No 1, map filed of record in the office of the Recorder of Alameda Co, lot 8, blk 6-2276 .... 7 48
20849 Eugene J Johnson—In North land's Tract, No 1, map filed of record in the office of the Recorder of Alameda Co, lot 9, blk 6-2276 .... 7 48
20850 M W Coughlin—In Northland's Tract, No 1, map filed of record in the office of the Recorder of Alameda Co, lot B, blk 6-2276, and imps 21 43
20851 Ned G Wilson—In Northland's Tract, No 1, map filed of record in the office of the Recorder of Alameda Co, lot 10, blk 6-2276, and imps 11 09

BLOCK 2277.
20864 Berkeley Construction Company—In Northlands Tract No 1, map filed of record in the office of the Recorder of Alameda Co, lot H, blk 7-2277, and imps 26 66
20866 Mark T Ashby—In Jose Domingo Tract, map filed of record in the office of the Recorder of Alameda Co, por of blk 6-2277 .... 10 97
20867 Grand View Land and Improvement Company—In Buena Peralta Tract, map filed of record in the office of the Recorder of Alameda Co, lot 1, blk 5-2277 .... 10 97
20867 Grand View Land and Improvement Company—In Buena Peralta Tract, map filed of record in the office of the Recorder of Alameda Co, lot 2, blk 5-2277 .... 10 97
20867 Grand View Land and Improvement Company—In Buena Peralta Tract, map filed of record in the office of the Recorder of Alameda Co, lot 3, blk 5-2277 .... 10 97
20867 Grand View Land and Improvement Company—In Buena Peralta Tract, map filed of record in the office of the Recorder of Alameda Co, lot 4, blk 5-2277 .... 10 97

BLOCK 2279.
20878 Grand View Land and Improvement Company—In map of Buena Peralta Tract, map filed of record in the office of the Recorder of Alameda Co, lot 1, blk 4-2279 .... 9 22
20878 Grand View Land and Improvement Company—In map of Buena Peralta Tract, map filed of record in the office of the Recorder of Alameda Co, lot 2, blk 4-2279 .... 7 48
20878 Grand View Land and Improvement Company—In map of Buena Peralta Tract, map filed of record in the office of the Recorder of Alameda Co, lot 3, blk 4-2279 .... 7 48
20878 Grand View Land and Improvement Company—In map of Buena Peralta Tract, map filed of record in the office of the Recorder of Alameda Co, lot 4, blk 4-2279 .... 7 48
20878 Grand View Land and Improvement Company—In map of Buena Peralta Tract, map filed of record in the office of the Recorder of Alameda Co, lot 5, blk 4-2279 .... 9 22
20878 Grand View Land and Improvement Company—In map of Buena Peralta Tract, map filed of record in the office of the Recorder of Alameda Co, lot 6, blk 4-2279 .... 5 74
20878 Grand View Land and Improvement Company—In map of Buena Peralta Tract, map filed of record in the office of the Recorder of Alameda Co, lot 10, blk 4-2279 .... 5 74
20878 Grand View Land and Improvement Company—In Map of Buena Peralta Tract, map filed of record in the office of the Recorder of Alameda Co, lot 12, blk 4-2279 .... 5 74
20878 Grand View Land and Improvement Company—In Map of Buena Peralta Tract, map filed of record in the office of the Recorder of Alameda Co, lot 16, blk 4-2279 .... 5 74
20878 Grand View Land and Improvement Company—In Map of Buena Peralta Tract, map filed of record in the office of the Recorder of Alameda Co, lot 14, blk 4-2279 .... 5 74
20878 Grand View Land and Improvement Company—In Map of Buena Peralta Tract, map filed of record in the office of the Recorder of Alameda Co, lot 16 blk 4-2279 .... 7 48
20878 Grand View Land and Improvement Company—In map of Buena Peralta Tract, map filed of record in the office of the Recorder of Alameda Co, lot 17, blk 4-2279 .... 7 48
20878 Grand View Land and Improvement Company—In map of Buena Peralta Tract, map filed of record in the office of the Recorder of Alameda Co, lot 13, blk 4-2279 .... 7 48
20831 Annie Henrickson — In William Schmidt Tract, map filed of record in the office of the Recorder of Alameda Co, pce of ld beg at a pt on the e line of McGee ave, 64½ ft ne fm Jaynes st, th ne 40 ft, th w 81½ ft, s 50 44-100 ft, th e 82 24-100 ft to por lot 15, th e 82 74-100 ft to beg, por lot 15, blk 4-2279 .... 2 94
20882 B D M Green—In William Schmidt Tract, map filed of record in the office of the Recorder of Alameda Co, lot 7, blk 4-2279 .... 2 95

BLOCK 2280.
20884 Grand View Land and Improvement Company—In map of Buena Peralta Tract, map filed of record in the office of the Recorder of Alameda Co, lot 1, blk 3-2280 .... 7 48
20884 Grand View Land and Improvement Company—In map of Buena Peralta Tract, map filed of record in the office of the Recorder of Alameda Co, lot 2, blk 3-2280 .... 5 74
20884 Grand View Land and Improvement Company—In map of Buena Peralta Tract, map filed of record in the office of the Recorder of Alameda Co, lot 3, blk 3-2280 .... 7 48
20884 Grand View Land and Improvement Company—In map of Buena Peralta Tract, map filed of record in the office of the Recorder of Alameda Co, lot 4, blk 3-2280 .... 5 74
20884 Grand View Land and Improvement Company—In map of Buena Peralta Tract, map filed of record in the office of the Recorder of Alameda Co, lot 5, blk 3-2280 .... 5 74
20884 Grand View Land and Improvement Company—In map of Buena Peralta Tract, map filed of record in the office of the Recorder of Alameda Co, lot 6, blk 3-2280 .... 7 48
20884 Grand View Land and Improvement Company—In map of Buena Peralta Tract, map filed of record in the office of the Recorder of Alameda Co, lot 7, blk 3-2280 .... 9 22
20884 Grand View Land and Improvement Company—In map of Buena Peralta Tract, map filed of record in the office of the Recorder of Alameda Co, lot 9, blk 3-2280 .... 5 74
20884 Grand View Land and Improvement Company—In map of Buena Peralta Tract, map filed of record in the office of the Recorder of Alameda Co, lot 10, blk 3-2280 .... 5 74
20884 Grand View Land and Improvement Company—In map of Buena Peralta Tract, map filed of record in the office of the Recorder of Alameda Co, lot 11, blk 3-2280 .... 5 74
20884 Grand View Land and Improvement Company—In map of Buena Peralta Tract, map filed of record in the office of the Recorder of Alameda Co, lot 12, blk 3-2280 .... 7 48
20884 Grand View Land and Improvement Company—In map of Buena Peralta Tract, map filed of record in the office of the Recorder of Alameda Co, lot 14, blk 3-2280 .... 5 74
20884 Grand View Land and Improvement Company—Map of Buena Peralta Tract, map filed of record in the office of the Recorder of Alameda Co, lot 15, blk 3-2280 .... 10 97
20884 Grand View Land and Improvement Company—In Map of Buena Peralta Tract, map filed of record in the office of the Recorder of Alameda Co, lot 16, blk 3-2280 .... 9 22

BLOCK 2285.
20906 E L Coryell—In Buena Vista Tract, map filed of record in the office of the Recorder of Alameda Co, lot 49, blk 2285 .... 7 48
20911 E L Coryell—In Buena Vista Tract, map filed of record in the office of the Recorder of Alameda Co, lot 18, blk 2285 .... 5 72

BLOCK 2286.
20923 Ada H Schmidt—In property of Catherine Schmidt, map filed of record in the office of the Recorder of Alameda Co, pce of ld beg at a pt on the w line of Ed Schmidt 427 63-100 ft w fm Sacramento st and about 600 ft s from Rose st, th s 182 23-100 ft, th w 245 25-100 ft, th nw 264 ft, e 523 38-100 ft to pt of beg, por blk 2286 .... 5 74
20924 Sarah E Bothbee—Mortgagee's Interest, in property of Catherine Schmidt, map filed of record in the office of the Recorder of Alameda Co, pce of ld beg at a pt on the w line of Ed Schmidt, 427 63-100 ft w fm Sacramento st, and about 600 ft s fm Rose st, th s 182 23-100 ft, th w 245 25-100 ft, th nw 264 ft, e 523 38-100 ft to pt of beg, blk 2286 .... 12 71

BLOCK 2287.
20943 F E Reed—Pce of ld beg at the ne cor of San Paolo ave and Virginia sts, th n 25 ft, e 250 ft, sw 60 ft more or less, w 186½ ft to pt of beg, blk 2287 .... 5 39
20944 Thomas W Page—Pce of ld beg at pt on the e line of San Pablo ave 25 ft n fm Virginia st, th n 131 61-100 ft, e 419 70-100 ft, s 85 70-100 ft, th sw 208 10-100 ft, th w 250 ft to pt of beg, blk 2287 .... 25 73

BLOCK 2292.
21033 J M Shanley—In map of Keystone Tract, map filed of record in the office of the Recorder of Alameda Co, lot 10, blk F-2292 .... 3 99
21033 J M Shanley—In map of Keystone Tract, map filed of record in the office of the Recorder of Alameda Co, lot 11, blk F-2292 .... 3 99
21033 J M Shanley—In map of Keystone Tract, map filed of record in the office of the Recorder of Alameda Co, lot 12, blk F-2292 .... 3 99

BLOCK 2310.
21042 Thomas Gilsenan—In B L & T Improvement Assn Tract "B," map filed of record in the office of the Recorder of Alameda Co, w 15 ft of lot 18, blk 60-2310 .... 2 25
21043 Thomas Gilsenan—In B L & T Improvement Assn Tract "B," map filed of record in the office of the Recorder of Alameda Co, lot 19, blk 60-2310 .... 3 99
21043 Thomas Gilsenan—In B L & T Improvement Assn Tract "B," map filed of record in the office of the Recorder of Alameda Co, lot 20, blk 60-2310 .... 5 74
21043 Thomas Gilsenan—In B L & T Improvement Assn Tract "B," map filed of record in the office of the Recorder of Alameda Co, lot 21, blk 60-2310 .... 3 99
21043 Thomas Gilsenan—In B L & T Improvement Assn Tract "B," map filed of record in the office of the Recorder of Alameda Co, lot 22, blk 60-2310 .... 3 99
21043 Thomas Gilsenan—In B L & T Improvement Assn Tract "B," map filed of record in the office of the Recorder of Alameda Co, lot 23, blk 60-2310 .... 3 99
21043 Thomas Gilsenan—In B L & T Improvement Assn Tract "B," map filed of record in the office of the Recorder of Alameda Co, lot 24, blk 60-2310 .... 3 99
21043 Thomas Gilsenan—In B L & T Improvement Assn Tract "B," map filed of record in the office of the Recorder of Alameda Co, lot 25, blk 60-2310 .... 3 99
21043 Thomas Gilsenan—In B L & T Improvement Assn Tract "B," map filed of record in the office of the Recorder of Alameda Co, lot 26, blk 60-2310 .... 3 99

BLOCK 2311.
21044 Warren Cheney Company et al—In B L & T Improvement Assn Tract "B," map filed of record in the office of the Recorder of Alameda Co, lot 1, blk 59-2311 .... 5 74
21044 Warren Cheney Company et al—In B L & T Improvement Assn Tract "B," map filed of record in the office of the Recorder of Alameda Co, lot 2, blk 59-2311 .... 3 99
21044 Warren Cheney Company et al—In B L & T Improvement Assn Tract "B," map filed of record in the office of the Recorder of Alameda Co, lot 3, blk 59-2311 .... 3 99
21044 Warren Cheney Company et al—In B L & T Improvement Assn Tract "B," map filed of record in the office of the Recorder of Alameda Co, lot 4, blk 59-2311 .... 3 99
21044 Warren Cheney Company et al—In B L & T Improvement Assn Tract "B," map filed of record in the office of the Recorder of Alameda Co, lot 5, blk 59-2311 .... 3 99
21044 Warren Cheney Company et al—In B L & T Improvement Assn Tract "B," map filed of record in the office of the Recorder of Alameda Co, lot 6, blk 59-2311 .... 3 99
21044 Warren Cheney Company et al—In B L & T Improvement Assn Tract "B," map filed of record in the office of the Recorder of Alameda Co, lot 7, blk 59-2311 .... 3 99
21044 Warren Cheney Company et al—In B L & T Improvement Assn Tract "B," map filed of record in the office of the Recorder of Alameda Co, lot 8, blk 59-2311 .... 3 99
21044 Warren Cheney Company et al—In B L & T Improvement Assn Tract "B," map filed of record in the office of the Recorder of Alameda Co, lot 9, blk 59-2311 .... 3 99
21044 Warren Cheney Company et al—In B L & T Improvement Assn Tract "B," map filed of record in the office of the Recorder of Alameda Co, lot 10, blk 59-2311 .... 5 74
21044 Warren Cheney Company et al—In B L & T Improvement Assn Tract "B," map filed of record in the office of the Recorder of Alameda Co, lot 11, blk 59-2311 .... 3 99
21044 Warren Cheney Company et al—In B L & T Improvement Assn Tract "B," map filed of record in the office of the Recorder of Alameda Co, lot 22, blk 59-2811 .... 3 99
21044 Warren Cheney Company et al—In B L & T Improvement Assn Tract "B," map filed of record in the office of the Recorder of Alameda Co, lot 23, blk 59-2311 .... 3 99
21044 Warren Cheney Company et al—In B L & T Improvement Assn Tract "B," map filed of record in the office of the Recorder of Alameda Co, lot 24, blk 59-2311 .... 3 99
21044 Warren Cheney Company et al—In B L & T Improvement Assn Tract "B," map filed of record in the office of the Recorder of Alameda Co, lot 25, blk 59-2311 .... 3 99
21044 Warren Cheney Company et al—In B L & T Improvement Assn Tract "B," map filed of record in the office of the Recorder of Alameda Co, lot 26, blk 59-2311 .... 3 99
21044 Warren Cheney Company et al—In B L & T Improvement Assn Tract "B," map filed of record in the office of the Recorder of Alameda Co, lot 27, blk 59-2311 .... 5 74
21044 Warren Cheney Company et al—In B L & T Improvement Assn Tract "B," map filed of record in the office of the Recorder of Alameda Co, lot 28, blk 59-2311 .... 3 99
21044 Warren Cheney Company et al—In B L & T Improvement Assn Tract "B," map filed of record in the office of the Recorder of Alameda Co, lot 29, blk 59-2311 .... 3 99
21044 Warren Cheney Company et al—In B L & T Improvement Assn Tract "B," map filed of record in the office of the Recorder of Alameda Co, lot 30, blk 59-2311 .... 3 99
21044 Warren Cheney Company et al—In B L & T Improvement Assn Tract "B," map filed of record in the office of the Recorder of Alameda Co, lot 31, blk 59-2311 .... 3 99
21044 Warren Cheney Company et al—In B L & T Improvement Assn Tract "B," map filed of record in the office of the Recorder of Alameda Co, lot 32, blk 59-2311 .... 3 99
21044 Warren Cheney Company et al—In B L & T Improvement Assn Tract "B," map filed of record in the office of the Recorder of Alameda Co, lot 33, blk 59-2311 .... 3 99
21044 Warren Cheney Company et al—In B L & T Improvement Assn Tract "B," map filed of record in the office of the Recorder of Alameda Co, lot 34, blk 59-2311 .... 3 99
21044 Warren Cheney Company et al—In B L & T Improvement Assn Tract "B," map filed of record in the office of the Recorder of Alameda Co, lot 12, blk 59-2311 .... 3 99
21044 Warren Cheney Company et al—In B L & T Improvement Assn Tract "B," map filed of record in the office of the Recorder of Alameda Co, lot 13, blk 59-2311 .... 3 99
21044 Warren Cheney Company et al—In B L & T Improvement Assn Tract "B," map filed of record in the office of the Recorder of Alameda Co, lot 14, blk 59-2311 .... 3 99
21044 Warren Cheney Company et al—In B L & T Improvement Assn Tract "B," map filed of record in the office of the Recorder of Alameda Co, lot 15, blk 59-2311 .... 3 99
21044 Warren Cheney Company et al—In B L & T Improvement Assn Tract "B," map filed of record in the office of the Recorder of Alameda Co, lot 16, blk 59-2311 .... 3 99
21044 Warren Cheney Company et al—In B L & T Improvement Assn Tract "B," map filed of record in the office of the Recorder of Alameda Co, lot 17, blk 59-2311 .... 3 99
21044 Warren Cheney Company et al—In B L & T Improvement Assn Tract "B," map filed of record in the office of the Recorder of Alameda Co, lot 18, blk 59-2311 .... 5 74
21044 Warren Cheney Company et al—In B L & T Improvement Assn Tract "B," map filed of record in the office of the Recorder of Alameda Co, lot 19, blk 59-2311 .... 3 99
21044 Warren Cheney Company et al—In B L & T Improvement Assn Tract "B," map filed of record in the office of the Recorder of Alameda Co, lot 20, blk 59-2311 .... 3 39
21044 Warren Cheney Company et al—In B L & T Improvement Assn Tract "B," map filed of record in the office of the Recorder of Alameda Co, lot 21, blk 59-2311 .... 3 99

BLOCK 2312.
21045 Warren Cheney Company et al—In B L & T Improvement Assn Tract "B," map filed of record in the office of the Recorder of Alameda Co., lot 1, blk 58-2312 .... 5 74
21045 Warren Cheney Company et al—In B L & T Improvement Assn Tract "B," map filed of record in the office of the Recorder of Alameda Co., lot 2, blk 58-2312 .... 3 99
21045 Warren Cheney Company et al—In B L & T Improvement Assn Tract "B," map filed of record in the office of the Recorder of Alameda Co., lot 3, blk 58-2312 .... 3 99
21045 Warren Cheney Company et al—In B L & T Improvement Assn Tract "B," map filed of record in the office of the Recorder of Alameda Co., lot 4, blk 58-2312 .... 3 99
21045 Warren Cheney Company et al—In B L & T Improvement Assn Tract "B," map filed of record in the office of the Recorder of Alameda Co., lot 5, blk 58-2312 .... 3 99
21045 Warren Cheney Company et al—In B L & T Improvement Assn Tract "B," map filed of record in the office of the Recorder of Alameda Co., lot 6, blk 58-2312 .... 3 99
21045 Warren Cheney Company et al—In B L & T Improvement Assn Tract "B," map filed of record in the office of the Recorder of Alameda Co., lot 7, blk 58-2312 .... 3 99
21045 Warren Cheney Company et al—In B L & T Improvement Assn Tract "B," map filed of record in the office of the Recorder of Alameda Co., lot 8, blk 58-2312 .... 3 99
21045 Warren Cheney Company et al—In B L & T Improvement Assn Tract "B," map filed of record in the office of the Recorder of Alameda Co., lot 9, blk 58-2312 .... 3 99
21045 Warren Cheney Company et al—In B L & T Improvement Assn Tract "B," map filed of record in the office of the Recorder of Alameda Co., lot 10, blk 58-2312 .... 5 74
21045 Warren Cheney Company et al—In B L & T Improvement Assn Tract "B," map filed of record in the office of the Recorder of Alameda Co., lot 11, blk 58-2312 .... 3 99
21045 Warren Cheney Company et al—In B L & T Improvement Assn Tract "B," map filed of record in the office of the Recorder of Alameda Co., lot 12, blk 58-2312 .... 3 99
21045 Warren Cheney Company et al—In B L & T Improvement Assn Tract "B," map filed of record in the office of the Recorder of Alameda Co, lot 13, blk 58-2312 .... 3 99
21045 Warren Cheney Company et al—In B L & T Improvement Assn Tract "B," map filed of record in the office of the Recorder of Alameda Co, lot 14, blk 58-2312 .... 3 99
21045 Warren Cheney Company et al—In B L & T Improvement Assn Tract "B," map filed of record in the office of the Recorder of Alameda Co, lot 15, blk 58-2312 .... 3 99
21045 Warren Cheney Company et al—In B L & T Improvement Assn Tract "B," map filed of record in the office of the Recorder of Alameda Co, lot 16, blk 58-2312 .... 3 99
21045 Warren Cheney Company et al—In B L & T Improvement Assn Tract "B," map filed of record in the office of the Recorder of Alameda Co, lot 17, blk 58-2312 .... 3 99
21045 Warren Cheney Company et al—In B L & T Improvement Assn Tract "B," map filed of record in the office of the Recorder of Alameda Co, lot 18, blk 58-2312 .... 5 74
21045 Warren Cheney Company et al—In B L & T Improvement Assn Tract "B," map filed of record in the office of the Recorder of Alameda Co, lot 19, blk 58-2312 .... 3 99
21045 Warren Cheney Company et al—In B L & T Improvement Assn Tract "B," map filed of record in the office of the Recorder of Alameda Co, lot 20, blk 58-2312 .... 3 99
21045 Warren Cheney Company et al—In B L & T Improvement Assn Tract "B," map filed of record in the office of the Recorder of Alameda Co, lot 21, blk 58-2312 .... 3 99
21045 Warren Cheney Company et al—In B L & T Improvement Assn Tract "B," map filed of record in the office of the Recorder of Alameda Co, lot 22, blk 58-2312 .... 3 99
21045 Warren Cheney Company et al—In B L & T Improvement Assn Tract "B," map filed of record in the office of the Recorder of Alameda Co, lot 23, blk 58-2312 .... 3 99
21045 Warren Cheney Company et al—In B L & T Improvement Assn Tract "B," map filed of record in the office of the Recorder of Alameda Co, lot 24, blk 58-2312 .... 3 99
21045 Warren Cheney Company et al—In B L & T Improvement Assn Tract "B," map filed of record in the office of the Recorder of Alameda Co, lot 25, blk 58-2312 .... 3 99
21045 Warren Cheney Company et al—In B L & T Improvement Assn Tract "B," map filed of record in the office of the Recorder of Alameda Co, lot 26, blk 58-2312 .... 3 99
21045 Warren Cheney Company et al—In B L & T Improvement Assn Tract "B," map filed of record in the office of the Recorder of Alameda Co, lot 27, blk 58-2312 .... 5 74
21045 Warren Cheney Company et al—In B L & T Improvement Assn Tract "B," map filed of record in the office of the Recorder of Alameda Co, lot 28, blk 58-2312 .... 3 99
21045 Warren Cheney Company et al—In B L & T Improvement Assn Tract "B," map filed of record in the office of the Recorder of Alameda Co, lot 29, blk 58-2312 .... 3 99
21045 Warren Cheney Company et al—In B L & T Improvement Assn Tract "B," map filed of record in the office of the Recorder of Alameda Co, lot 30, blk 58-2312 .... 3 99
21045 Warren Cheney Company et al—In B L & T Improvement Assn Tract "B," map filed of record in the office of the Recorder of Alameda Co, lot 31, blk 58-2312 .... 3 99
21045 Warren Cheney Company et al—In B L & T Improvement Assn Tract "B," map filed of record in the office of the Recorder of Alameda Co, lot 32, blk 58-2312 .... 3 99
21045 Warren Cheney Company et al—In B L & T Improvement Assn Tract "B," map filed of record in the office of the Recorder of Alameda Co, lot 33, blk 58-2312 .... 3 99
21045 Warren Cheney Company et al—In B L & T Improvement Assn Tract "B," map filed of record in the office of the Recorder of Alameda Co, lot 34, blk 58-2312 .... 3 99

BLOCK 2314.
21055 Ferdinand Schloh—In B L & T Improvement Assn Tract "B," map filed of record in the office of the Recorder of Alameda Co, lot 28, blk 56-2314 .... 3 99
21065 Ferdinand Schloh—In B L & T Improvement Assn Tract "B," map filed of record in the office of the Recorder of Alameda Co, lot 29, blk 56-2314 .... 3 99
21057 Henry Mohr—In B L & T Improvement Assn Tract "B," map filed of record in the office of the Recorder of Alameda Co, lot 32, blk 56-2314 .... 2 13
21057 Henry Mohr—In B L & T Improvement Assn Tract "B," map filed of record in the office of the Recorder of Alameda Co, lot 33, blk 56-2314 .... 2 13

BLOCK 2315.
21071 C A Dos Santos—In B L & T Improvement Assn Tract "B," map filed of record in the office of the Recorder of Alameda Co, lot 28, blk 55-2315, and imps 10 97

BLOCK 2317.
21097 Henry Mohr—In B L & T Improvement Assn Tract "B," map filed of record in the office of the Recorder of Alameda Co, lot 28, blk 53-2317 .... 3 99
21097 Henry Mohr—In B L & T Improvement Assn Tract "B," map filed of record in the office of the Recorder of Alameda Co, lot 29, blk 53-2317 .... 3 99
21097 Henry Mohr—In B L & T Improvement Assn Tract "B," map filed of record in the office of the Recorder of Alameda Co, lot 30, blk 53-2317 .... 3 99
21097 Henry Mohr—In B L & T Improvement Assn Tract "B," map filed of record in the office of the Recorder of Alameda Co, lot 31, blk 53-2317 .... 3 99
21097 Henry Mohr—In B L & T Improvement Assn Tract "B," map filed of record in the office of the Recorder of Alameda Co, lot 32, blk 53-2317 .... 3 99
21097 Henry Mohr—In B L & T Improvement Assn Tract "B," map filed of record in the office of the Recorder of Alameda Co, lot 33, blk 53-2317 .... 3 99
21097 Henry Mohr—In B L & T Improvement Assn Tract "B," map filed of record in the office of the Recorder of Alameda Co, lot 34, blk 53-2317 .... 3 99

BLOCK 2318.
21099 R P Wright—In B L & T Improvement Assn Tract "B," map filed of record in the office of the Recorder of Alameda Co, that por lying s of tide line survey of lots 1 to 10 inc, blk 52-2318 .... 9 22

BLOCK 2319.
21102 Pasqual Ysunza—In B L & T Improvement Assn Tract "B," map filed of record in the office of the Recorder of Alameda Co, pce of ld beg at the sw cor of Jones and Second sts, th w 29 9-12 ft by s 45 ft deep, por of lots 9 and 10, blk 51-2319, and imps 3 99
21103 R Percy Wright—In B L & T Improvement Assn Tract "B," map filed of record in the office of the Recorder of Alameda Co, s 55 ft of lot 10, blk 51-2319 .... 2 25

BLOCK 2322.
21110 R P Wright—In B L & T Improvement Assn Tract "B," map filed of record in the office of the Recorder of Alameda Co, that por of lots 13 to 20 inc lying w of tide land survey, por of lots 13 to 20, blk 50-2322 .... 9 22

BLOCK 2326.
21142 Henry Mohr—In B L & T Improvement Assn Tract "B," map filed of record in the office of the Recorder of Alameda Co, s 50 ft of lots 6, 7, 8, 9 and 10, blk 46-2326 .... 7 48
21142 Henry Mohr—In B L & T Improvement Assn Tract "B," map filed of record in the office of the Recorder of Alameda Co, lot 11, blk 46-2326 .... 3 99
21142 Henry Mohr—In B L & T Improvement Assn Tract "B," map filed of record in the office of the Recorder of Alameda Co, lot 12, blk 46-2326 .... 3 99
21142 Henry Mohr—In B L & T Improvement Assn Tract "B," map filed of record in the office of the Recorder of Alameda Co, lot 13, blk 46-2326 .... 3 99
21144 H W De Leon—In B L & T Improvement Assn Tract "B," map filed of record in the office of the Recorder of Alameda Co, lot 15, blk 46-2326 .... 2 83

BLOCK 2331.
21171 Harriet F Steen—In B L & T Improvement Assn Tract "B," map filed of record in the office of the Recorder of Alameda Co, lot 1, blk 41-2331 .... 3 76
21171 Harriet F Steen—In B L & T Improvement Assn Tract "B," map filed of record in the office of the Recorder of Alameda Co, lot 2, blk 41-2331 .... 2 95
21171 Harriet F Steen—In B L & T Improvement Assn Tract "B," map filed of record in the office of the Recorder of Alameda Co, lot 3, blk 41-2331 .... 2 95
21171 Harriet F Steen—In B L & T Improvement Assn Tract "B," map filed of record in the office of the Recorder of Alameda Co, lot 4, blk 41-2331 .... 3 94
21171 Harriet F Steen—In B L & T Improvement Assn Tract "B," map filed of record in the office of the Recorder of Alameda Co, lot 5, blk 41-2331 .... 2 94
21171 Harriet F Steen—In B L & T Improvement Assn Tract "B," map filed of record in the office of the Recorder of Alameda Co, lot 6, blk 41-2331 .... 2 94
21171 Harriet F Steen—In B L & T Improvement Assn Tract "B," map filed of record in the office of the Recorder of Alameda Co, lot 7, blk 41-2331 .... 2 94
21171 Harriet F Steen—In B L & T Improvement Assn Tract "B," map filed of record in the office of the Recorder of Alameda Co, lot 8, blk 41-2331 .... 2 94
21171 Harriet F Steen—In B L & T Improvement Assn Tract "B," map filed of record in the office of the Recorder of Alameda Co, lot 9, blk 41-2331 .... 2 94
21171 Harriet F Steen—In B L & T Improvement Assn Tract "B," map filed of record in the office of the Recorder of Alameda Co, lot 10, blk 41-2331 .... 2 94
21171 Harriet F Steen—In B L & T Improvement Assn Tract "B," map filed of record in the office of the Recorder of Alameda Co, lot 11, blk 41-2331 .... 2 94
21171 Harriet F Steen—In B L & T Improvement Assn Tract "B," map filed of record in the office of the Recorder of Alameda Co, lot 12, blk 41-2331 .... 2 94
21171 Harriet F Steen—In B L & T Improvement Assn Tract "B," map filed of record in the office of the Recorder of Alameda Co, lot 13, blk 41-2331 .... 2 94
21171 Harriet F Steen—In B L & T Improvement Assn Tract "B," map filed of record in the office of the Recorder of Alameda Co, lot 14, blk 41-2331 .... 2 94
21171 Harriet F Steen—In B L & T Improvement Assn Tract "B," map filed of record in the office of the Recorder of Alameda Co, lot 15, blk 41-2331 .... 3 76
21172 Warren Cheney et al—In B L & T Improvement Assn Tract "B," map filed of record in the office of the Recorder of Alameda Co, lot 17, blk 41-2331 .... 3 99
21172 Warren Cheney et al—In B L & T Improvement Assn Tract "B," map filed of record in the office of the Recorder of Alameda Co, lot 18, blk 41-2331 .... 3 99
21172 Warren Cheney et al—In B L & T Improvement Assn Tract "B," map filed of record in the office of the Recorder of Alameda Co, lot 19, blk 41-2331 .... 3 99
21172 Warren Cheney et al—In B L & T Improvement Assn Tract "B," map filed of record in the office of the Recorder of Alameda Co, lot 20, blk 41-2331 .... 5 74
21172 Warren Cheney et al—In B L & T Improvement Assn Tract "B," map filed of record in the office of the Recorder of Alameda Co, lot 21, blk 41-2331 .... 3 99
21172 Warren Cheney et al—In B L & T Improvement Assn Tract "B," map filed of record in the office of the Recorder of Alameda Co, lot 22, blk 41-2331 .... 3 99
21172 Warren Cheney et al—In B L & T Improvement Assn Tract "B," map filed of record in the office of the Recorder of Alameda Co, lot 23, blk 41-2331 .... 3 99
21172 Warren Cheney et al—In B L & T Improvement Assn Tract "B," map filed of record in the office of the Recorder of Alameda Co, lot 24, blk 41-2331 .... 3 99
21172 Warren Cheney et al—In B L & T Improvement Assn Tract "B," map filed of record in the office of the Recorder of Alameda Co, lot 25, blk 41-2331 .... 3 99
21172 Warren Cheney et al—In B L & T Improvement Assn Tract "B," map filed of record in the office of the Recorder of Alameda Co, lot 26, blk 41-2331 .... 3 99
21172 Warren Cheney et al—In B L & T Improvement Assn Tract "B," map filed of record in the office of the Recorder of Alameda Co, lot 27, blk 41-2331 .... 3 99
21172 Warren Cheney et al—In B L & T Improvement Assn Tract "B," map filed of record in the office of the Recorder of Alameda Co, lot 28, blk 41-2331 .... 5 74
21172 Warren Cheney et al—In B L & T Improvement Assn Tract "B," map filed of record in the office of the Recorder of Alameda Co, lot 29, blk 41-2331 .... 3 99
21172 Warren Cheney et al—In B L & T Improvement Assn Tract "B," map filed of record in the office of the Recorder of Alameda Co, lot 30, blk 41-2331 .... 3 99
21172 Warren Cheney et al—In B L & T Improvement Assn Tract "B," map filed of record in the office of the Recorder of Alameda Co, lot 31, blk 41-2331 .... 3 99
21172 Warren Cheney et al—In B L & T Improvement Assn Tract "B," map filed of record in the office of the Recorder of Alameda Co, lot 32, blk 41-2331 .... 3 99
21172 Warren Cheney et al—In B L & T Improvement Assn Tract "B," map filed of record in the office of the Recorder of Alameda Co, lot 16, blk 41-2331 .... 3 99

BLOCK 2334.
21188 Margaret B Warford—In B L & T Improvement Assn Tract "B," map filed of record in the office of the Recorder of Alameda Co, lot 30, blk 38-2334 .... 2 13
21188 Margaret B Warford—In B L & T Improvement Assn Tract "B," map filed of record in the office of the Recorder of Alameda Co, lot 31, blk 38-2334 .... 2 13
21189 John O'Keefe—In B L & T Improvement Assn Tract "B," map filed of record in the office of the Recorder of Alameda Co, lots 32, 33 and 34, blk 38-2334, imps and poll tax 1907 .... 4 50

BLOCK 2335.
22199 Josephine Elmwich—Mortgagee's Interest, in B L & T Improvement Assn Tract "B," map filed of record in the office of the Recorder of Alameda Co, pce of ld beg at the ne cor of 7th and Page sts, th e 64¾ ft by 125 ft deep, n por of lots 25, 26, 27 and 28, blk 37-2335 .... 10 97

BLOCK 2336.
21208 John Mitchell et al—In B L & T Improvement Assn Tract "B," map filed of record in the office of the Recorder of Alameda Co, lot 18, blk 36-2336 .... 2 95
21208 John Mitchell et al—In B L & T Improvement Assn Tract "B," map filed of record in the office of the Recorder of Alameda Co, lot 19, blk 36-2336 .... 2 12
21208 John Mitchell et al—In B L & T Improvement Assn Tract "B," map filed of record in the office of the Recorder of Alameda Co, lot 20, blk 36-2336 .... 2 12
21208 John Mitchell et al—In B L & T Improvement Assn Tract "B," map filed of record in the office of the Recorder of Alameda Co, lot 21, blk 36-2336 .... 2 13
21213 William Nicol—In B L & T Improvement Assn Tract "B," map filed of record in the office of the Recorder of Alameda Co, lot 29, blk 36-2336 .... 3 99

BLOCK 2337.
21224 R Percy Wright—In B L & T Improvement Assn Tract "B," map filed of record in the office of the Recorder of Alameda Co, lot 18, blk 35-2337 .... 5 74
21224 R Percy Wright—In B L & T Improvement Assn Tract "B," map filed of record in the office of the Recorder of Alameda Co, lot 19, blk 35-2337 .... 3 99
21224 R Percy Wright—In B L & T Improvement Assn Tract "B," map filed of record in the office of the Recorder of Alameda Co, lot 20, blk 35-2337 .... 3 99

BLOCK 2338.
21235 John Haberlan—In B L & T Improvement Assn Tract "B," map filed of record in the office of the Recorder of Alameda Co, lots 6, 7, 8, 9, 10, 11 and 12, blk 34-2338, and imps 28 40
21235 John Haberlan—Pers prop 4 22
21242 A Huillade—Mortgagee's Interest, in B L & T Improvement Assn Tract "B," map filed of record in the office of the Recorder of Alameda Co, lots 28, 29 and 30, blk 34-2338 .... 3 99

BLOCK 2345.
21284 Ella Conners—In B L & T Improvement Assn Tract "B," map filed of record in the office of the Recorder of Alameda Co, lot 1, blk 29-2345 .... 1 31
21285 A A Fink—In B L & T Improvement Assn Tract "B," map filed of record in the office of the Recorder of Alameda Co, lot 3, blk 29-2345 .... 2 24
21289 Annie Conners—In B L & T Improvement Assn Tract "B," map filed of record in the office of the Recorder of Alameda Co, lot 9, blk 29-2345 .... 1 32
21296 Ella Conners—In B L & T Improvement Assn Tract "B," map filed of record in the office of the Recorder of Alameda Co, lot 2, blk 29-2345 .... 2 13

BLOCK 2346.
21313 William Fairclough—In map of the I M Wentworth Boot & Shoe Co's Tract, map filed of record in the office of the Recorder of Alameda Co, lot 8, blk 28-2346 .... 2 24
21313 William Fairclough—In map of the I M Wentworth Boot & Shoe Co's Tract, map filed of record in the office of the Recorder of Alameda Co, s ½ of lot 7, blk 28-2346 .... 2 25

BLOCK 2349.
21341 Amelia Peters—In map of the I M Wentworth Boot & Shoe Co's Tract, map filed of record in the office of the Recorder of Alameda Co, lot 26 and s 10 ft of lot 27, blk 25-2249 .... 3 99
21343 West Berkeley Development Company—In map of the I M Wentworth Boot & Shoe Co's Tract, map filed of record in the office of the Recorder of Alameda Co, lot 46, blk 25-2349 .... 1 32
21343 West Berkeley Development Company—In map of the I M Wentworth Boot & Shoe Co's Tract, map filed of record in the office of the Recorder of Alameda Co, lot 47, blk 25-2349 .... 1 31
21343 West Berkeley Development Company—In map of the I M Wentworth Boot & Shoe Co's Tract, map filed of record in the office of the Recorder of Alameda Co, lot 48, blk 25-2349 .... 1 32

BLOCK 2353.
21365 Maria L Shimmins—In map of the I M Wentworth Boot & Shoe Co's Tract, map filed of record in the office of the Recorder of Alameda Co, lots 5 to 14 inc, blk 21-2353 .... 47 59
21366 Michael Murphy—Mortgagee's Interest, in map of the I M Wentworth Boot & Shoe Co's Tract, map filed of record in the office of the Recorder of Alameda Co, lots 5 to 14 inc, blk 21-2353, and poll tax 1907 .... 9 74

BLOCK 2359.
21401 J W Laymance—In map of Home Park Tract, map filed of record in the office of the Recorder of Alameda Co, lot 27, blk 15-2359 .... 2 24
21402 Effie L Day—In map of Home Park Tract, map filed of record in the office of the Recorder of Alameda Co, lots 28 and 29, blk 15-2359 .... 2 24
21403 William Spiers—Mortgagee's Interest, in map of Home Park Tract, map filed of record in the office of the Recorder of Alameda Co, lots 28 and 29, blk 15-2359 .... 2 24
21407 H A Moss—In map of Home Park Tract, map filed of record in the office of the Recorder of Alameda Co, lot 10, blk 15-2359 .... 2 25
21407 H A Moss—In map of Home Park Tract, map filed of record in the office of the Recorder of Alameda Co, lot 11, blk 15-2359 .... 2 24

BLOCK 2360.
21415 U Campano—In Map of Home Park Tract, map filed of record in the office of the Recorder of Alameda Co, lot 29, blk 14-2360 .... 2 24
21418 Heta Stegman—In Map of Home Park Tract, map filed of record in the office of the Recorder of Alameda Co, lot 27, blk 14-2360 .... 3 99
21418 Heta Stegman—In Map of Home Park Tract, map filed of record in the office of the Recorder of Alameda Co, lot 28, blk 14-2360 .... 2 24
21424 E C Robinson—In Map of Home Park Tract, map filed of record in the office of the Recorder of Alameda Co, lot 16, blk 14-2360 .... 3 99
21427 William Spiers—In Map of Home Park Tract, map filed of record in the office of the Recorder of Alameda Co, lot 18, blk 14-2360 .... 2 24

BLOCK 2361.
21440 Ann M Holland—In Map of Home Park Tract, map filed of record in the office of the Recorder of Alameda Co, lot 33, blk 13-2361 .... 2 25
21440 Ann M Holland—In Map of Home Park Tract, map filed of record in the office of the Recorder of Alameda Co, lot 34, blk 13-2361 .... 2 24
21456 J W Laymance—In Map of Home Park Tract, map filed of record in the office of the Recorder of Alameda Co, lot 27, blk 13-2361 .... 2 24
21457 A Raivelli—In map of Home Park Tract, map filed of record in the office of the Recorder of Alameda Co, lot 28, blk 13-2361 .... 3 99

BLOCK 2362.
21458 The Pacific Coast Lumber and Furniture Manufacturing Company—In B L & T Improvement Assn Tract "B," map filed of record in the office of the Recorder of Alameda Co, lot 1, blk 12-2362 .... 3 99
21458 The Pacific Coast Lumber and Furniture Manufacturing Company—In B L & T Improvement Assn Tract "B," map filed of record in the office of the Recorder of Alameda Co, lot 2, blk 12-2362 .... 2 25
21458 The Pacific Coast Lumber and Furniture Manufacturing Company—In B L & T Improvement Assn Tract "B," map filed of record in the office of the Recorder of Alameda Co, lot 3, blk 12-2362 .... 2 24
21458 The Pacific Coast Lumber and Furniture Manufacturing Company—In B L & T Improvement Assn Tract "B," map filed of record in the office of the Recorder of Alameda Co, lot 4, blk 12-2362 .... 2 24
21458 The Pacific Coast Lumber and Furniture Manufacturing Company—In B L & T Improvement Assn Tract "B," map filed of record in the office of the Recorder of Alameda Co, lot 5, blk 12-2362 .... 2 24
21458 The Pacific Coast Lumber and Furniture Manufacturing Company—In B L & T Improvement Assn Tract "B," map filed of record in the office of the Recorder of Alameda Co, lot 6, blk 12-2362 .... 2 25
21458 The Pacific Coast Lumber and Furniture Manufacturing Company—In B L & T Improvement Assn Tract "B," map filed of record in the office of the Recorder of Alameda Co, lot 7, blk 12-2362 .... 2 24
21458 The Pacific Coast Lumber and Furniture Manufacturing Company—In B L & T Improvement Assn Tract "B," map filed of record in the office of the Recorder of Alameda Co, lot 8, blk 12-2362 .... 2 25
21458 The Pacific Coast Lumber and Furniture Manufacturing Company—In B L & T Improvement Assn Tract "B," map filed of record in the office of the Recorder of Alameda Co, lot 9, blk 12-2362 .... 2 24
21458 The Pacific Coast Lumber and Furniture Manufacturing Company—In B L & T Improvement Assn Tract "B," map filed of record in the office of the Recorder of Alameda Co, lot 10, blk 12-2362 .... 3 99
21458 The Pacific Coast Lumber and Furniture Manufacturing Company—In B L & T Improvement Assn Tract "B," map filed of record in the office of the Recorder of Alameda Co, lot 20, blk 12-2362 .... 2 24
21459 The Pacific Coast Lumber and Furniture Manufacturing Company—In B L & T Improvement Assn Tract "B," map filed of record in the office of the Recorder of Alameda Co, lot 13, blk 12-2362 .... 2 25
21459 The Pacific Coast Lumber and Furniture Manufacturing Company—In B L & T Improvement Assn Tract "B," map filed of record in the office of the Recorder of Alameda Co, lot 14, blk 12-2362 .... 2 24
21460 The Pacific Coast Lumber and Furniture Manufacturing Company—In B L & T Improvement Assn Tract "B," map filed of record in the office of the Recorder of Alameda Co, lot 17, blk 12-2362 .... 2 25
21460 The Pacific Coast Lumber and Furniture Manufacturing Company—In B L & T Improvement Assn Tract "B," map filed of record in the office of the Recorder of Alameda Co, lot 18, blk 12-2362 .... 2 24
21460 The Pacific Coast Lumber and Furniture Manufacturing Company—In B L & T Improvement Assn Tract "B," map filed of record in the office of the Recorder of Alameda Co, lot 19, blk 12-2362 .... 2 25
21461 The Pacific Coast Lumber and Furniture Manufacturing Company—In B L & T Improvement Assn Tract "B," map filed of record in the office of the Recorder of Alameda Co, lots 22 to 26 inc, 29 to 37 inc, and lot 39, blk 12-2362 .... 24 92
21462 Continental Building and Loan Assn—Mortgagee's Interest, in Berkeley Land and Improvement Assn Tract "B," map filed of record in the office of the Recorder of Alameda Co, lots 22 to 26, 29 to 37 and 39, blk 12-2362 .... 1 31
21463 J H Hansen—Mortgagee's Interest, in B L & T Improvement Assn Tract "B," map filed of record in the office of the Recorder of Alameda Co, lots 22 to 26 inc, 29 to 37 inc, and lot 39 blk 12 2362 .... 2 26
21464 Pacific Coast Lumber and Furniture Manufacturing Company—In B L & T Improvement Assn Tract "B," map filed of record in the office of the Recorder of Alameda Co, lot 21, blk 12-2362 .... 2 24
21465 The Pacific Coast Lumber and Furniture Manufacturing Company—In B L & T Improvement Assn Tract "B," map filed of record in the office of the Recorder of Alameda Co, lots 40 to 43 inc, 44 to 52 inc, 12, 11, 16, 38, blk 12-2362 .... 312 63
21465 The Pacific Coast Lumber and Furniture Manufacturing Company—Pers prop 335 29
21466 Continental Building and Loan Assn—Mortgagee's Interest, in Berkeley Land and Town Improvement Assn, map filed of record in the office of the Recorder of Alameda Co, lots 44 to 52, 15, 16, 40 to 43, 38 and 12, blk 12-2362 .... 40 87
21467 J H Hanson—Mortgagee's Interest, in B L & T Improvement Assn Tract "B," map filed of record in the office of the Recorder of Alameda Co, lots 40 to 43 inc, 44 to 52 inc, 12, 15, 16 and 38, blk 12-2362 .... 504 43
21475 R Percy Wright—In B L & T Improvement Assn Tract "B," map filed of record in the office of the Recorder of Alameda Co, lots 3 and 4, blk U-2365 .... 2 25
21475 R Percy Wright—In B L & T Improvement Assn Tract "B," map filed of record in the office of the Recorder of Alameda Co, lot 5, blk U-2365 .... 2 24
21475 R Percy Wright—In B L & T Improvement Assn Tract "B," map filed of record in the office of the Recorder of Alameda Co, lot 6, blk U-2365 .... 2 24
21475 R Percy Wright—In B L & T Improvement Assn Tract "B," map filed of record in the office of the Recorder of Alameda Co, lot 7, blk U-2365 .... 2 24
21475 R Percy Wright—In B L & T Improvement Assn Tract "B," map filed of record in the office of the Recorder of Alameda Co, lot 8, blk U-2365 .... 2 24
21475 R P Wright—In B L & T Improvement Assn Tract "B," map filed of record in the office of the Recorder of Alameda Co, lots 9 to 20 inc, blk U-2365 .... 10 97

BLOCK 2380.
21476 W M Heywood—In B L & T Improvement Assn Tract "B," map filed of record in the office of the Recorder of Alameda Co, lot 1, blk S-2380 .... 2 25
21476 W M Heywood—In B L & T Improvement Assn Tract "B," map filed of record in the office of the Recorder of Alameda Co, lot 2, blk S-2380 .... 2 24
21476 W M Heywood—In B L & T Improvement Assn Tract "B," map filed of record in the office of the Recorder of Alameda Co, lot 3, blk S-2380 .... 2 25
21476 W M Heywood—In B L & T Improvement Assn, Tract "B," map filed of record in the office of the Recorder of Alameda Co, lot 4, blk S-2380 .... 2 24
21476 W M Heywood—In B L & T Improvement Assn, Tract "B," map filed of record in the office of the Recorder of Alameda Co, lot 5, blk S-2380 .... 2 25
21476 W M Heywood—In B L & T Improvement Assn, Tract "B," map filed of record in the office of the Recorder of Alameda Co, lot 6, blk S-2380 .... 2 24
21476 W M Heywood—In B L & T Improvement Assn, Tract "B," map filed of record in the office of the Recorder of Alameda Co, lot 7, blk S-2380 .... 2 25
21476 W M Heywood—In B L & T Improvement Assn, Tract "B," map filed of record in the office of the Recorder of Alameda Co, lot 8, blk S-2380 .... 2 24
21476 W M Heywood—In B L & T Improvement Assn, Tract "B," map filed of record in the office of the Recorder of Alameda Co, lot 9, blk S-2380 .... 2 25
21476 W M Heywood—In B L & T Improvement Assn, Tract "B," map filed of record in the office of the Recorder of Alameda Co, lot 10 blk S-2380 .... 2 24
21476 W M Heywood—In B L & T Improvement Assn, Tract "B," map filed of record in the office of the Recorder of Alameda Co, lot 11, blk S-2380 .... 2 25
21476 W M Heywood—In B L & T Improvement Assn, Tract "B," map filed of record in the office of the Recorder of Alameda Co, lot 12 blk S-2380 .... 2 24
21476 W M Heywood—In B L & T Improvement Assn, Tract "B," map filed of record in the office of the Recorder of Alameda Co, lot 13 blk S-2380 .... 2 24
21476 W M Heywood—In B L & T Improvement Assn, Tract "B," map filed of record in the office of the Recorder of Alameda Co, lot 14, blk S-2380 .... 2 24
21476 W M Heywood—In B L & T Improvement Assn, Tract "B," map filed of record in the office of the Recorder of Alameda Co, lot 15 blk S-2380 .... 2 24
21476 W M Heywood—In B L & T Improvement Assn, Tract "B," map filed of record in the office of the Recorder of Alameda Co, lot 16 blk S-2380 .... 2 24
21476 W M Heywood—In B L & T Improvement Assn, Tract "E," map filed of record in the office of the Recorder of Alameda Co, lot 17 blk S-2380 .... 2 24
21476 W M Heywood—In B L & T Improvement Assn, Tract

"B," map filed of record in the office of the Recorder of Alameda Co, lot 18, blk S-2380 ... 2 21
21476 W M Heywood—In B L & T Improvement Assn, Tract "B," map filed of record in the office of the Recorder of Alameda Co, lot 19, blk S-2380 ... 2 24

BLOCK 2381.

21480 Walter M Heywood (Trustee)—In Berkeley L & T Improvement Assn, Tract "B," map filed of record in the office of the Recorder of Alameda Co, tract of ld bd n by Cordinlees Creek, e by 2nd st, s by ld of R P Wright, w by 1st st, por blk 10-2381 ... 77 23

BLOCK 2382

21481 George Schmidt and B A Mendenhall—In B L & T Improvement Assn, Tract "B," map filed of record in the office of the Recorder of Alameda Co, tract of ld bd by Cordinlees Creek, e by 3d st, s by ld of K Connors, w by 2d st, por blk 9-2382 ... 49 33

BLOCK 2383.

21496 J W Laymance—In Map of the I N Wentworth, Boot & Shoe Co's Tract, map filed of record in the office of the Recorder of Alameda Co, lot 20, blk 8-2383 ... 2 25
21496 J W Laymance—In Map of the I N Wentworth, Boot & Shoe Co's Tract, map filed of record in the office of the Recorder of Alameda Co, lot 21, blk 8-2383 ... 2 24

BLOCK 2392.

21539 D O'Conror—Mortgagee's Interest, in Amended Map of Regents Park, map filed of record in the office of the Recorder of Alameda Co, lots 51 and 56, blk I-2392.. 7 48

BLOCK 2394.

21547 Agnes Dumont—In Amended Map of Regents Park, map filed of record in the office of the Recorder of Alameda Co, lot 20, blk K-2394 ... 3 99

BLOCK 2396.

21559 Aris Isakoma—In Amended Map of Regents Park, map filed of record in the office of the Recorder of Alameda Co, lot 16, blk M-2396 ... 5 73
21559 Aris Isakoma—In Amended Map of Regents Park, map filed of record in the office of the Recorder of Alameda Co, lot 17 blk M-2396. ... 3 99

BLOCK 2401.

21573 Mary L Garratt—In Amended Map of Regents Park, map filed of record in the office of the Recorder of Alameda Co, lot 23, blk R-2401 ... 3 99
21573 Mary L Garratt—In Amended Map of Regents Park, map filed of record in the office of the Recorder of Alameda Co, lot 24, blk R-2401 ... 3 99

BLOCK 2411.

21627 L G Young—Mortgagee's interest, in Christiania Tract, map filed of record in the office of the Recorder of Alameda Co, lots 10, 11 and 12, blk D-2411 ... 2 25

BLOCK 2413.

21660 S C Legroux—In Christiania Tract, map filed of record in the office of the Recorder of Alameda Co, lot 22, blk B-2413 ... 2 25
21660 S C Legroux—In Christiania Tract, map filed of record in the office of the Recorder of Alameda Co, lot 23, blk B-2413 ... 2 24
21669 M Y Luce—In Christiania Tract, map filed of record in the office of the Recorder of Alameda Co, lot 32, blk B-2413, and imps ... 2 13
21675 William Rae—In Christiania Tract, map filed of record in the office of the Recorder of Alameda Co, lot 42, blk B-2413 ... 2 25
21675 William Rae—In Christiania Tract, map filed of record in the office of the Recorder of Alameda Co, lot 43, blk B-2413 ... 2 24
21678 Philles Griffin—In Christiania Tract, map filed of record in the office of the Recorder of Alameda Co, lot 48, blk B-2413 ... 2 25
21678 Philles Griffin—In Christiania Tract, map filed of record in the office of the Recorder of Alameda Co, lot 49, blk B-2413 ... 2 24

BLOCK 2414.

21687—Robert M Fitzgerald—In Map of the North Side Park, map filed of record in the office of the Recorder of Alameda Co, lot 3, blk 2414.. 2 25
21687—Robert M Fitzgerald—In Map of the North Side Park, map filed of record in the office of the Recorder of Alameda Co, lot 4, blk 2414.. 2 24
21688 Robert M Fitzgerald—In Map of the North Side Park, map filed of record in the office of the Recorder of Alameda Co, lot 65, blk 2414. 2 25
21688 Robert M Fitzgerald—In Map of the North Side Park, map filed of record in the office of the Recorder of Alameda Co, lot 66, blk 2414. 2 24
21688 Robert M Fitzgerald—In Map of the North Side Park, map filed of record in the office of the Recorder of Alameda Co, lot 72, blk 2414. 2 25
21688 Robert M Fitzgerald—In Map of North Side Park, map filed of record in the office of the Recorder of Alameda Co, lot 75, blk 2414 ... 2 24
21688 Robert M Fitzgerald—In Map of North Side Park, map filed of record in the office of the Recorder of Alameda Co, lot 78, blk 2414 ... 2 25
21688 Robert M Fitzgerald—In map of the North Side Park, map filed of record in the office of the Recorder of Alameda Co, lot 79, blk 2414 ... 7 48
21688 Robert M Fitzgerald—In map of the North Side Park, map filed of record in the office of the Recorder of Alameda Co, lot 80, blk 2414 ... 5 73
21688 Robert M Fitzgerald—In map of the North Side Park, map filed of record in the office of the Recorder of Alameda Co, lot 81, blk 2414 ... 7 48
21703 R M Fitzgerald—Mortgagee's Interest, in map of the North Side Park, map filed of record in the office of the Recorder of Alameda Co, lots 21 and 25, blk 2414 3 99

BLOCK 2415.

21715 H S Johnson—In map of North Terrace, map filed of record in the office of the Recorder of Alameda Co, lot 159, blk 2415 ... 2 25
21715 H S Johnson—In map of North Terrace, map filed of record in the office of the Recorder of Alameda Co, lot 160, blk 2415 ... 2 24
21715 H S Johnson—In map of North Terrace, map filed of record in the office of the Recorder of Alameda Co, lot 161, blk 2415 ... 2 25
21715 H S Johnson—In map of North Terrace, map filed of record in the office of the Recorder of Alameda Co, lot 162, blk 2415 ... 2 24

BLOCK 2416.

21778 A P Allen—In map of Key Route Terrace No 3, map filed of record in the office of the Recorder of Alameda Co, lot 69, blk 6-2416 ... 2 13

BLOCK 2425.

21831 Mignon D Jacobi et al—In Winfield Place, map filed of record in the office of the Recorder of Alameda Co, lot 1, blk 2425-26 ... 9 22
21881 Mignon D Jacobi et al—In Winfield Place, map filed of record in the office of the Recorder of Alameda Co, lot 2, blk 2425-26 ... 7 47
21831 Mignon D Jacobi et al—In Winfield Place, map filed of record in the office of the Recorder of Alameda Co, lot 5, blk 2425-26 ... 7 48
21881 Mignon D Jacobi et al—In Winfield Place, map filed of record in the office of the Recorder of Alameda Co, lot 8, blk 2425-26 ... 5 73
21881 Mignon D Jacobi et al—In Winfield Place, map filed of record in the office of the Recorder of Alameda Co, lot 9, blk 2425-26 ... 7 47
21881 Mignon D Jacobi et al—In Winfield Place, map filed of record in the office of the Recorder of Alameda Co, lot 10, blk 2425-26 ... 7 48
21881 Mignon D Jacobi et al—In Winfield Place, map filed of record in the office of the Recorder of Alameda Co, lot 11, blk 2425-26 ... 9 22
21881 Mignon D Jacobi et al—In Winfield Place, map filed of record in the office of the Recorder of Alameda Co, lot 12, blk 2425-26 ... 5 73
21881 Mignon D Jacobi et al—In Winfield Place, map filed of record in the office of the Recorder of Alameda Co, lot 20, blk 2425-26 ... 9 22
21881 Mignon D Jacobi et al—In Winfield Place, map filed of record in the office of the Recorder of Alameda Co, lot 22, blk 2425-26 ... 9 22
21886 Annie Jacobson—In Winfield Place, map filed of record in the office of the Recorder of Alameda Co, lot 14, blk 2425-26 ... 5 73
21887 Marie Uhl—In Winfield Place, map filed of record in the office of the Recorder of Alameda Co, lot 19, blk 2425-26 ... 9 22

BLOCK 2427.

21891 C W Mortimer—In Ordway Tract, map filed of record in the office of the Recorder of Alameda Co, lot 5, blk 2427 ... 7 48
21895 George Ordway—In Ordway Tract, map filed of record in the office of the Recorder of Alameda Co, lot 17, blk 2427 ... 5 73
21900 William G Leall—In Peralta Park, map filed of record in the office of the Recorder of Alameda Co, lot 3, blk C-2427 ... 5 74
21902 H M Waterbury—In Peralta Park, map filed of record in the office of the Recorder of Alameda Co, lot 5, blk C-2427 ... 5 74
21907 Alex White—In Peralta Park, map filed of record in the office of the Recorder of Alameda Co, lot 9, blk C-2427, imps and poll tax 1907 ... 6 24
21908 Ada Graber—Mortgagee's Interest, in Peralta Park, map filed of record in the office of the Recorder of Alameda Co, lot 9, blk C-2427 ... 14 45
21909 William Strachan—In Peralta Park, map filed of record in the office of the Recorder of Alameda Co, lot 10, blk C-2427, imps and poll tax 1907 ... 4 50
21911 Cahill and Hall—In Peralta Park, map filed of record in the office of the Recorder of Alameda Co, lot 12, blk C-2427 ... 5 73

BLOCK 2429.

21954 Seth Walker—Mortgagee's interest, in Peralta Park, map filed of record in the office of the Recorder of Alameda Co, e 50 ft of lot 9, blk 2429 ... 7 48

BLOCK 2430.

21960 William C. Cavalier—In Peralta Park, Southern Annex, map filed of record in the office of the Recorder of Alameda Co, lots 10 and 11, blk 2430 ... 7 48
21961 H G F Parnell—Mortgagee's interest, in Peralta Park, Southern Annex, map filed of record in the office of the Recorder of Alameda Co, lots 10 and 11 blk 2430 ... 9 22

BLOCK 2431.

21979 J C McMullen—In Waverly Place, map filed of record in the office of the Recorder of Alameda Co, lot 1, blk A-2431 ... 9 21
21979 J C McMullen—In Waverly Place, map filed of record in the office of the Recorder of Alameda Co, lot 3, blk A-2431 ... 3 99
21979 J C McMullen—In Waverly Place, map filed of record in the office of the Recorder of Alameda Co, lot 6, blk A-2431 ... 3 99
21979 J C McMullen—In Waverly Place, map filed of record in the office of the Recorder of Alameda Co, lot 7, blk A-2431 ... 3 99
21979 J C McMullen—In Waverly Place, map filed of record in the office of the Recorder of Alameda Co, lot 8, blk A-2431 ... 3 99
21979 J C McMullen—In Waverly Place, map filed of record in the office of the Recorder of Alameda Co, lot 9, blk A-2431 ... 3 99
21979 J C McMullen—In Waverly Place, map filed of record in the office of the Recorder of Alameda Co, lot 10, blk A-2431 ... 3 99
21979 J C McMullen—In Waverly Place, map filed of record in the office of the Recorder of Alameda Co, lot 44, blk A-2431 ... 5 73
21979 J C McMullen—In Waverly Place, map filed of record in the office of the Recorder of Alameda Co, lot 45, blk A-2431 ... 5 73
21982 Hugh King — In Waverly Place, map filed of record in the office of the Recorder of Alameda Co, lot 4, blk A-2431 ... 3 99
21984 J C McMullen — Mortgagee's interest, in Waverly Place, map filed of record in the office of the Recorder of Alameda Co, lots 32-31-21-22-23-24-25-26-17-18-19-20 and 30, blk A-2431 ... 49 33
21985 J R Martenstein—In Waverly Place, map filed of record in the office of the Recorder of Alameda Co, lot 5, blk A-2431 ... 3 99
21986 C B Mills—In Waverly Place—map filed of record in the office of the Recorder of Alameda Co, lot 27, blk A-2431 ... 3 99

BLOCK 2434.

21998 B F Needer—Mortgagee's Interest, in Peralta Park, Southern Annex, map filed of record in the office of the Recorder of Alameda Co, lot 30, blk 2434 ... 10 97
22000 F L Naylor—In Peralta Park Southern Annex, map filed of record in the office of the Recorder of Alameda Co, lot 32, blk 2434 ... 10 97

BLOCK 2444.

22027 M S Bailey—In Leviston Tract, map filed of record in the office of the Recorder of Alameda Co, lot 9, blk B-2444 2 94
22027—M S Bailey—In Leviston Tract, map filed of record in the office of the Recorder of Alameda Co, lot 10, blk B-2444 ... 2 94
22027 M S Bailey—Leviston Tract, map filed of record in the office of the Recorder of Alameda Co, lot 11, blk B-2444, and imps ... 16 78
22029 Frank K Dexter—In Leviston Tract—map filed of record in the office of the Recorder of Alameda Co, e 40 ft of lots 14 and 15, blk B-2444, and imps ... 9 22
22039 Claude Smallwood—In Leviston Tract, map filed of record in the office of the Recorder of Alameda Co, lot 25, blk B-2444, imps and poll tax 1907 ... 4 50
22044 M S Parsons—Mortgagee's Interest, in Leviston Tract, map filed of record in the office of the Recorder of Alameda Co w 55 ft of lots 14 and 15, blk B-2444 ... 12 71
22045 M E Albright—Mortgagee's Interest, in Leviston Tract, map filed of record in the office of the Recorder of Alameda Co. w 55 ft of lots 14 and 15 blk B-2444 ... 10 97

BLOCK 2449.

22099 R H Elliott—In Berkeley Villa Association—map filed of record in the office of the Recorder of Alameda Co, n 40 ft of lot 4, blk 16-2449 ... 5 73
22104 Belle S Payson—In Live Oak Park, map filed of record in the office of the Recorder of Alameda Co, lot 2, blk 1-2449 ... 7 48

BLOCK 2450.

22112 Curry French—In Berryman Tract, map filed of record in the office of the Recorder of Alameda Co, lot 16, blk 6-2450 ... 3 76
22112 Curry French—In Berryman Tract, map filed of record in the office of the Recorder of Alameda Co, lot 17, blk 6-2450 ... 2 94
22127 M J Wigg — In Berryman Tract, map filed of record in the office of the Recorder of Alameda Co, lot 6 and n 10 ft of lot 5, blk 6-2450, and imps ... 10 97
22127 M J Wigg—Pers prop ... 4 22

BLOCK 2454.

22150 John Hart—Mortgagee's Interest, in Berkeley Villa Association, n 30 ft of lot 9, blk 20-2454 ... 9 22

BLOCK 2455.

22191 Margaret J Zeigenfust—In Berkeley Villa Association, map filed of record in the office of the Recorder of Alameda Co, lot 7, blk 13-2455.. 16 20
22196 Fred W Koch—In Berkeley Villa Association, map filed of record in the office of the Recorder of Alameda Co, lot 9 and s 30 ft of lot 8, blk 13-2455, imps and poll tax 1907 ... 4 50

BLOCK 2456.

22200 Louisa O'Toole—In Berryman Tract, map filed of record in the office of the Recorder of Alameda Co, lot 10, blk 3-2456 ... 7 01
22200—Louisa O'Toole—In Berryman Tract, map filed of record in the office of the Recorder of Alameda Co, s 30 ft of lot 11, blk 3-2456 ... 5 39
22202 C E McCabe—Mortgagee's Interest, in Berryman Tract, map filed of record in the office of the Recorder of Alameda Co, lot 16-17-18, blk 3-2456 ... 17 94
22204 Ellen F. Desmond—In Berryman Tract, map filed of record in the office of the Recorder of Alameda Co, lot 13, blk 3-2456, and imps ... 18 52
22210 M S Stockwell—In Berryman Tract, map filed of record in the office of the Recorder of Alameda Co, lot 20, blk 3-2456 ... 4 57
22210 M S Stockwell—In Berryman Tract, map filed of record in the office of the Recorder of Alameda Co, lot 21, blk 3-2456 ... 4 57

BLOCK 2459.

22265 Sarah Vilas—In Berkeley Villa Association, map filed of record in the office of the Recorder of Alameda Co, lots 7 and 10, and w 14 7-12 ft of n 80 ft of lot 8, blk 11-2459.. 17 94
22272 Perry E Vilas—In Berkeley Villa Association, map filed of record in the office of the Recorder of Alameda Co, s 40 ft of lot 8, blk 11-2459 ... 9 22
22272 Perry E Vilas—In Berkeley Villa Association, map filed of record in the office of the Recorder of Alameda Co, lot 9, blk 11-2459 ... 17 94

BLOCK 2460.

22284 S E Quackenbush—In Berryman Tract, map filed of record in the office of the Recorder of Alameda Co, lot 9, blk 1-2460, imps and pers prop ... 2 38
22285 Louise J Johnson—Mortgagee's Interest, in Berryman Tract, map filed of record in the office of the Recorder of Alameda Co, lot 9, blk 1-2460 24 92
22295 G S Wood—In Berryman Tract, map filed of record in the office of the Recorder of Alameda Co, lot 24, blk 1-2460 ... 9 22

BLOCK 2462.

22320 F H Pitman — In Hopkins Terrace, map filed of record in the office of the Recorder of Alameda Co, pce of ld beg at ne cor of Spruce and Rose sts, th e 59 42-100 ft, n 135 ft, w 50 ft, s 135 30-100 ft to beg, por blk A-2462 ... 5 74
22321 R H Ensign—Mortgagee's interest, in Hopkins Terrace, map filed of record in the office of the Recorder of Alameda Co, pce of ld beg at ne cor of Spruce and Rose sts, th e 59 42-100 ft, n 135 ft, w 50 ft, s 135 30-100 ft to beg, por blk A-2462... 19 68
22322 F H Pitman—In Hopkins Terrace, map filed of record in the office of the Recorder of Alameda Co, pce of ld beg at a pt on the n line of Rose st, 59 42-100 ft e from Spruce st, th e 50, ft by 135 33-100 ft n, por blk A-2462, and imps ... 35 38
22322 F H Pitman—Pers prop ... 4 22
22323 F H Pitman—In Hopkins Terrace Map No. 1, map filed of record in the office of the Recorder of Alameda Co, lot 2, blk A-2462 ... 5 74
22324 J B Thomas—In Hopkins Terrace No. 1, map filed of record in the office of the Recorder of Alameda Co, lot 4 and n 5 ft of lot 3, blk A-2462 ... 8 64
32325 Eltha Burrell—Mortgagee's interest, in Hopkins Terrace No. 1, map filed of record in the office of the Recorder of Alameda Co, lot 4 and n 5 ft of lot 3, blk A-2462 ... 2 13

BLOCK 2463.

22352 Ella C Murphy—In Hopkins Terrace No. 3, map filed of record in the office of the Recorder of Alameda Co, w 40 ft of lot 15, w 40 ft of lot 16 and w 40 ft of lot 14, block F-2463 ... 4 57
22363 Florence Bogg—In Hopkins Terrace No. 3, map filed of record in the office of the Recorder of Alameda Co, lot 9, blk F-2463 ... 5 39
22365 Mary T Thomas—Mortgagee's Interest in Hopkins Terrace No 3, map filed of record in the office of the Recorder of Alameda Co, lot 10, blk F-2463 ... 9 22
22368 T L Hamlin—In Hopkins Terrace No 3, map filed of record in the office of the Recorder of Alameda Co, lot 24, blk F-2463 ... 9 22

BLOCK 2464.

22390 J A Martenstein—Mortgagee's interest, in Hopkins Terrace, Map No. 3, map filed of record in the office of the Recorder of Alameda Co, lot 7, blk B-2464 ... 2 24

BLOCK 2470.

22461 James O Sully—In Amended Map Hopkins Terrace No. 4, map filed of record in the office of the Recorder of Alameda Co, lot 6, blk 1-2470, and imps ... 7 48
22462 F A Ijams—Mortgagee's interest, in Amended Map Hopkins Terrace No. 4, map filed of record in the office of the Recorder of Alameda Co, lot 6, blk 1-2470 ... 10 97
22463 M O Shueler—In Amended Map Hopkins Terrace No. 4, map filed of record in the office of the Recorder of Alameda Co, lot 7, blk 1-2470 8 76
22465 J C Ford—Mortgagee's interest, in Amended Map Hopkins Terrace No. 4, map filed of record in the office of the Recorder of Alameda Co, lots 8 to 12 inc, blk 1-2470 52 82
22478 R Tatum—Mortgagee's interest, in Amended Map Hopkins Terrace No. 4, map filed of record in the office of the recorder of Alameda Co, lots 28 and 29, blk 1-2470 ... 8 64

BLOCK 2472.

22492 M C Sorensen—In Amended Map of Hopkins Terrace No. 4, map filed of record in the office of the Recorder of Alameda Co, lots 10, 11 and 12, blk 3-2472 ... 19 68
22493 Berkeley Development Company—Mortgagee's interest, In Amended Map Hopkins Terrace No. 4, map filed of record in the office of the Recorder of Alameda Co, lots 10, 11 and 12, blk 3-2472 ... 2 24

BLOCK 1410.

22523 I B Wilkinson—Mortgagee's Interest, in Fairview Park, map filed of record in the office of the Recorder of Alameda Co, lot 12, blk 1-1410 ... 9 22

IN CLAREMONT.

22581 Edna I Briggs—In Claremont, map filed of record in the office of the Recorder of Alameda Co, lot 26, blk 5 . 7 82
22585 O Cole—In Claremont, map filed of record in the office of the Recorder of Alameda Co, lot 34, blk 5 ... 7 01
22585 O Cole—In Claremont, map filed of record in the office of the Recorder of Alameda Co, lot 35, blk 5, and imps ... 32 24
22587 H J Chinn—In Claremont, map filed of record in the office of the Recorder of Alameda Co, lot 1, blk 6 ... 7 01
22593 Charles S Kaiser—In Claremont, map filed of record in the office of the Recorder of Alameda Co, lot 9, blk 6, and imps ... 59 79
22593 Charles S. Kaiser—Pers prop. 4 22
26604 Nellie De Pue—Mortgagee's interest, in Claremont, map filed of record in the office of the Recorder of Alameda Co, lot 13, blk 6 ... 7 82
22605 Claremont Park Company—In Claremont, map filed of record in the office of the Recorder of Alameda Co, unnumbered lot marked Park. 2 24

IN OAK RIDGE.

22643 J W Burrows—In Oak Ridge, map filed of record in the office of the Recorder of Alameda Co, lot 17, blk 11 . 9 22

IN HOTEL CLAREMONT TRACT.

22709 Claremont Land Company—In Hotel Claremont Tract, map filed of record in the office of the Recorder of Alameda Co, lot 17, blk 6 ... 8 99
22709 Claremont Land Company—In Hotel Claremont Tract, map filed of record in the office of the Recorder of Alameda Co, lot 18, blk 6 ... 2 25
22716 Claremont Park Company—In Hotel Claremont Tract, map filed of record in the office of the Recorder of Alameda Co, lot 27 ... 2 24
22741 Samuel Heywood—In Tide Lands, map filed of record in the office of the Recorder of Alameda Co, that por of lots 27, 28 and 29, lying south of portion of said lots assessed to Niehous Bros Co and n of s line of Samuel Heywood, compromise strip lying in Sec 4, T 1 S, R 4 W, por lots 27, 28, 29 ... 3 99
22741 Samuel Heywood—In Tide Lands, map filed of record in the office of the Recorder of Alameda Co, that por of lot lying n of s line of Samuel Heywood compromise strip in Sec 9, T 1 S, R 4 W, por tract 5 ... 3 99

IN EMERYVILLE.

In Map No. 2, Watts Tract.

24028 F L Wand—Mortgagee's interest, in Map No. 2, Watts Tract, sub of A and B, map filed of record in the office of the Recorder of Alameda Co, lot 5, blk 803-518 ... 1 27

IN PART OF PLOT 6, PROP OF J. S. EMERY.

24042 C Gell—In Part of Plot 6, Prop of J S Emery, map filed of record in the office of the Recorder of Alameda Co, pce of ld beg at a pt on the e line of Holden st, 175 ft s from Park av, th s 25 ft by 133 ft e, por of blk 18-617 ... 3 56
24068 Harriet Ward—In Part of Plot 6, Prop of J S Emery, map filed of record in the office of the Recorder of Alameda Co, lots 25 and 24, blk 3-618, and imps ... 25 49
24070 Land and Development Company of San Francisco, (a corporation), in Part of Plot 6, Prop of J S Emery, map filed of record in the office of the Recorder of Alameda Co, pce of ld beg at a pt on the w line of San Pablo av, 62½ ft s from Park av, th s 132 6-12 ft, w 135 ft, n 70 ft, e 15 ft, n 62 6-12 ft, e 120 ft to beg, por of blk 3-618, and imps...230 00

IN MRS. M. F. EVOY PROPERTY.

24076 J Corley—In Mrs. M. F. Evoy Property, map filed of record in the office of the Recorder of Alameda Co, lot 2, blk A-950 ... 46 91

IN KIMBALL TRACT.

24089 Benjamin Courant—In Kimball Tract, map filed of record in the office of the Recorder of Alameda Co, por w of the e boundary line of Emeryville of lot 34, blk 952.. 2 03
24092 Joseph Boardman—In Kimball Tract, map filed of record in the office of the Recorder of Alameda Co, por w of the e boundary line of Emeryville of lot 68, blk 953 ... 2 03

IN H. C. DOHR'S HOMESTEAD.

24108 S Connelly—In H. C. Dohr's Homestead, map filed of record in the office of the Recorder of Alameda Co, pce of ld beg at a pt on the n line of 41st st, 108. 80-100 ft e from Adeline st, th e 42 ft to the e line of Emeryville, th n 100 ft, more or less, w 50 49-100 ft, s 100 ft to beg, por of blk 1023, and imps ... 3 56
24132 B F Edwards—Mortgagee's interest, in H. C. Dohr's Homestead, map filed of record in the office of the Recorder of Alameda Co, pce of ld beg at a pt on the n line of 41st st, 100 ft e from San Pablo av, th e 33 37-100 ft by 100 ft, n por of lot 10, blk 1026 ... 1 22

IN PART OF PLOT 6, PROP. OF J. S. EMERY.

24151 Land and Development Company of San Francisco (a corporation), in part of plot 6, prop of J. S. Emery, map filed of record in the office of the Recorder of Alameda Co, pce of ld beg at a pt on the e line of Harlan st, 325 ft n from Park av, th e 180 ft, n 130 ft, w 130 ft, s 120 ft to beg, por of blk 10-1029 ... 13 36
24152 Land and Development Company of San Francisco (a corporation), in part of plot 6, prop of J. S. Emery, map filed of record in the office of the Recorder of Alameda Co, pce of ld beg at a pt on the e line of Harlan st, 275 ft n from Park av, th n 50 ft by 130 ft e, por of blk 10-1029 ... 5 50
24152 Land and Development Company of San Francisco (a corporation), in part of plot 6, prop of J. S. Emery, map filed of record in the office of the Recorder of Alameda Co, pce of ld beg at the ne cor of Park av. and Harlan st, th e 60 ft by 125 ft deep, n por of blk 10-1029 ... 12 64
24153 Mattnew G Emery—In part of plot 6, prop of J. S. Emery, map filed of record in the office of the Recorder of Alameda Co, pce of ld beg at a pt on the e line of Harlan st, 125 ft n from Park av, th n 150 ft, e 130 ft, n 180 ft, e 130 ft, s 233 ft, w 260 ft to beg, por of blk 10-1029 ...110 66
24159 Land and Development Company of San Francisco (a corporation), in part of plot 6, prop of J. S. Emery, map filed of record in the office of the Recorder of Alameda Co, pce of ld beg at a pt on the w line of Harlan st, 325 ft n from Park av, th n 117 ft, w 270 ft, s 103 25-100 ft, e 270 ft to beg, por of blk 13-1030 ... 23 35
24160 Land and Development Company of San Francisco (a corporation), in part of plot 6, prop of J. S. Emery, map filed of record in the office of the Recorder of Alameda Co, pce of ld beg at a pt on the w line of Harlan st, 225 ft n from Park av, th n 25 ft by 135 ft w, por of blk 13-1030 ... 2 65
24166 W E Gilman—Mortgagee's interest, in part of plot 6, prop of J. S. Emery, map filed of record in the office of the Recorder of Alameda Co, pce of ld beg at a pt on the w line of Harlan st, 250 ft n from Park av, th n 75 ft by 135 ft w, por of blk 13-1030 ... 14 27
24167 Land and Development Company of San Francisco (a corporation), in part of plot 6, prop of J. S. Emery, map filed of record in the office of the Recorder of Alameda Co, pce of ld beg at a pt on the w line of Haven st, 325 ft n from Park av, th n 100 5-12 ft, w 250 ft, s 87 10-12 ft, e 250 ft to beg, por of blk 16-1031 ... 16 93
24168 Land and Development Company of San Francisco (a corporation), in part of plot 6, prop of J. S. Emery, map filed of record in the office of the Recorder of Alameda Co, pce of ld beg at the nw cor of Park av and Haven st, th w 25 ft by 125 ft deep, n por of blk 16-1031, and imps ... 9 07
24168 Land and Development Company of San Francisco (a corporation), in part of plot 6, prop of J. S. Emery, map filed of record in the office of the Recorder of Alameda Co, pce of ld beg at a pt on the n line of Park av, 100 ft e from Hollis st, th e 25 ft by 125 ft n, por of blk 16-1031, and imps ... 6 21
24173 Land and Development Company of San Francisco (a corporation), in part of plot 6, prop of J. S. Emery, map filed of record in the office of the Recorder of Alameda Co, pce of ld beg at a pt on the e line of Holden st, 325 ft n from Park av, th e 133 ft, n to n line of prop of E. A. Chappell, e 132 ft, n 25 ft, w to e line of Holden st, s 40 ft to beg, por of blk 19-1032 ... 6 22
24176 Land and Development Company of San Francisco (a corporation), in part of plot 6, prop of J. S. Emery, map filed of record in the office of the Recorder of Alameda Co, pce of ld beg at a pt on the e line of Holden st, 195 ft n from Park av, th n 30 ft by 133 ft e, por of blk 19-1032 ... 4 07
24177 Realty Syndicate—In part of plot 6, prop of J. S. Emery, map filed of record in the office of the Recorder of Alameda Co, pce of ld beg at a pt on the w line of Hollis st, 125 ft n from Park av, th n 100 ft by 133 ft w, por of blk 19-1032, and imps.. 28 04
24183 Land and Development Company of San Francisco (a corporation), in part of plot 6, prop of J. S. Emery, map filed of record in the office of the Recorder of Alameda Co, lot 14, blk 19-1032, and imps ... 7 64
24184 Charles Quick—In part of plot 6, prop of J. S. Emery, map filed of record in the office of the Recorder of Alameda Co, pce of ld beg at a pt on the n line of Park av, 63 ft w from Hollis st, th w 50 ft by 125 ft n, por of blk 19-1032, and imps ... 33 75
24188 Land and Development Company of San Francisco (a corporation), in part of plot 6, prop of J. S. Emery, map filed of record in the office of the Recorder of Alameda Co, pce of ld beg at the ne cor of Park av and Horton st, th e 266 ft, n 395 ft, w 135 ft, th s to a pt 125 ft n from Park av, th w 133 ft, s 125 ft to beg, por of blk 22-1033 ... 66 91
24189 Land and Development Company of San Francisco (a corporation), in part of plot 6, prop of J. S. Emery, map filed of record in the office of the Recorder of Alameda Co, pce of ld beg at a pt on the e line of Horton st, 275 ft n from Park av, th n 50 ft by 133 ft e, por of blk 22-1033 ... 5 50
24197 Land and Development Company of San Francisco (a corporation), in part of plot 6, prop of J. S. Emery, map filed of record in the office of the Recorder of Alameda Co, pce of ld beg at a pt on the w line of Horton st, 275 ft n from Park av, th w 133 ft, n 100 ft, e 133 ft, s 125 ft to beg, por of blk 25-1034 ... 11 21

IN COGGSHALL TRACT, WEST OF SAN PABLO AVENUE.

24219—Jens K Jensen—In Coggshall Tract, West of San Pablo Avenue, map filed of record in the office of the Recorder of Alameda Co, w 50 ft of the e 110 ft of lot 1-2-3, blk 5-1077, and imps ... 28 04

IN COLLINS RESUB OF POR OF BLOCK 3 OF SUB OF PLOT 6, ALSO POR OF COGGSHALL TRACT.

24256 California Bank — In Collins Resub of por of Block 3 of sub of Plot 6 also por of Coggshall Tract, map filed of record in the office of the Recorder of Alameda Co, pce of ld beg at a pt on the s line of 45th st, 289 94-100 ft more or less e fm Salem st, th e 29 75-100 ft, s 179 53-100 ft, w 29 75-100 ft more or less, n 152 21-100 ft to beg, por of blk 1080 ... 6 62
24281 S O Holmes—In Alden Tract, map filed of record in the office of the Recorder of Alameda Co, lots 8-9 and 10, blk 2106-1172, poll tax 1907 4 50

IN COGGSHALL TRACT, EAST OF SAN PABLO AVENUE.

24309 C R Van Low—In Coggshall Tract, East of San Pablo Avenue, map filed of record in the office of the Recorder of Alameda Co, lot 40, blk 1174, and imps ... 9 07
24322 C L Reddington—Mortgagee's Interest, in Coggshall Tract, East of San Pablo Avenue, map filed of record in the office of the Recorder of Alameda Co, pce of ld beg at a pt on the s line of Auburn ave or 47th st, 1131 54-100 ft e fm San Pablo ave, the e 48 54-100 ft, s 154 57-100 ft, w 20 49-100 ft, n 75 79-100 ft, e 2 ft, n 75 78-100 ft to beg, por of lot 49, blk 1174 ... 17 33
24325 Mattie Wachsman—In Coggshall Tract, East of San Pablo Avenue, map filed of record in the office of the Recorder of Alameda Co, pce of ld beg at the intersection of the n line of Auburn ave and the e line of Coggshall Tract, th w 75 feet, n 184 79-100 ft, e about 123 30-100 ft, to the e line of Coggshall Tract, th S 184 60-100 ft to beg, por of blk 1175, and imps ... 12 64

IN SUB OF LOT 4, COGGSHALL TRACT. AMENDED MAP.

24345 T C Coogan—In Sub of Lot 4 Coggshall Tract, Amended Map, map filed of record in the office of the Recorder of Alameda Co, lot 10, blk 1175 1 93
24350 Unknown Owners—In Sub of Lot 4 Coggshall Tract, Amended Map, map filed of record in the office of the Recorder of Alameda Co, pce of ld beg at the se cor of Lulu ave and Salem st, th s 1 ft by 404 2-12 ft deep e, por of blk 1175 ... 2 03

IN COGGSHALL TRACT, WEST OF SAN PABLO AVENUE.

24383 Rube Hunter — Mortgagee's Interest, in Coggshall Tract, West of San Pablo Avenue, map filed of record in the office of the Recorder of Alameda Co, lot 14, blk 2-1179 ... 2 03
24385 W E Gilman—In Coggshall Tract, West of San Pablo Avenue, map filed of record in the office of the Recorder of Alameda Co, s 38 ft of lot 9, blk 3-1180 ... 6 62
24385 W E Gilman—In Coggshall Tract, West of San Pablo Avenue, map filed of record in the office of the Recorder of Alameda Co, lot 10, blk 3-1180 ... 6 62
24355 W E Gilman—In Coggshall Tract, West of San Pablo Avenue, map filed of record in the office of the Recorder of Alameda Co, lot 11, blk 3-1180 ... 6 62
24355 W E Gilman—In Coggshall Tract, West of San Pablo Avenue, map filed of record in the office of the Recorder of Alameda Co, lot 12, blk 3-1180 ... 6 62

IN MAP OF WM. M. BUTTER'S TRACT.

24401 Minnie Wallace—In Map of Wm M Butter's Tract, map filed of record in the office of the Recorder of Alameda Co, lot 39, blk 1183, and imps ... 8 15
24411 Rauline B Dennery—In Map of Wm M Butter's Tract, map filed of record in the office of the Recorder of Alameda Co, lot 30, blk 1183 ... 2 65

IN SAN PABLO AVE. VILLA TRACT. (REVISED MAP.)

24420 M C Anthony—Mortgagee's Interest, in San Pablo Ave Villa Tract (revised map), map filed of record in the office of the Recorder of Alameda Co, lot 40 and w ½ of lot 39, blk 6-1184 ... 9 07
24424 C L Rowell—Mortgagee's interest, in San Pablo Ave Villa Tract (revised map), map filed of record in the office of the Recorder of Alameda Co lots 35 and 36, blk 6-1184 ... 4 79
24440 Henry T Jones—In San Pablo Ave Villa Tract (revised map), map filed of record in the office of the Recorder of Alameda Co, n 11 ft of lot 19, blk 4-1312 ... 1 22
24441 Henry T Jones—In San Pablo Ave Villa Tract (revised map), map filed of record in the office of the Recorder of Alameda Co, lot 20, blk 4-1312 ... 2 65
24442 Henry T Jones—In San Pablo Ave Villa Tract (revised map), map filed of record in the office of the Recorder of Alameda Co, lot 21, blk 4-1312 ... 2 65
24443 Henry T Jones—In San Pablo Ave Villa Tract (revised map), map filed of record in the office of the Recorder of Alameda Co, lot 22, blk 4-1312 ... 2 65
24464 Charles D Mooney—In San Pablo Ave Villa Tract (revised map), map filed of record in the office of the Recorder of Alameda Co, n 15 ft of lot 18, blk 5-1313, and imps ... 2 65
24464 Charles D Mooney — In San Pablo Ave Villa Tract (revised map), map filed of record in the office of the Recorder of Alameda Co, lot 19, blk 5-1313 ... 2 64

IN BEAUDRY & PELADEAU TRACT.

24454 John Wallace—In Beaudry & Peladeau Tract, map filed of record in the office of the Recorder of Alameda Co, lot 12, blk 25-1318, and imps ... 3 36
24530 S Carpmill—In Beaudry & Peladeau Tract, map filed of record in the office of the Recorder of Alameda Co, lot 16, blk 21-1331 ... 4 07
24531 S Carpmill — In Beaudry & Peladeau Tract, map filed of record in the office of the Recorder of Alameda Co, lot 17, blk 21-1331 ... 4 07

IN LANDREGAN TRACT.

24539 Jack Arrouge—In Landregan Tract, map filed of record in the office of the Recorder of Alameda Co, e ½ of lot 4, blk 15-1469 ... 3 56
24540 M A Landregan—In Landregan Tract, map filed of record in the office of the Recorder of Alameda Co, lot 6, blk 15-1469 ... 6 62
24550 T C Landregan—In Landregan Tract, map filed of record in the office of the Recorder of Alameda Co, w 34 ft of lot 11, blk 16-1470 ... 3 65
24562 Tillie R Spear—In Landregan Tract, map filed of record in the office of the Recorder of Alameda Co, lot 5, blk 8-1471 ... 8 15
24570 M A Landregan—In Landregan Tract, map filed of record in office of the Recorder of Alameda Co, lot 6, blk 8-1471 8 15

IN MAP OF KLINKNERVILLE TRACT.

24578 Fred G Jones—In Map of Klinknerville Tract, map filed of record in the office of the Recorder of Alameda Co, lot 9, blk E-1471 ... 5 50

IN JOHN DOYLE TRACT.

24601 James Hale—Mortgagee's Interest, in John Doyle Tract, map filed of record in the office of the Recorder of Alameda Co, e ½ of lot 8, blk D-1473 ... 3 56
24602 G R Kell—In John Doyle Tract, map filed of record in the office of the Recorder of Alameda Co, lot 2, blk D-1473 ... 2 03

IN MAP OF KLINKNERVILLE TRACT.

24636 Higgins and Collins—In Map of Klinknerville Tract, map filed of record in the office of the Recorder of Alameda Co, lot 18, blk H-1481 ... 6 62

IN LANDREGAN TRACT.

24654 C B Landregan—Mortgagee's Interest, in Landregan Tract, map filed of record in the office of the Recorder of Alameda Co, lot 4, blk 9-1483 2 65
24655 Hugh O Keefer—In Landregan Tract, map filed of record in the office of the Recorder of Alameda Co, lot 1 and e 10 ft of lot 2, blk 16-1484.. 6 62
24657 Charles R Wilson—In Landregan Tract, map filed of record in the office of the Recorder of Alameda Co, lot 4, blk 16-1484 ... 1 22
24660 A S Hahneman—In Landregan Tract, map filed of record in the office of the recorder of Alameda Co, lot 7, blk 16-1484 ... 3 56
24661 Mrs E Rogers — Mortgagee's Interest, in Landregan Tract, map filed of record in the office of the Recorder of Alameda Co, lot 7, blk 16-1484 ... 2 03
24676 Tillie R Spear—In Landregan Tract, map filed of record in the office of the Recorder of Alameda Co, lot 14, blk 8-1846 ... 5 09
24679 M A Landregan—In Landregan Tract, map filed of record in the office of the Recorder of Alameda Co, lot 17, blk 8-1486 ... 5 09
24692 C B Landregan—In Landregan Tract, map filed of record in the office of the Recorder of Alameda Co, lot 1, blk 5-1487 ... 5 09
24692 C B Landregan—In Landregan Tract, map filed of record in the office of the Recorder of Alameda Co, lot 2, blk 5-1487 ... 5 09
24692 C B Landregan—In Landregan Tract, map filed of record in the office of the Recorder of Alameda Co, lot 3, blk 5-1487, and imps ... 28 04
24692 C B Landregan—Pers prop... 11 98

IN MAP OF KLINKNERVILLE TRACT.

24709 John M Alves—In Map of Klinknerville Tract, map filed of record in the office of the Receroder of Alameda Co, lot 16, blk J-1488 ... 5 09
24729 C A Klinkner, N Higgins, T N Collins, and A J Snyder—Pce of ld beg at the sw cor of the e line of the Town of Emeryville and Snyder ave, th s 1 ft by 2240, w to right of way of Northern Railway, por of blk 1496 ... 2 03
24732 C A Welch—In Map of Klinknerville Tract, map filed of record in the office of the Recorder of Alameda Co, lot 7, blk L-1497 ... 5 09
24748 California Newton—Pce of ld beg at a pt on the w line of Bay 748 ft n fm n line of Peadbody Lane, th n 330 ft, w 35 ft to the shore line of San Francisco Bay, th s along said shore line 330 ft more or less, th e to pt of beg, por of blk 1502 ... 50 99

IN MAXWELL TRACT.

24773 J P Cushing—Mortgagee's Interest, in Maxwell Tract, map filed of record in the office of the Recorder of Alameda Co, lots 47 and 48, blk 1508 ... 8 15

BLOCK 1512.

24819 L S Rogers—In Villa Homestead, map filed of record in the office of the Recorder of Alameda Co, lot 27, blk 1512 ... 8 15
24819 L S Rogers—In Villa Homestead, map filed of record in the office of the Recorder of Alameda Co, lot 28, blk 1512 and imps ... 11 21
24844 California Newton—In Tide Lands, por lying s of s line of Berkeley of sec 16, twp 1 s, range 4 w, lot 15, 15 acres 23 45

HAYWARDS.

B.

25555 Mary B Bramman—In Petersen Tract, map filed of record in the office of the Recorder of Alameda Co, lot 6, and n 150 ft of lot 7, blk 46 6 64

C.

25608 Thomas D Calkins—In Bobb Tract, map filed of record in the office of the Recorder of Alameda Co, lot 9 ... 1 93
25630 Daniel Corcoran—In Hampton Terrace, map filed of record in the office of the Recorder of Alameda Co, lots 5 to 9, blk B ... 5 61
25631 B F Brooks—Mortgagee's Interest, in Hampton Terrace, map filed of record in the office of the Recorder of Alameda Co, lots 5 to 9, blk B ... 8 69

G.

25743 A M Galbraith—In Petersen Tract, map filed of record in the office of the Recorder of Alameda Co, s 50 ft of lots 1, 2 and 3, blk 46, and imps ... 15 86
25769 Antonio Gulart—In Armstrong Tract, map filed of record in the office of the Recorder of Alameda Co, lots 1, 2, 3, 4 and 24, blk 1, and imps ... 20 96

H.

25781 Lizzie M Hunt—In Hayward, map filed of record in the office of the Recorder of Alameda Co, e 34 ft of w 50 ft of lots 1, 2 and 3, blk 34, and imps ... 8 72
25809 R K Hill—In Anspacher Tract map filed of record in the office of the Recorder of Alameda Co, lots 9 and 10, blk A, and imps ... 1 93

L.

25841 Trustees of Sycamore Lodge Independent Order of Odd Fellows — In Anspacher Tract, map filed of record in the office of the Recorder of Alameda Co, e 55 ft of lot 4, blk 13, and imps ... 7 66

K.

25861 J H Strowbridge—Mortgagee's interest, in Hayward, map filed of record in the office of the Recorder of Alameda Co, n 20 ft of lots 24 to 28 blk 32 ... 37 33
25882 Antone Lawrence—In Hayward, map filed of record in the office of the Recorder of Alameda Co, lots 1 and 2, blk 39, imps and poll tax 1907.. 4 50
25899 Frank F Lewis—In Armstrong Tract, map filed of record in the office of the Recorder of Alameda Co, lots 3 and 15, blk 2, imps and poll tax 1907 4 50

S.

26234 O G Swanets—In Anspacher Tract, map filed of record in the office of the Recorder of Alameda Co, lot 31, blk C ... 2 55

U.

26282 H F Nebas—Mortgagee's Interest, in Meek Tract, No 1, map filed of record in the office of the Recorder of Alameda Co, lot 17, blk 103 ... 10 72

V.

26283 Charles, Walter and George Van Dyke and Emma Ramage, tract of ld bd n by Castro st, e by ld of Ramage, s by ld of Meek and w by ld of De Camp ... 1 5[illegible]

LIVERMORE.

A.

27018 Hans R Anderson—In Mendenhall Plan, map filed of record in the office of the Recorder of Alameda Co, lots 1 and 12, blk 4, and imps. ... 78 0[illegible]
27019 C F Acker—In Southern Addition, map filed of record in the office of the Recorder of Alameda Co lots 4, 5 and 6, blk 61 ... 1 [illegible]

B.

27024 Bessie F Barton—In Northern Addition, map filed of record in the office of the Recorder of Alameda Co, lots 7 and 8, blk 36 ... 1 2[illegible]
27026 Anna C Bartlett—In Northern Addition, map filed of record in the office of the Recorder of Alameda Co, lots 7 and 8, blk A, and imps ... [illegible]
27032 George Brammer—In Mendenhall Plan, map filed of record in the office of the Recorder of Alameda Co, lots 11 and 12, blk 18, and imps ... [illegible]
27036 Jessie Bowles—In Northern Addition, map filed of record in the office of the Recorder of Alameda Co, lot 9, blk 19 1 4[illegible]
27037 Bank of Livermore—In Northern Addition, map filed of record in the office of the Recorder of Alameda Co, lots 7, 8 and 9, blk 47 ... [illegible]
27041 William Platt — Mortgagee's Interest, in Mendenhall Plan, map filed of record in the office of the Recorder of Alameda Co lots 5, 8 and 9, blk 14 ... 29 [illegible]
27060 F P Beck—In Southern Addition, map filed of record in the office of the Recorder of Alameda Co, lots 1 to 8, blk 71 ... [illegible]
27062 W M Berg—Tract of ld bd n by C P R R, e by ld of Stevens est, s by ld of Marx and w by ld of Livermore Water and Power Co, por of blk 2, and imps ... [illegible]
27072 Frances Biegelbeder—In Mendenhall Plan, map filed of record in the office of the Recorder of Alameda Co, lots 3 and 4 and w ½ of lot 2, blk 17, and imps ... 29 [illegible]
27072 Frances Biegelbeder—Pers prop [illegible]

C.

27110 Patrick Coghlan — In Ladd Tract, map filed of record in the office of the Recorder of Alameda Co tract of ld bd n by Front st, e by ld of Wright, s by ld of Wright and w by ld of Colehan, and imps ... [illegible]
27119 Peter Cruse—In Ladd Tract, map filed of record in the office of the Recorder of Alameda Co, tract of ld bd n by First st, e by ld of Callaghan, s by ld of Callaghan and w by ld of Larrien, and imps ... [illegible]
27119 Peter Cruse—Pers prop ... [illegible]
27182 G L Fitz—In Northern Addition, map filed of record in the office of the Recorder of Alameda Co lots 4 and 9, blk 38 ... [illegible]
27194 T D Fisher—In Villa Lots, map filed of record in the office of the Recorder of Alameda Co, tract of ld bd n by Pine st, e by P st, s by lot 14 Villa lots, and w by ld of Fischer ... [illegible]
27194 T D Fisher—In Villa Lots, map filed of record in the office of the Recorder of Alameda Co, lots 13 and 14.. [illegible]
27194 T D Fisher—In Mountain View Tract, map filed of record in the office of the Recorder of Alameda Co, plot 6, contg 3 82-100 acres.. 4 0[illegible]
27203 Anna M Finl—In Northern Addition, map filed of record in the office of the Recorder of Alameda Co, lots 11 and 12, blk 50, and imps ... [illegible]
27217 Dorcia Figueora—In Northern Addition, map filed of record in the office of the Recorder of Alameda Co, lots 8 and 9, blk 37 ... 2 4[illegible]

H.

27261 William Hachmann—In Addition No 3, map filed of record in the office of the Recorder of Alameda Co, lots 7 to 9, blk 27, and imps ... 2 44
27274 Antonio Hamens—In Northern Addition, map filed of record in the office of the Recorder of Alameda Co, w por of lots 7 and 8, blk 13, imps and pers prop ... 1 5[illegible]

K.

27314 Maria H Kelly—In Northern Addition, map filed of record in the office of the Recorder of Alameda Co, lot 9, blk 31 1 4[illegible]

L.

27320 Mrs D Laumeister—In Southern Addition map filed of record in the office of the Recorder of Alameda Co, n ½ of blk 47, and imps ... 20 [illegible]
27329 L H Lambom—In Northern Addition, map filed of record in the office of the Recorder of Alameda Co, lot 10, blk 31 1 [illegible]
27330 S M Lambom—In Northern Addition, map fleld of record in the office of the Recorder of Alameda Co, lots 10, 11 and 12, blk 31 ... 1 [illegible]

M.

27377 Livermore Valley Bank—Mortgagee's Interest, in Southern Addition, map filed of Recorder of Alameda Co, n 1-3 of lots 1 and 2, and n 2-3 of lots 3 and 4, blk 54. 12 [illegible]

N.

27418 Ida Bowers—Mortgagee's Interest, in Northern Addition, map filed of record in the office of the Recorder of Alameda Co, lots 1 and 2, blk 13 ... [illegible]

O.

27428 Marcellina Ochoa—In Northern Addition, map filed of record in the office of the Recorder of Alameda Co, lot 4, blk 39 ... 1 [illegible]

S.

27478 John J Silva—In Northern Addition, map filed of record in the office of the Recorder of Alameda Co, fractional blk 4, imps and pers prop.. [illegible]
27483 Antone E Silva—In Southern Addition, map filed of record in the office of the Recorder of Alameda Co, lot 2 blk 73, contg 50-100 acres ... [illegible]
27490 George Spencer—In Northern Addition, map filed of record in the office of the Recorder of Alameda Co, lot 12, blk 32, and imps ... [illegible]
27491 Thomas Scott—In Mendenhall Plan, map filed of record in the office of the Recorder of Alameda Co, lot 1, blk 18, and imps ... [illegible]
27523 William H Taylor—In Southern Addition, map filed of record in the office of the Recorder of Alameda Co, pce of ld beg at the nw cor of 6th and L sts, th n 75 ft by 150 ft w, and imps ... [illegible]
27523 William H Taylor—In Southern Addition, map filed of record in the office of the Recorder of Alameda Co, sw 1-4 of blk 47 ... [illegible]

W.

27556 Sarah Waltenbaugh—In McLeod Tract, map filed of record in the office of the Recorder of Alameda Co, lot 12, blk 11 ... 2 4[illegible]

IN OAKLAND CITY.

BLOCK 14.

28596 William T Hyland—In Kellersberger's Map of Oakland, map filed of record in the office of the Recorder of Alameda Co, lot 14, blk 14, and imps ... 14 [illegible]

BLOCK 20.

28671 Mary Rooth—In Kellersberger's Map of Oakland, map filed of record in the office of the Recorder of Alameda Co, lots 5, 6, 7 and 8, blk 20, and imps ... 20 [illegible]

BLOCK 24.

28712 E H and M McLaughlin—In Kellersberger's Map of Oakland, map filed of record in the office of the Recorder of Alameda Co lot 9, blk 24, and imps ... 6 01
28725 Celia Callaghan and Margaret McLaughlin—In Kellersberger's Map of Oakland, map filed of record in the office of the Recorder of Alameda Co, lot 28, blk 24, and imps ... 2 09
28726 Catherine Manchester—Mortgagee's Interest in Kellersberger's Map of Oakland, map filed of record in the office of the Recorder of Alameda Co, lot 28 blk 24.. 6 01
28755 C J Curran—In Kellesberger's Map of Oakland map filed of record in the office of the Recorder of Alameda Co, lot 18, blk 27, imps and poll

tax 1907 .... 4 50

BLOCK 40.

28903 Mina Baker — In Kellersberger's Map of Oakland, map filed of record in the office of the Recorder of Alameda Co, e 10 ft of lot 12, blk 40. 3 50

28903 Mina Baker — In Kellersberger's Map of Oakland, map filed of record in the office of the Recorder of Alameda Co, lot 13, blk 40, and imps 12 52

BLOCK 44.

28922 Gustave A Katz—In Kellersberger's Map of Oakland, map filed of record in the office of the Recorder of Alameda Co, lot 1, blk 44.. 24 52

28922 Gustave A Katz—In Kellersberger's Map of Oakland, map filed of record in the office of the Recorder of Alameda Co, lot 2, blk 44 and imps 34 27

28922 Gustave A Katz—In Kellersberger's Map of Oakland, map filed of record in the office of the Recorder of Alameda Co, lot 3, blk 44.. 19 25

28922 Gustave A Katz—In Kellersberger's Map of Oakland, map filed of record in the office of the Recorder of Alameda Co, lot 4, blk 44.. 19 26

28922 Gustave A Katz—In Kellersberger's Map of Oakland, map filed of record in the office of the Recorder of Alameda Co, lot 5, blk 44.. 19 25

28922 Gustave A Katz—In Kellersberger's Map of Oakland, map filed of record in the office of the Recorder of Alameda Co, lot 6, blk 44.. 19 26

28922 Gustave A Katz—In Kellersberger's Map of Oakland, map filed of record in the office of the Recorder of Alameda Co, lot 7, blk 44.. 19 25

28922 Gustave A Katz—In Kellersberger's Map of Oakland, map filed of record in the office of the Recorder of Alameda Co, lot 8, blk 44.. 24 53

28922 Gustave A Katz—In Kellersberger's Map of Oakland, map filed of record in the office of the Recorder of Alameda Co, lot 9, blk 44.. 15 56

28922 Gustave A Katz—In Kellersberger's Map of Oakland, map filed of record in the office of the Recorder of Alameda Co, lot 28, blk 44.. 15 56

28926 Jacob Pantosky—In Kellersberger's Map of Oakland, map filed of record in the office of the Recorder of Alameda Co, lots 11 to 18, blk 44, imps and poll tax 1907 .... 4 50

BLOCK 46.

28950 Mary O'Connell—In Kellersberger's Map of Oakland, map filed of record in the office of the Recorder of Alameda Co, lot 20, blk 46, and imps 19 81

28951 R Wise—Mortgagee's Interest, In Kellersberger's Map of Oakland, map filed of record in the ofice of the Recorder of Alameda Co, lot 20, blk 46 10 15

BLOCK 47.

28962 P and Minnie Baker—In Kellersberger's Map of Oakland, map filed of record in the office of the Recorder of Alameda Co, lots 10, 11, 12, blk 47, and imps.......... 10 27

BLOCK 55.

29117 P and Minna Baker—In Kellersberger's Map of Oakland, map filed of record in the office of the Recorder of Alameda Co, lot 14, blk 55, and imps 5 76

BLOCK 55.

29119 D Edward Collins—In Kellersberger's map of Oakland, map filed of record in the office of the Recorder of Alameda Co, lot 15, blk 55.. 50 37

29119 D Edward Collins—In Kellersberger's map of Oakland, map filed of record in the office of the Recorder of Alameda Co, lot 16, blk 55, and imps 97 02

29119 D Edward Collins—In Kellersberger's map of Oakland, map filed of record in the office of the Recorder of Alameda Co, lot 17, blk 55.. 4072

29119 D Edward Collins—In Kellersberger's map of Oakland, map filed of record in the office of the Recorder of Alameda Co, lot 18, blk 55, and imps 48 76

29124 John Dolan—In Kellersberger's Map of Oakland, map filed of record in the office of the Recorder of Alameda Co, lot 25, blk 55, and imps.. .. 53 59

29125 Oakland Bank of Savings—Mortgagee's Interest, In Kellersberger's Map of Oakland, map filed of record in the office of the Recorder of Alameda Co, lot 25, blk 55 .... 6 94

BLOCK 56.

29128 San Louis Building and Loan Association—Mortgagee's interest, in Kellersberger's Map of Oakland, map filed of record in the office of the Recorder of Alameda Co, lot 1 and s 8 in of lot 2, blk 56 .... 14 95

BLOCK 57.

29143 Asher Simon—In Kellersberger's Map of Oakland, map filed of record in the office of the Recorder of Alameda Co, lot 5 and s 9 1-3 ft of lot 6, blk 57, and imps..... 11 76

BLOCK 62.

29240 Fong T King—In Kellersberger's Map of Oakland, map filed of record in the office of the Recorder of Alameda Co, lot 8, blk 62, and imps. 8 55

29240 Fong T King—Pers prop.... 3 93

29365 A Lester—In Kellersberger's Map of Oakland, map filed of record in the office of the Recorder of Alameda Co, lot 28, blk 69, imps and poll tax 1907 .... 4 50

BLOCK 71.

29392 Clotilde Harper—Mortgagee's Interest, in Kellersberger's Map of Oakland, map filed of record in the office of the Recorder of Alameda Co, pce of ld beg at a pt on the s line of 8th st, 60 ft w fm Castro st, th w 50 ft, s 100 ft, e 30 ft, n 25 ft, e 13 ft, n 15 ft, e 8 ft, n 18 ft, w 1 ft, n 42 ft to beg, por of blk 71 .... 48 76

BLOCK 72.

29412 St. John's Episcopal Church—In Kellersberger's Map of Oakland, map filed of record in the office of the Recorder of Alameda Co, lots 12-13, blk 72, and imps.......... 27 53

BLOCK 78.

29182 Alameda Savings Bank—Mortgagee's Interest, in Kellersberger's Map of Oakland, map filed of record in the office of the Recorder of Alameda Co, lots 18, 19, 20, 21, 22, 23, 24, blk 78....194 20

BLOCK 79.

29493 James Kenney—In Kellersberger's Map of Oakland, map filed of record in the office of the Recorder of Alameda Co, lots 10 and 27, blk 79, imps and poll tax 1907 .... 4 50

29505 Sophie A Buehren—In Kellersberger's Map of Oakland, map filed of record in the office of the Recorder of Alameda Co, lot 25, blk 79, and imps 15 52

29507 Luigi Figoni—Mortgagee's Interest, in Kellersberger's Map of Oakland, map filed of record in the office of the Recorder of Alameda Co, lot 26, blk 79 .... 27 85

BLOCK 93

29702 John R Kelly—In Kellersberger's Map of Oakland, map filed of record in the office of the Recorder of Alameda Co, w 22½ ft of lot 12, blk 93, imps and pers prop and poll tax 1907.................... 7 93

BLOCK 95.

29722 Amelia B d'Azevedo—In Kellersberger's Map of Oakland, map filed of record in the office of the Recorder of Alameda Co, w 30 ft of lots 1, 2, 3, 4, blk 95, and imps. 77 72

29722 Amelia B d'Azevedo — Pers prop 7 37

29724 First Church of the Nazarene—In Kellersberger's Map of Oakland, map filed of record in the office of the Recorder of Alameda Co, lot 8 and n 20 ft of lot 7, blk 95, and imps and pers prop 3 93

BLOCK 97.

29735 L D Wooley et al—In Kellersberger's Map of Oakland, map filed of record in the office of the Recorder of Alameda Co, lots 11, 12, blk 97, and imps 13 37

29756 Catherine Brown—Mortgagee's Interest, In Kellersberger's Map of Oakland, map filed of record in the office of the Recorder of Alameda Co, lots 11 and 12, blk 97.. 32 68

29759 Annie H Moote—In Kellersberger's Map of Oakland, map filed in the office of the Recorder of Alameda Co, lot 14, blk 97, and imps.......... 34 29

29789 M Clampa—In Kellersberger's Map of Oakland, map filed of record in the office of the Recorder of Alameda Co, lot 24, blk 98, imps and poll tax 1907 .... 4 50

BLOCK 102.

29831 California Bank—In Kellersberger's Map of Oakland, map filed of record in the office of the Recorder of Alameda Co, entire blk 102, and imps 175 86

BLOCK 112.

29847 Joseph R Raelin—Mortgagee's Interest, in Kellersberger's Map of Oakland, map filed of record in the office of the Recorder of Alameda Co, pce of ld beg at the se cor of 10th and West, th e 98 ft by 50 ft deep, s por of blk 112 .... 64 85

29848 Yoichi Maiva—Mortgagee's Interest, in Kellersberger's Map of Oakland, map filed of record in the office of the Recorder of Alameda Co, pce of ld beg at the se cor of 10th and West sts, th e 98 ft by 50 ft deep, s por of blk 112 .... 8 55

BLOCK 113

29864 Mary Larkin—In Kellersberger's Map of Oakland, map filed of record in the office of the Recorder of Alameda Co, e 12½ ft of lot 10, and w 19 ft of lot 11, blk 113, and imps.................... 32 68

BLOCK 120.

29968 A Sonnenberg — Mortgagee's Interest, in Kellersberger's Map of Oakland, map filed of record in the office of the Recorder of Alameda Co, lot 25, blk 120.................... 13 27

BLOCK 124.

30018 Fannie C Bromwell—In Kellersberger's map of Oakland, map filed of record in the office of the Recorder of Alameda Co, lots 19, 20, 21, 22, 23, 24, e 10 ft of lot 25, blk 124, and imps 43 94

30018 Fannie C Bromwell—Pers prop 9 08

30020 Margaret F La Blanc—In Kellersberger's map of Oakland, map filed of record in the office of the Recorder of Alameda Co, w 35 ft of lots 5, 6, 7, 8, blk 124, and imps 29 78

BLOCK 132.

30141 Christian Gabraelson—In Map of the Dillon Property, map filed of record in the office of the Recorder of Alameda Co, w 65 ft of lots 7, 8, blk 132, and imps 32 68

30182 A E Olsen—In Kellersberger's map of Oakland, map filed of record in the office of the Recorder of Alameda Co, lot 14, blk 134, imps and poll tax 1907 .... 4 50

BLOCK 137.

30198 Louise L Keyes—In Kellersberger's map of Oakland, map filed of record in the office of the Recorder of Alameda Co, e 14 6-12 ft of lot 12, blk 137 .... 5 00

30198 Louise L Keyes—In Kellersberger's map of Oakland, map filed of record in the office of the Recorder of Alameda Co, lot 13, blk 137. 8 01

30198 Louise L Keyes—In Kellersberger's map of Oakland, map filed of record in the office of the Recorder of Alameda Co, lot 14, blk 137. 8 01

30198 Louise L Keyes—In Kellersberger's map of Oakland, map filed of record in the office of the Recorder of Alameda Co, lot 15, blk 137. 9 51

30198 Louise L Keyes—In Kellersberger's map of Oakland, map filed of record in the office of the Recorder of Alameda Co, lot 16, blk 137. 8 00

30198 Louise L Keyes—In Kellersberger's map of Oakland, map filed of record in the office of the Recorder of Alameda Co, lot 17, blk 137. 8 01

30198 Louise L Keyes—In Kellersberger's map of Oakland, map filed of record in the office of the Recorder of Alameda co, lot 18, blk 137 8 00

30213 A M King—In Kellersberger's map of Oakland, map filed of record in the office of the Recorder of Alameda Co, lot 28, blk 139, imps and poll tax 1907 .... 4 50

BLOCK 141.

30219 A F K Kempkey—In Kellersberger's map of Oakland, map filed of record in the office of the Recorder of Alameda Co, pce of ld beg at the se cor of 11th and Webster sts, th s 60 ft by 54 ft, e por of blk 141, imps and poll tax 1907 .... 4 50

30227 E R Tutt—In Kellersberger's map of Oakland, map filed of record in the office of the Recorder of Alameda Co, w ½ of lots 19 to 22, blk 141 .... 45 55

BLOCK 150.

30338 J A Smith—Mortgagee's Interest, in Kellersberger's map of Oakland, map filed of record in the office of the Recorder of Alameda Co, e 50 ft of lots 15 to 18, blk 150 .... 69 68

BLOCK 163.

30467 A S Kelly 1-3 interest, Edward N Ewer 1-9 interest, Chas S Brookins 5-9 interest —In Kellersberger's map of Oakland, map filed of record in the office of the Recorder of Alameda Co, lot 14, blk 163, and imps 34 29

30467 A S Kelly 1-3 interest, Edward N Ewer 1-9 interest, Chas S Brookins 5-9 interest —In Kellersberger's map of Oakland, map filed of record in the office of the Recorder of Alameda Co, e ½ of lot 13, blk 163 .... 14 02

BLOCK 173.

30551 Deaf, Dumb and Blind Asylum—Mortgagee's Interest, in Kellersberger's map of Oakland, map filed of record in the office of the Recorder of Alameda Co, lots 10, 11, blk 173 .... 97 03

30644 James Hagerty—In Kellersberger's map of Oakland, map filed of record in the office of the Recorder of Alameda Co, ½ interest in pce of ld beg at a pt on the e line of Market st, 101 6¼-12 ft n from 13th st, th n 40 65-100 ft, e 67 59-100 ft, s 40 ft, w 60 31-100 ft to beg, por of blk 183, imp and poll tax 1907 .... 4 50

BLOCK 184.

30662 R R Cartwright—In Kellersberger's map of Oakland, map filed of record in the office of the Recorder of Alameda Co, e 17 9-12 ft of lots 5, 6, 7, 8 and w 13 ft of lot 9, blk 184, and imps. 27 53

BLOCK 193.

30756 Mary H Havens—Mortgagee's interest, in Kellersberger's map of Oakland, map filed of record in the office of the Recorder of Alameda Co, lots 3, 4, n ¼ of 28, blk 193. 60 56

BLOCK 204.

30830 John W Havens—In Kellersberger's map of Oakland, map filed of record in the office of the Recorder of Alameda Co, pce of ld beg at a pt on the e line of Broadway st, 25 ft n from Water st, th n 42 6-12 ft by 100 ft e, por blk 204 .... 40 30

30831 Elmira and Norma Hillegass, John W Havens, undiv ½ interest each—In Kellersberger's map of Oakland, map filed of record in the office of the Recorder of Alameda Co, pce of ld beg at the se cor of 1st and Broadway sts, th e on 1st st 71 ft, s 35 ft, w 3 ft, s 78 ft, e 32 ft, s 21 6-12 ft, w 100 ft, n 132 6-12 ft to beg, por blk 204 ....148 40

30831 Elmira and Norma Hillegass, John W Havens—Undivided half-interest each in pce of ld on the s line of First st, 71 ft e fm Broadway st, th e 29 ft, s 111 ft, w 32 ft, n 78 ft, e 3 ft, n 35 ft to beg por blk 204.................... 22 27

30834 Harriet N Deming—In Kellersberger's map of Oakland, map filed of record in the office of the Recorder of Alameda Co, lot 20, blk 204 .... 14 02

30834 Harriet N Deming—In Kellersberger's map of Oakland, map filed of record in the office of the Recorder of Alameda Co, lot 21, blk 204 .... 14 01

30834 Harriet N Deming—In Kellersberger's map of Oakland, map filed of record in the office of the Recorder of Alameda Co, lot 22, blk 204 and imps.................... 33 53

BLOCK 208

30860 Laura M Weymouth—In Casserly Tract on 14th st, map filed of record in the office of the Recorder of Alameda Co, pce of ld beg at the sw cor of Jefferson and 15th sts, th s 33 9-12 ft by 90 ft deep, w por of lot 5-6, blk 208, imps and pers prop.... 2 22

30862 Wells Whitmore—In Casserly Tract on 14th st, map filed of record in the office of the Recorder of Alameda Co, pce of ld beg at a pt on the w line of Jefferson st, 33 9-12 ft s fm 15th st, th 35 by 90 ft w, por blk 208 and imps 20 02

30863 Z L Veitch — Mortgagee's interest, in Casserly Tract on 14th st, map filed of record in the office of the Recorder of Alameda Co, pce of ld beg at a pt on the w line of Jefferson st, 33 9-12 ft s from 15th st, th s 35 by 90 ft, w por blk 208 .... 23 03

BLOCK 214

30976 Central Bank — Mortgagee's interest, in Oakland Union Homestead, map filed of record in the office of the Recorder of Alameda Co, e 90 ft of lot 9-10, blk G-214 72 92

BLOCK 217

31009 Sarah W Deming—Mortgagee's interest, in Casserly Tract on 14th st, map filed of record in the office of the Recorder of Alameda Co, lot 8, blk 217.................... 47 05

BLOCK 221

31044 Etta T Porter—Pce of ld beg at the se cor of 17th and Jefferson sts, th s 50 ft by 50 ft deep, e por of blk 221 and imps 8 55

31044 Etta T Porter—Pres prop.... 5 65

BLOCK 224

31080 Margaret C Chamberlain—Mortgagee's interest, in Oakland Union Homestead, map filed in the office of the Recorder of Alameda Co, pce of ld beg at the ne cor of Brush and 16th sts, th n 70 ft by 50 ft deep, e por of lots 1-2, blk K-224...... 10 26

31083 Jennie B Gordon—Mortgagee's interest in Oakland Union Homestead, map filed of record in the office of the Recorder of Alameda Co, pce of ld beg at a pt on the n line of 16th st, 50 ft e from Brush st, th e 50 ft by 70 ft, n por lots 1-2, blk 224 38 04

BLOCK 226

31138 J B Schmidt—In North Oakland Homestead, map filed of record in the office of the Recorder of Alameda Co, w 30 ft of lot 18, blk C-226 and imps.......... 13 27

31158 S A Norman—In North Oakland Homestead, map filed of record in the office of the Recorder of Alameda Co, s 33 9-12 ft of lot 3, blk E-228, imps and poll tax 1907 4 50

BLOCK 229

31181 Harriet W Deming—In Oakland Union Homestead, map filed in the office of the Recorder of Alameda Co, pce of land beg at the nw cor of 17th and Castro sts, th n 75 ft by 100 ft deep, w por of blk L-229 .... 29 03

31183 Minnie E Herzog—Mortgagee's interest, pce of ld beg at a pt on the n line of 17th st, 100 ft w from Castro st, th w 50 ft, n 103 9-12 ft, e 25 ft, s 3 9-12 ft, e 25 ft, s 100 ft to beg, por blk L-229 .... 6 94

BLOCK 231

31200 Kate Toohig—In map showing location of 17th st, etc, map filed of record in the office of the Recorder of Alameda Co, w ½ of lot 3, blk 231 and imps 28 28

31201 P J and E Young—In map showing location of 17th st, etc, map filed of record in the office of the Recorder of Alameda Co, e ½ of lot 3, blk 231, imps and poll tax 1907 .... 25 53

BLOCK 232

31234 Christina A Morgan—In Grove Tract, map filed of record in the office of the Recorder of Alameda Co, lot 8-9, blk B-232 and imps....... 26 24

31234 Christina A Morgan — Pers prop 3 94

31235 Oakland Bank of Savings—Mortgagee's interest, in Grove Tract, map filed of record in the office of the Recorder of Alameda Co, lots 8-9, blk B-232........ 88 99

BLOCK 233

31253 Channing Westover—Pce of ld beg at a pt on the n line of 18th st, 100 ft w from Grove st, th w 40 ft by 100 ft, n por blk 233 and imps. 26 03

31262 Richard Heeney—Pce of ld beg at a pt on the s line of 19th st, 125 ft w fm Castro st, th w 25 ft by 100 ft, s por of blk 234, imps and poll tax 1907 .... 4 50

BLOCK 240

31371 M T Minney—In Barnes Tract, map filed of record in the office of the Recorder of Alameda Co, pce of ld beg at a pt on the n line of 19th st, 80 ft e from West st, th e 30 ft by 100 ft, "n" por blk Q-240, imps and poll tax 1907 .... 44 72

BLOCK 242

31405 Annie L Miller—Pce of ld beg at a pt on the n line of 19th st, 154 ft w from Grove st, th w 28 ft by 103 9-12 ft n, portion of blk 242 and imps 20 77

BLOCK 244

31428 Nina D Crittenden—Pce of ld beg at a pt on the w line of San Pablo ave, 165 64-100 ft nw from Grove st, th n 136½ ft, sw 391 ft more or less to the 'n' line of 20th st, th se 125 ft, ne 290 ft to beg, por of blk 244 and imps209 63

31428 Nina D Crittenden—Pers prop 7 37

31429 San Louis Land Company—Mortgagee's interest, pce of ld beg at a pt on the w line of San Pablo ave, 165 64-100 ft nw fm Grove st, th n 136½ ft, sw 391 ft more or less to the n line of 20th st, th se 125 ft, ne 290 ft to beg, por of blk 244........483 13

BLOCK 245

31435 J W Masengale—In Curtis & Williams Tract, map filed of record in the office of the Recorder of Alameda Co, e ½ of lot 5, blk L-245 and imps 11 76

BLOCK 246

31460 Frank T Schlotzhauer et al—In Curtis & Williams Tract, map filed of record in the office of the Recorder of Alameda Co, n 33 1-3 ft of lots 9, 10, 11 and 12, blk M-246, imps and poll tax 1907 4 50

31463 Nancy Lansdale—In Curtis & Williams Tract, map filed of record in the office of the Recorder of Alameda Co, lot 16 and n 5 ft of lot 15, blk M-246 and imps.......... 1 25

BLOCK 249

31518 William Crosby—In Curtis & Williams Tract, map filed of record in the office of the Recorder of Alameda Co, e 25 ft of lots 1 and 2, blk J-240, imps and poll tax 1907 .... 4 50

BLOCK 250

31537 Isabella J Martin—In Curtis & Williams Tract, map filed of record in the office of the Recorder of Alameda Co, w 73 3-12 ft of lots 1-2, blk K-250 and imps.......... 56 81

31545 Isabella J Martin—In Curtis & Williams Tract, map filed of record in the office of the Recorder of Alameda Co, e 26 9-12 ft of lots 1-2, blk K-250 and imps.............. 21 42

31584 J H Butler—In Curtis & Williams Tract, map filed of record in the office of the Recorder of Alameda Co, e 80 ft of the s 35 ft of lot 8, blk F-252, imps and poll tax 1907 .... 4 50

BLOCK 253

31596 Mary A Cohen—In Curtis & Williams Tract, map filed of record in the office of the Recorder of Alameda Co, pce of ld beg at a pt on the s line of 22nd st, 125 ft e from Curtis st, th e 12½ ft by 80 1-3 ft, s por of lot 4, blk G-253 and imps........ 7 26

31596 Mary Lynch—In Curtis & Williams Tract, map filed of record in the office of the Recorder of Alameda Co, e 12½ ft of the n ½ of lot 4 and w ½ of the n ½ lot 5, blk G-253 .... 11 76

BLOCK 259

31749 L C Foss et al—In map of the Cordes Tract, map filed of record in the office of the Recorder of Alameda Co, lots 11, 12 and 13, blk 259 and imps 56 81

BLOCK 260

31779 F S Forster—In map of Central Key Route Tract, map filed of record in the office of the Recorder of Alameda Co, lot 8, blk 260 and imps 11 76

31780 Albert Rowe—Mortgagee's interest, in map of Central Key Route Tract, map filed of record in the office of the Recorder of Alameda Co, lot 8, blk 260.................... 15 52

31784 I Sherman—In map of Central Key Route Tract, map filed of record in the office of the Recorder of Alameda Co, lot 14, blk 260 and imps....... 10 15

31784 I Sherman—Per prop.... 2 22

31786 L Sherman—In map of Central Key Route Tract, map filed of record in the office of the Recorder of Alameda Co, lot 15, blk 260, imps and per prop 2 22

31790 J C Bullock—In map of the Cordes Tract, map filed of record in the office of the Recorder of Alameda Co, lot 3, blk 260, imps and poll tax 1907 .... 4 50

31815 G B Ingersoll—In Mead Park, map filed of record in the office of the Recorder of Alameda Co, lot 45 and w 10 ft of lot 46, blk 260 and imps 16 27

31831 Constance S Mead—In Mead Park, map filed of record in the office of the Recorder of Alameda Co, pce of land beg at the intersection of the s line of Mead Park with the w line of San Pablo ave, th s 50-100 ft, w 882 96-100 ft, n to the s line of Mead Park, e to beg (marked reserved), por of blk 260..... 3 72

BLOCK 261

31859 A C and Mary Leffler—In Mead Park, map filed of record in the office of the Recorder of Alameda Co, w 15 ft of lot 8 and e 20 ft of lot 9, blk 261, imps, per prop and poll tax 1907.......... 6 22

31860 Oakland Bank of Savings—Mortgagee's interest in Mead Park, map filed of record in the office of the Recorder of Alameda Co, w 15 ft of lot 8 and e 20 ft of lot 9, blk 261 .... 39 11

31871 Peter Curtis—In Mead Park, map filed of record in the office of the Recorder of Alameda Co, lot 22, blk 261, imps and poll tax 1907...... 4 50

31873 A K Percival—In Mead Park, map filed of record in the office of the Recorder of Alameda Co, lots 28 and 29, blk 261 and poll tax 1907.. 4 50

BLOCK 268

31980 Luigi Cereghino—In Adeline and Market St Hd map filed of record in the office of the Recorder of Alameda Co, lot 26, blk 268, imps and poll tax 1907 .... 4 50

BLOCK 271

32029 Stephen Haley—In Briggs Tract, map filed of record in the office of the Recorder of Alameda Co, lot 22, blk 271, imps and poll tax 1907 4 50

32030 Pacific Coast Savings Society —Mortgagee's interest in Brigg's Tract, map filed of record in the office of the Recorder of Alameda Co, lot 22, blk 271.................... 1 26

32047 Morris M Roach—In Brigg's Tract, map filed of record in the office of the Recorder of Alameda Co, lot 38, blk 271 and imps 4 25

BLOCK 276

32067 Rosa Bray—In Subdivision of blk 450, map filed of record in the office of the Recorder of Alameda Co, lot 14, Blk 276 .... 3 51

BLOCK 281

32107 John Brunskel—In Bay View Homestead, map filed of record in the office of the Recorder of Alameda Co, lot 2, blk H-281.................... 3 51

BLOCK 282

32153 D Z Lightfoot—In Bay View Homestead, map filed of record in the office of the Recorder of Alameda Co, lot 25, blk G-282, imps and poll tax 1907 .... 4 50

BLOCK 283

32177 B de Bairas—Mortgagee's interest, in Bay View Homestead, map filed of record in the office of the Recorder of Alameda Co, n 25 ft of lots 1, 2 and 3, blk F-283.. 8 55

BLOCK 283

32185 W H Johnson—In Bay View Homestead, map filed of record in the office of the Recorder of Alameda Co, lot 12, blk F-283, imps and poll tax 1907.......... 4 50

32198 Margaret McGillivray et al—In Bay View Homestead, map filed of record in the office of the Recorder of Alameda Co, lot 22, blk F-283 and imps.......... 21 42

32198 Margaret McGillivray et al—In Bay View Homestead, map filed of record in the office of the Recorder of Alameda Co, lot 23, blk F-283 and imps.......... 13 37

32208 Maria Richardson—In Bay View Homestead, map filed of record in the office of the Recorder of Alameda Co, s 19 ft of lot 33 and n 12 4-12 ft of lot 34, blk F-283 and imps 5 75

BLOCK 284

32248 George Duncan No 1—In Bay View Homestead, map filed of record in the office of the Recorder of Alameda Co, lot 23, blk E-284.................... 8 55

32253 Adolph Fuchs—In Bay View Homestead, map filed of record in the office of the Recorder of Alameda Co, s 8½ ft of lot 37 and n 16 ft of lot 38, blk E-284 and imps 10 16

BLOCK 285

32273 Richard Schubert — Mortgagee's interest, in map of double blk 472, map filed of record in the office of the Recorder of Alameda Co, lot 28, blk 285.................... 3 72

32278 G W Lusz—In map of Double Blk 472, map filed of record in the office of the Recorder of Alameda Co, lot 19 and e 39 8½-12 ft of lot 36, blk 285 .... 4 25

32283 Ellen Walsh—Mortgagee's interest, in map of double blk 472, map filed of record in the office of the Recorder of Alameda Co, w 118 5-12 ft of lot 37, blk 285........ 8 54

BLOCK 290

32329 Sunset Lumber Company—Mortgagee's interest, in Brigg's Tract, map filed of record in the office of the Recorder of Alameda Co, lots 20 and 21, blk 290..... 2 11

BLOCK 291

32338 Claudia M Souza—Pce of ld beg at a pt on the e line of Adeline st, 150 ft s fm 5th st, th s 25 ft by 127 ft e por of blk 291, and imps 5 01

BLOCK 292

32362 Mary Roeth—Mortgagee's interest, in Adeline and Market St Homestead, map filed of record in the office of the Recorder of Alameda Co, lots 7 and 8, blk 292........ 8 01

32363 Mary E Elwell—In Adeline and Market St Homestead, lot 9, blk 292 and imps.... 8 55

32363 Mary E Elwell—In Adeline and Market St Homestead, lot 10, blk 292.......... 10 16

BLOCK 293

32406 Banca Papalare Op Italiani—Mortgagee's interest in Adeline and Market St Homestead, map filed of record in the office of the Recorder of Alameda Co, lot 30 and E ½ of lot 29, blk P-293.... 9 51

32455 Fortunato Pezzolo—In Hardy's Addition to Market and Adeline St Homestead, map filed of record in the office of the Recorder of Alameda Co, lot 44, blk Q-294, imps and poll tax 1907.......... 4 50

BLOCK 296

32492 Philip Ficknlger—Mortgagee's interest, pce of ld beg at the ne cor of 5th and Myrtle st, th n 30 ft, e 75 6-12 ft, s 30 6-12 ft, w 70 ft to beg, por of blk 296.......... 16 59

32493 Antonio Bocca—Pce of ld beg at a pt on the e line of Myrtle st, 30 ft n fm 5th st, th n 30 ft, e 80 11-12 ft, s 20 6-12 ft, w 75 6-12 ft to beg, por of blk 296, imps and poll tax 1907.................... 4 50

BLOCK 298

32543 Catherine Carroll—In Market St Tract (rediv of blk "O"), map filed of record in the office of the Recorder of Alameda Co, lot 10, blk O-298 and imps.......... 8 76

BLOCK 299.

32563 James Smith—Pce of ld beg at the sw cor of 7th and Linden sts, th w 30 ft by 90 ft deep, s por of blk 299.......... 11 76

32564 Laura M Crandall—Mortgagee's interest, pce of ld beg at the sw cor of 7th and Linden sts, th w 30 ft by 90 ft deep, s por of blk 299... 4 26

32569 William F Hurly—Pce of ld beg at a pt on the e line of Chestnut st, 117 ft s from 7th st, th s 25 ft by 132 ft e, por of blk 299, imps and poll tax 1907.......... 4 50

32584 V Feuser—Pce of ld beg at a pt on the w line of Linden st, 115 ft s from 7th st, th s 25 ft by 132 ft w, por blk 299 and imps.......... 13 37

32587 A G Simkins—Pce of ld beg at a pt on the w line of Linden st, 165 ft s from 7th st, th s 32 ft by 132 ft w por blk 299 and imps.......... 10 27

BLOCK 303

32683 Mary Martin — In Brigg's Tract, map filed of record in the office of the Recorder of Alameda Co, lot 12, blk 303 and imps.......... 4 25

BLOCK 306

32746 M F Rodrigues—Pce of ld beg at a pt on the n line of 5th st, 130 30-100 ft w from Cypress st, th w 30 ft by 186½ ft n, por blk 306...... 2 11

32757 Oakland Bank of Savings—Mortgagee's interest, pce of ld beg at a pt on the w line of Cypress st, 117 5-100 ft s from 7th st, th s 70 ft, w 162 3-12 ft, n 50 ft, w 160 11-12 ft, n 20 ft, e 323 7-12 ft more or less to beg, por blk 306.......... 41 04

BLOCK 308

32794 Margaret McGillivray—In redivision of city blks 494, 495, 496, map filed of record in the office of the Recorder of Alameda Co, lot 5, blk 308 and imps.......... 16 59

BLOCK 309

32840 Arthur H Hart—In redivision of city blks 494, 495, 496, map filed of record in the office of the Recorder of Alameda Co, lot 15, blk 309 and imps 6 51

32843 J R Kaelin—Mortgagee's interest, in redivision of city blks 494, 495, 496, map filed of record in the office of the Recorder of Alameda Co, lots 17 and 18, blk 309...... 26 78

BLOCK 311

32883 Emil C Hahn—In Gibbons Property Map No 1, map filed of record in the office of the Recorder of Alameda Co, pce of ld beg at a pt on the e line of Peralta st, 141 1¼-12 ft s from 8th st, th s 32 4¼-12 ft, e 114 3¾-12 ft, n 31 ft, w 105 3-12 ft to beg, por blk 311 and imps 2 76

32884 V M Kent—Mortgagee's interest, in Gibbons Property Map No 1, map filed of record in the office of the Recorder of Alameda Co, pce of ld beg at a pt on the e line of Peralta st, 141 1¾-12 ft s from 8th st, th s 32 4¼-12 ft, e 114 3¾-12 ft, n 31 ft, w 105 3-12 ft to beg, per blk 311 .... 15 52

BLOCK 313

32910 Hattie S Toler—In subdivision of blk 530, map filed of record in the office of the Recorder of Alameda Co, lot 8, blk 313 and imps.......... 8 77

BLOCK 316

32948 Hattie R Flint—Pce of ld beg at a pt on the n line of 7th st, 178 ft e from Kirkham st, th e 64 ft by 147 60-100 ft n, por of blk 316 and imps 14 98

32962 J C Donnelly—Pce of ld beg at a pt on the s line of 8th st, 155 ft e from Kirkham st, th e 29 ft by 146 5-12 ft s, por of blk 316 and imps. 5 32

32962 J C Donnelly—Pers prop..... 3 94

32966 B T Connolly—Pce of ld beg at a pt on the n line of 7th st, 164 ft w fm Union st, th w 25 ft by 100 ft no, por of blk 317, imps and poll tax 1907 .... 4 50

BLOCK 318

32999 Harry Dismal—Pce of ld beg at a pt on the e line of Union st, 153 9-12 ft n fm 7th st, th n 25 ft by 100 ft e, por of blk 318 and imps 6 51

BLOCK 321

33041 James Cunningham—Mortgagee's interest, in re-subdivision of blks 537-538, map filed of record in the office of the Recorder of Alameda Co, lot 6, blk 321.......... 8 01

BLOCK 322

33074 P H Anderson—Mortgagee's interest, in Market St Tract, map filed of record in the office of the Recorder of Alameda Co, pce of ld beg at a pt on the w line of Filbert st, 110 ft n from 7th st, th n 43 8¾-12 ft by 125 ft, w por of blk K-322.... 35 90

BLOCK 323.

33078 Kathryn Kergan—In Market St Tract (rediv of blk L), map filed of record in the office of the Recorder of Alameda Co, lot 3 and e ½ of lot 4, blk L-323, imps and pers prop 3 93

BLOCK 325.

33107 Eva V Hunt—Mortgagee's interest, in Market St Tract, map filed of record in the office of the Recorder of Alameda Co, n 25 ft of lot 19, blk H-325, and in Oakland Central Homestead, s 10 ft of lot 4, blk H-325.... 23 78

BLOCK 326.

33118 Emma J Whitman—Mortgagee's interest, in Oakland Central Homestead, map filed in the office of the Recorder of Alameda Co, s 25 ft of lot 1 and n 50 ft of lot 2, blk I-326.......... 64 85

BLOCK 328.

33181 C Westover—Pce of ld beg at a pt on the e line of Chestnut st, 165 ft s from 10th st, th s 40 ft by 100 ft e, por of blk 328 and imps.......... 26 03

33195 Fannie D Lake—Pce of ld beg at a pt on the w line of Linden st, 70 ft n from 8th st, th n 63 ft by 115 ft w, por of blk 328 and imps........ 35 78

BLOCK 329.

33215 Charles Chubb—Mortgagee's interest, pce of ld beg at a pt on the e line of Adeline st, 175 ft n from 8th st, th n 70 ft by 127 ft e, por of blk 329 .... 38 04

33217 Joseph R Kaelin—Pce of ld beg at the ne cor of 8th and Adeline sts, th e 40 ft by 125 ft deep, n por of blk 329 and imps 30 53

33230 George D Bishop—Pce of ld beg at a pt on the w line of Chestnut st, 259 6-12 ft n from 8th st, th n 30 ft by 127 ft w, por of blk 329, imps and pers prop 2 22

BLOCK 330.

33234 American Baptist Home Mission—Mortgagee's interest, pce of ld beg at the se cor of 10th and Magnolia sts, th s 65 ft by 120 ft deep, e por of blk 330.......... 5 33

33257 Portuguese American Bank—Mortgagee's interest, pce of ld beg at a pt on the w line of Adeline st, 265 8¾-12 ft n from 8th st, th n 58 ft by 156 6-12 ft, w portion of blk 330 .... 41 79

BLOCK 334.

33413 D S McCarthy—In 8th St Tract, map filed of record in the office of the Recorder of Alameda Co, w ½ of lot 27, blk 334 and imps....... 3 51

BLOCK 336.

33443 Aaron Spencer—In 8th St Tract, map filed of record in the office of the Recorder of Alameda Co, pce of ld beg at a pt on the s line of 9th st, 50 ft w from Cypress st, th w 25 ft by 100 ft, s por of blk 336, imps and pers prop 3 94

33448 Thomas M Drake—In 8th St Tract, map filed of record in the office of the Recorder of Alameda Co, pce of ld beg at a pt e line Center st, 40 ft s fm 9th st, th s 26 ft by 81 63-100 ft, e por blk 336, imps and poll tax 1907.... 4 50

33456 W D Flint—In 8th St Tract, map filed of record in the office of the Recorder of Alameda Co, e 32 11½-12 ft of s 26 9-12 ft of lot 14, blk 336 .... 2 11

BLOCK 337

33473 Florence B Griffin—In 8th St Tract, map filed of record in the office of the Recorder of Alameda Co, e 55 ft of lot 24 and e 55 ft of lot 25, blk 337 and imps.......... 56 81

33473 Florence B Griffin—Pers prop. 2 22

BLOCK 338.

33484 H Emanuel—In City Survey No 1007, map filed of record in the office of the Recorder of Alameda Co, pce of ld beg at a pt n line of 8th st, 63 3-12 ft w fm Center st, th w 36 ft, n 100 ft, e 7 7½-12 ft, n 10 ft, e 28 4½-12 ft, s 10 ft to beg, por blk 338, imps and poll tax 1907 .... 4 50

BLOCK 339.

33528 Joseph R Kaelin—In Gibbons Property Map No 1, map filed of record in the office of the Recorder of Alameda Co, pce of ld beg at the nw cor of 8th and Chester sts, th w 100 ft, n 119 6-12 ft more or less, se 104 2-12 ft, s 104 2-12 ft to beg, por of blk 339 and imps.......... 56 80

BLOCK 340.

33569 Cora and Bertha Knight—In Ziegenbein Survey No 1415, map filed of record in the office of the Recorder of Alameda Co, lot 1, blk 340 and imps 20 02

BLOCK 341.

33596 R D M Kuss—Mortgagee's interest, in Map of Chester and Center St Lots, map filed of record in the office of the Recorder of Alameda Co, s 18 4-100 ft of lot 20 and n 10 89-100 ft of lot 21, blk 341 .... 27 85

33604 John C Spencer—In Ziegenbein Property, map filed of record in the office of the Recorder of Alameda Co, pce of ld beg at a pt on the e line of Chester st, 123 1 1-3-12 ft n from 9th st, th n 54 ft by 125 ft e, por of blk 341 and imps........ 20 78

33627 W R and A J Sebbett—In Ziegenbein Property, map filed of record in the office of the Recorder of Alameda Co, pce of ld beg at a pt e line of Chester st, 83 1 1-3-12 ft n fm 9th st, th n 40 ft by 125 ft e, por blk 341, imps and poll tax 1907 4 50

BLOCK 343.

33651 L C Connellan—In Center St Home Lots, map filed of record in the office of the Recorder of Alameda Co, e 25 5¼-12 ft of lot 3, blk 343, imps and poll tax 1907.... 4 50

BLOCK 345.

33701 F and S Fratus—Mortgagee's interest, in 8th st Tract, map filed of record in the office of the Recorder of Alameda Co, e ½ of lot 10, blk 345.. 5 75

BLOCK 349.

33790 J M Ricketts—Pce of ld beg at a pt on the w line of Adeline st, 207 75-100 ft s from 12th st, th s 30 ft by 128 ft w, por of blk 349, imps and poll tax 1907.......... 47 93

33790 J M Ricketts—Pers prop..... 3 94

33804 Abby F Beckel—Pce of ld beg at a pt on the n line of 10th st, 40 ft e from Magnolia st, th e 60 ft by 118 8-12 ft, n por of blk 349 and imps.. 26 03

33805 J L Martin—Pce of ld beg at a pt on the w line of Adeline st, 221 3-12 ft n from 10th st, th n 8 ft by 128 3-12 ft w, por of blk 349.......... 3 72

BLOCK 351.

33860 C N Schwab—Pce of ld beg at a pt on the s line of 12th st, 100 ft w fm Linden st, th w 34 ft by 98 2¾-12 ft s, por blk 351, imps and poll tax 1907 .... 4 50

BLOCK 353.

33906 Etta May Hove—In Oakland Central Homestead, in redivision of blk, map filed of record in the office of the Recorder of Alameda Co, lot 10, blk F-353 and imps...... 21 52

BLOCK 356.

33963 David Clark—In Oakland Central Hd, map filed of record in the office of the Recorder of Alameda Co, s 40 ft of lot 17, blk C-356, imps and poll tax 1907 .... 4 50

BLOCK 358.

34013 Charles F. Allardt—Pce of ld beg at a pt on the w line of Linden st, 179 6-12 ft n from 12th st, th n 50 ft by 132 ft w, por of blk 358, imps and poll tax 1907.......... 36 78

BLOCK 360.

34075 W A Muller—Mortgagee's interest, pce of ld beg at the se cor of Magnolia and 14th sts, th e 100 ft by 30 ft deep s, por of blk 360 .... 31 07

BLOCK 361.

34135 James Corley—In City Survey No 1069, map filed of record in the office of the Recorder of Alameda Co, lot 22 and n 12½ ft of lot 21, blk 361 and imps 11 76

BLOCK 365.

34189 Francisco Durando—In Center Street Home Lots, map filed of record in the office of the Recorder of Alameda Co, e ½ of lot 54, blk 365 and imps 14 98

BLOCK 366.

34216 Matilda J Newcum—In Center street Home Lots, map filed of record in the office of the Recorder of Alameda Co, pce of ld beg at a pt on the e line of Center st, 110 ft n from 12th st, th n 25 ft by 100 ft e, por of lots 43 and 44, blk 366 and imps.......... 14 98

34218 Jennie M and Rose Loper—In Center Street Home Lots, map filed of record in the office of the Recorder of Alameda Co, e 22 ft of lot 48, blk 366, and imps...... 4 26

BLOCK 367.

34236 Pietro Boscacci—In Baseball Grounds, map filed of record in the office of the Recorder of Alameda Co, lot 15, blk 367, imps and poll tax 1907 4 50

BLOCK 369.

34272 Helna Maggio—In Peralta and Center St Lands, map filed of record in the office of the Recorder of Alameda Co, n 25 ft of lot 1, blk A-369 and imps.......... 11 76

BLOCK 372.

34353 C F Lund—Mortgagee's interest, in Baseball Grounds, filed of record in the office of the Recorder of Alameda Co, w 149 31-100 ft of lot 15, blk 372.......... 24 63

BLOCK 374.

34399 Martin Gullikson—In Scotchler Tract, map filed of record in the office of the Recorder of Alameda Co, lots 25 and 26, blk 374 and imps........ 5 75

BLOCK 377.

34461 John Case—Pce of ld beg at a pt on the n line of 14th st, 38 ft w from Magnolia st, th w 20 ft by 105 ft n, por of blk 377.......... 5 01

BLOCK 378.

34475 Louise Wilkinson—Pce of ld beg at a pt on the e line of Magnolia st, 105 ft n from 14th st, th n 35 ft by 128 3-12 ft e, por of blk 378 and imps 18 20

34475 Louise Wilkinson—Pers prop. 2 22

34476 T H Montgomery—Mortgagee's interest, pce of ld beg at a pt on the e line of Magnolia st, 105 ft n from 14th st, th n 35 ft by 128 3-12 ft, e por of blk 378 11 76

34494 Mary E McCarthy—Pce of ld beg at a pt on the w line of Adeline st, 195 ft s from 16th st, th s 35 ft by 128 3-12 ft, w por of blk 378, imps and pers prop 2 22

BLOCK 379.

34500 Oakland Bank of Savings—Mortgagee's interest, pce of ld beg at a pt on the e line of Adeline st, 60 4-12 ft s from 16th st, th s 58 4-12 ft by 127 ft e, por of blk 379 .... 18 52

34501 Laura F Shaw—Mortgagee's interest, pce of ld beg at a pt on the e line of Adeline st, 60 4-12 ft, s from 16th st, th s 58 4-12 ft by 127 ft e, por of blk 379.......... 5 01

34534 C H Kegley—Mortgagee's interest, pce of ld beg at the nw cor of 14th and Chestnut sts, th w 26 ft by 62½ ft deep, n por of blk 379...... 40 72

BLOCK 380.

34542 Elizabeth Giambruno—Pce of ld beg at a pt on the w line of Linden st, 127 ft n from 14th st, th n 50 ft by 132 ft w, por of blk 380 and imps 50 36

34542 Elizabeth Giambruno — Pers prop 3 94

BLOCK 381.

34578 John and Annie Colgett—In Galindo Tract, map filed of record in the office of the Recorder of Alameda Co, e 42 6-12 ft of s 100 ft of lot 1, blk 381 and imps.......... 14 98

34578 John and Annie Colgett—Pers prop 5 65

34596 A N Rosenberg—In Galindo Tract, map filed of record in the Recorder of Alameda Co, n 16 845-1000 ft of lot 6 and s 20 ft of lot 7, blk 381, imps and poll tax 1907 4 50

BLOCK 382.

34610 Clara F Spencer—In [illegible] Tract, map filed of record in the office of the Recorder of Alameda Co, pce of ld beg at a pt on the e line of Filbert st, 186 17-100 ft s from 16th st, th s 50 ft by 125 ft e por of lots 3 and 4, blk 382, imps and per prop.......... 7 [illegible]

BLOCK 383.

34634 Phoebe L McKay—In Reed Tract, map filed of record in the office of the Recorder of Alameda Co, pce of ld beg at the se cor of 16th and Myrtle sts, th s 38 ft by 88 2-12 ft, e por of blk 383 and imps .... 34 [illegible]

34634 Phoebe L McKay—Pers prop. 2 22

34633 C H Kegley—In Reed Tract, map filed of record in the office of the Recorder of Alameda Co, pce of ld beg at a pt on the e line of Myrtle st, 38 ft s from 16th st, th s 2 8-12 ft by 88 2-12 ft e por of blk 383.......... [illegible] 11

BLOCK 385.

34678 Walter J Smyth—In Market St Tract, between 16th and 18th sts, map filed of record in the office of the Recorder of Alameda Co, lots 10 and 11, blk 385, imps and poll tax 1907.......... 4 50

BLOCK 386.

34695 Ella C Francis—In Market St Tract, between 16th and 18th sts, map filed of record in the office of the Recorder of Alameda Co, lot 5, blk 386 and imps 8 76

BLOCK 387.

34722 Anna R Cooke—Pce of ld beg at the nw cor of 16th and Linden sts, n 120 ft, w 116 ft, s 20 ft, e 31 ft, s 100 ft, e 85 ft to beg, por of blk 387.. 56 81

BLOCK 393.

34787 G B Perotte—In Scotchler Tract, map filed of record in the office of the Recorder of Alameda Co, lot 19, blk 393, imps and poll tax 1907 4 50

34788 E Cicerone — In Scotchler Tract, map filed of record in the office of the Recorder of Alameda Co, lot 20, blk 393, imps and poll tax 1907.... 4 50

BLOCK 394.

34809 John Watt et al—In Scotchler Tract, map filed of record in the office of the Recorder of Alameda Co, lot 50, blk 394 and imps.......... 6 [illegible]

34810 Mary A McCabe—In Scotchler Tract, map filed of record in the office of the Recorder of Alameda Co, lot 51, blk 394 .... 8 51

BLOCK 397.

34835 Sarah Harrison—In Eagge Tract, map filed of record in the office of the Recorder of Alameda Co, lot 3, blk A-397 .... [illegible]

BLOCK 401.

34872 C M Reed—In Scotchler Tract, map filed of record in the office of the Recorder of Alameda Co, lot 34, blk 401 8 11

BLOCK 406.

34955 S S Petrovich—Mortgagee's interest, in Adeline St Property, map filed of record in the office of the Recorder of Alameda Co, lot 13, blk A-406 .... 13 37

34970 May E Reichel—Pce of ld beg at a pt on the e line of Adeline st, 200 ft n from 18th st, th n 62 6-12 ft by 127 ft e, por of blk 406, imps and pers prop 2 22

34972 Emma L Kent—Pce of ld beg at a pt on the e line of Adeline st, 100 ft n from 18th st, th n 50 ft by 129 ft e, por of blk 406 and imps 9 51

34983 C H Kegley—Mortgagee's interest, pce of ld beg at a pt on the n line of 18th st, 95 ft w from Chestnut st, th w 30 ft n 147 08-100 ft, w 2 ft, n 2 92-100 ft, e 32 31-100 ft, s 152 92-100 ft to beg por of blk 406 .... 8 55

35006 C H Mitchell—In Barstow Tract, map filed of record in the office of the Recorder of Alameda Co, n ½ of lot 6, blk 407, imps and poll tax 1907 .... 4 50

BLOCK 408.

35031 J Label—In Wensinger Tract, map filed of record in the office of the Recorder of Alameda Co, lot 9, blk 408, imps and pers prop.......... 2 22

35033 W Mahoney — In Wensinger Tract, map filed of record in the office of the Recorder of Alameda Co, lot 12, blk 408 8 55

35033 W Mahoney — In Wensinger Tract, map filed of record in the office of the Recorder of Alameda Co, lot 13, blk 408 .... 8 55

35033 W Mahoney—In Wensinger Tract, map filed of record in the office of the Recorder of Alameda Co, lot 14, blk 408 .... 10 14

35048 Mary C Murray—In Barstow Tract, map filed of record in the office of the Recorder of Alameda Co, lot 2, blk 408 and imps.......... 16 26

BLOCK 409.

35087 Grace M Caulfield—Pce of ld beg at a pt on the w line of Myrtle st, 303 60-100 ft s from 21st st, th s 50 ft by 125 ft w, por of blk 409 and imps 14 77

BLOCK 410

35110 C W Ford—Mortgagee's interest in Wall Tract, map filed of record in the office of the Recorder of Alameda Co, lot 1, Blk 410... 23 46

BLOCK 412.

35147 A N Rosenberg—Pce of ld beg at a pt on the w line of Myrtle 30 ft n from 21st st, th n 32 11 1-3-12 ft by 100 ft w, portion of blk G 412 and imps 24 64

35155 Margaret Borland — In Northern Extension, map filed of record in the office of the Recorder of Alameda Co, e 47 ft of lot 1 and s 14 ft of e 47 ft of lot 2, blk G-412 and imps.... 16 59

35157 John G Peller—In Northern Extension, map filed of record in the office of the Recorder of Alameda Co, pce of ld beg at a pt on the n l of 21st st about 50 ft e fr Filbert st th e 28 ft by 100 ft more or less n por of lots 1 and 2, blk G-412, imps and poll tax 1907 4 50

BLOCK 413.

35170 Louise Sieferle—In Northern Extension, map filed of record in the office of the Recorder of Alameda Co, pce of ld beg at a pt on the n line of 21st st 80 ft w. from Filbert st th w 40 ft by 100 ft n portion of blk F-413 and imps 11 77

35172 Charles H Timmins — In Northern Extension, map filed of record in the office of the Recorder of Alameda Co, pce of ld beg at the se cor of 22d and Linden sts th s 60 ft by 75 ft e por of lots 6 and 7 blk F-413 imps and poll tax 1907 .... 4 50

BLOCK 415.

35205 Continental Building and Loan Association — Mortgagee's interest pce of ld beg at the sw cor of 22d and Chestnut sts th w 50 ft by 100 ft s portion of blk 415 .... 14 98

35217 Edward Watchers—Pce of ld beg at a pt 100 ft e from Adeline st and 101 [illegible] ft n from 21st st th n 30 ft by 30 ft e, portion of blk 415.. 2 11

BLOCK 419.

35233 P S Merle—Pce of ld beg at a pt on the e line of Kirkham st 130 ft s from 22d st th s 135 ft by 230 e, portion of blk 419 .... 21 42

BLOCK 423.

35248 Mary A Robson—An undivided 1-6 interest in Northern Extension, map filed of record in the office of the Recorder of Alameda Co, lots 1 to 6 inc, blk W 423, 5 33

BLOCK 425.

35278 John Kerregan—In Adeline st lots, map filed of record in the office of the Recorder of Alameda Co, lot 24,

blk 425 .... 2 11
BLOCK 426.
35313 P Wahlund—In Adeline st lots, map filed of record in the office of the Recorder of Alameda Co, lot 23, blk 426 .... 2 01
BLOCK 429.
35355 Harriet W Blake et al—In Northern Extension, map filed of record in the office of the Recorder of Alameda Co, n 2 ft of lot 6 and s 23 ft of lot 7, blk H-429 ...... 2 76
BLOCK 431.
35407 Eugene Kelley—In Market st lots, map filed of record in the office of the Recorder of Alameda Co, lot 9, blk 431 .... 8 55
35407 Eugene Kelley—In Market st lots, map filed of record in the office of the Recorder of Alameda Co, lot 10, blk 431 .... 8 54
35417 C S Christiansen—In Market st lots, map filed of record in the office of the Recorder of Alameda Co, lot 19 and s 25 ft of lot 23, blk 431, imps and poll tax 1907 .... 4 50
35431 Continental Building and Loan Association — Mortgagee's interest in Market st lots, map filed of record in the office of the Recorder of Alameda Co, s 30 ft of lots 27 and 28, blk 431.. 10 15
35436 Mell Flora et al—In Market st lots, map filed of record in the office of the Recorder of Alameda Co, lot 36, blk 431 and imps 4 26
35489 Michael Meyer—In Northern Extension, map filed of record in the office of the Recorder of Alameda Co, pce of ld beg at a pt on the e l of Filbert st 102 ft n from 24th st th n 100 ft by 125 ft e por of lots 2 and 3, blk E-433, imps and poll tax 1907 .... 4 50
BLOCK 434.
35504 George W Mitchell — In Northern Extension, map filed of record in the office of the Recorder of Alameda Co, pce of ld beg at the ne cor of Linden and 24th st th e 25 ft by 101 ft deep, n portion lots 1 and 2, blk K-434 and imps 4 26
BLOCK 434.
35511 Sarah A Homager—In Northern Extension, map filed of record in the office of the Recorder of Alameda Co, pce of ld beg at a pt on the e line of Linden st 196 ft s from 26th st th s 31 ft by 125 ft e, portion of lots 6 and 7, blk K-434 and imps 5 76
BLOCK 435.
35555 J J Dowling—Pce of ld beg at a pt on the w line of Linden st 125 ft n from 24th st th n 25 ft by 132 ft w, portion of blk 435 .... 5 33
BLOCK 437.
35578 Dollie McDonald—Pce of ld beg at a pt on n line of 24th st 96 ft e from Magnolia st th e 32 3-12 ft by 100 ft deep n, portion of blk 437 .... 2 00
35578 Dollie McDonald—Pce of ld beg at a pt on the n line of 24th st 100 ft w from Adeline st th w 28 3-12 ft by 76 ft n, portion of blk 437 and imps 3 51
BLOCK 439.
35607 H S Aldrich — Mortgagee's interest, pce of ld beg at a pt on the w line of Union st 133 6-12 ft s from 26th st th s 50 ft by 115 ft w, portion of blk 439 .... 6 94
35614 H M Hobson—In Northern Extension, map filed of record in the office of Recorder of Alameda Co, pc of ld beg at a pt on s line of 26th st, 75 ft e fm Poplar st, th e 80 ft by 108 6-12ft s, por of lots 8, 9, 10, 18, 19, 20, blk T-439, imps and poll tax 1907 .... 4 50
BLOCK 442.
35631 Paul de Tourneil—Tract of ld bounded n by Peralta st, e by Kirkham st, s by 26th st, w by Peralta st, blk 442. 2 11
BLOCK 443.
35632 Paul de Tourneil—In Northern Extension, map filed of record in the office of the Recorder of Alameda Co, lot 1, blk Y-443........ 8 55
35632 Paul de Tourneil—In Northern Extension, map filed of record in the office of the Recorder of Alameda Co, lot 2, blk Y-443 ...... 6 94
35632 Paul de Tourneil—In Northern Extension, map filed of record in the office of the Recorder of Alameda Co, lot 3, blk Y-443........ 6 93
35632 Paul de Tourneil—In Northern Extension, map filed of record in the office of the Recorder of Alameda Co, lot 4, blk Y-443 ...... 6 94
35632 Paul de Tourneil—In Northern Extension, map filed of record in the office of the Recorder of Alameda Co, lot 5, blk Y-443...... 6 94
35632 Paul de Tourneil — In Northern Extension, map filed of record in the office of the Recorder of Alameda Co, lot 6, blk Y-443 ...... 6 94
35632 Paul de Tourneil—In Northern Extension, map filed of record in the office of the Recorder of Alameda Co, lot 7, blk Y-443........ 6 93
35632 Paul de Tourneil—In Northern Extension, map filed of record in the office of the Recorder of Alameda Co, lot 8, blk Y-443 .... 10 15
35632 Paul de Tourneil—In Northern Extension, map filed of record in the office of the Recorder of Alameda Co, lot 9, blk Y-443 .... 8 55
35632 Paul de Tourneil—In Northern Extension, map filed of record in the office of the Recorder of Alameda Co, lot 10, blk Y-443 .... 6 93
35632 Paul de Tourneil—In Northern Extension, map filed of record in the office of the Recorder of Alameda Co, lot 11, blk Y-443.............. 6 94
35632 Paul de Tourneil—In Northern Extension, map filed of record in the office of the Recorder of Alameda Co, lot 12, blk Y-443.............. 6 93
35632 Paul de Tourneil—In Northern Extension, map filed of record in the office of the Recorder of Alameda Co, lot 13, blk Y-443 .... 6 94
35632 Paul de Tourneil—In Northern Extension, map filed of record in the office of the Recorder of Alameda Co, lot 14, blk Y-443.............. 6 94
35632 Paul de Tourneil—In Northern Extension, map filed of record in the office of the Recorder of Alameda Co, lot 15, blk Y-443.............. 6 93
35632 Paul de Tourneil—In Northern Extension, map filed of record in the office of the Recorder of Alameda Co, lot 16, blk Y-443.............. 6 93
35632 Paul de Tourneil—In Northern Extension, map filed of record in the office of the Recorder of Alameda Co, lot 17, blk Y-443.............. 6 93
35632 Paul de Tourneil—In Northern Extension, map filed of record in the office of the Recorder of Alameda Co, lot 18, blk Y-443 .... 8 55
BLOCK 444.
35630—J. Becutti—In Northern Extension, map filed of record in the office of the Recorder of Alameda Co, w 25 ft of lots 1 and 2, blk S-444..... 6 94
BLOCK 445.
35653 Susan L Ely—In Northern Extension, map filed of record in the ofice of the Recorder of Alameda Co, lot 3, blk R-445 .... 4 26
BLOCK 446.
35650 G S McKenzie—Mortgagee's interest, in Northern Extension, map filed of record in the office of the Recorder of Alameda Co, lot 15, blk O-446 .... 14 02
BLOCK 447
35686 Margaret Looser—In Northern Extension, map filed of record in the office of the Recorder of Alameda Co, n 34 ft of lot 4 and n 34 ft of w 5 ft of lot 14, blk N-447, imps and pers prop 2 22
35694 Matilda G Grinnell—In Northern Extension, map filed of record in the office of the Recorder of Alameda Co, n ½ of lot 6, blk N-447, and imps 8 56
35695 Charles V Bunney—In Northern Extension, map filed of record in the office of the Recorder of Alameda Co, s 35 ft of lot 5 and s 35 ft of w 5 ft of lot 13, blk N-447, and imps 8 01

35705 Winifred G Hull—In Northern Extension, map filed of record in the ofice of the Recorder of Alameda Co, s 33 ft of e 127 ft of lot 13, blk N-447, imps and pers prop.. 2 22
35716 John Tevlin—In Northern Extension, map filed of record in the ofice of the Recorder of Alameda Co, s 31 3-12 ft of lot 6, blk M-448, imps and poll tax 1907 .... 4 50
35749 Samuel A Jones—In Keene Tract, map filed of record in the ofice of the Recorder of Alameda Co, lot 25 and n 10 ft of lot 27, blk 451, imps and pers prop, and poll tax 1907 .... 6 22
BLOCK 453.
35807 Albert H Riehn—In Golden Gate Homestead, map filed of record in the office of the Recorder of Alameda Co, w 35 ft of e 75 ft of lots 13 and 14, blk B-453, and imps 1 25
BLOCK 454.
35824 Caroline Arthur — In Golden Gate Homestead, map filed of record in the ofice of the Recorder of Alameda Co, n ½ of lot 21, blk A-454, and imps 14 98
BLOCK 455.
35864 C H Maloon — In Peralta Homestead, Resubdivision of blk A, map filed of record in the ofice of the Recorder of Alameda Co, s 20 ft of lot 1 and n 5 ft of lot 2, blk A-455, and imps 3 72
35865 Christian Stahl — Mortgagee's interest in Peralta Homestead, Resubdivision of blk A, map filed of record in the office of the Recorder of Alameda Co, s 20 ft of lot 1 and n 5 ft of lot 2, blk A-455 .... 3 72
35884 Samuel K Mitchell—In Peralta Homestead, Resubdivision of blk A, map filed of record in the office of the Recorder of Alameda Co, s 12 ft of lot 8 and n 18 ft of lot 9, blk A-455 .... 6 94
BLOCK 458.
35931 Margaret Ryan—In Peralta Homestead, map filed of record in the ofice of the Recorder of Alameda Co, s 50 ft of lot 2, blk H-458, and imps 5 76
35935 George W Dornin—In Peralta Homestead, map filed of record in the office of the Recorder of Alameda Co, n 25 ft of lot 3 and s 25 ft of lot 4, blk H-458 .... 2 11
35936 Stockton Savings Bank—Mortgagee's interest in Peralta Homestead, map filed of record in the ofice of the Recorder of Alameda Co, n 25 ft of lot 3 and s 25 ft of lot 4, blk H-458 .... 8 34
35940 A P Anderson—In Peralta Homestead, map filed of record in the office of the Recorder of Alameda Co, n 34 ft of lot 5, blk H-458, imps and pers prop 2 22
BLOCK 459.
35967 Frank Joseph—In Peralta Homestead, map filed of record in the office of the Recorder of Alameda Co, e 25 ft of w 103 of lot 1, blk I-459 .... 5 33
35968 M Friedlander — In Peralta Homestead, map filed of record in the office of the Recorder of Alameda Co, e 12 ft of lot 1 and w 13 ft of lot 12, blk I-459...... 5 33
BLOCK 462.
36010 Oakland Bank of Savings—In Peralta Homestead, map filed of record in the office of the Recorder of Alameda Co. n 25 ft of lot 4, blk G-462, and imps 10 16
36010 Oakland Bank of Savings—In Peralta Homestead, map filed of record in the office of the Recorder of Alameda Co. s 25 ft of lot 5, blk G-462 .... 5 33
36027 J Crimmins—In Peralta Homestead, map filed of record in the office of the Recorder of Alameda Co, n 25 ft of lot 11, blk G-462, imps and poll tax 1907 .... 4 50
BLOCK 465.
36099 Annie H Moote—In Peralta Homestead, map filed of record in the office of the Recorder of Alameda Co, s ½ of lot 2, blk B-465, and imps 16 59
BLOCK 466.
36147 E Muller—In Glascock Tract, map filed of record in the office of the Recorder of Alameda Co, lot 14, blk 466, imps and pers prop 2 22
36156 Stephen H Johnson—Mortgagee's interest in Glascock Tract, map filed of record in the office of the Recorder of Alameda Co, s 33 4-12 of lots 28, 29 and 30, blk 466.. 16 59
36173 Ida Holstrom—In Glascock Tract, map filed of record in the office of the Recorder of Alameda Co, lot 34 and n 7 ft of lot 33, blk 466, imps and pers prop.......... 2 22
BLOCK 472.
36256 Dora B Miller—Mortgagee's interest in map No 2, Watts Tract, map filed of record in the office of the Recorder of Alameda Co, e 18 ft of lot 1 and w 17 ft of lot 12, blk 472 .... 16 59
36269 Annie S Kroman—Mortgagee's interest in map No 2, Watts Tract, map filed of record in the office of the Recorder of Alameda Co, s 55 ft of lot 3 and w 5 ft of s 55 ft of lot 10, blk 472 .... 16 27
36277 George W Mitchell—In map No 2, Watts Tract, map filed of record in the office of the Recorder of Alameda Co, e 40 ft of lot 12, blk 472 .... 4 26
36282 Isabella Nicol—In map No 2, Watts Tract, map filed of record in the office of the Recorder of Alameda Co, w 40 ft of lot 6, blk 472, imps.. 5 32
36282 Isabella Nicol, pers prop.... 2 22
36290 E C Haines—In map No 2, Watts Tract, map filed of record in the office of the Recorder of Alameda Co, pce of land beg at a pt in the n l of 32d st, 77 6-12 ft w fm Chestnut st, th w 37 6-12 ft by 100 ft n, por of lot 12, blk 472, imps and poll tax 1907 .... 4 50
36296 J S Meyers—Mortgagee's interest in map No 2, Watts Tract, map filed of record in the office of the Recorder of Alameda Co, pce of ld beg at a pt on the w line of Chestnut st, 170 ft n fm 32d st, th n 29 ft by 137 ft w, portion of lots 10 and 11, blk 472 .... 13 37
BLOCK 474.
36330 Gertrude Winter—In map No 2, Watts Tract, map filed of record in the office of the Recorder of Alameda Co, w 58 3-12 ft of lot 1, blk 474 and imps 10 15
36340—Robert J Bell—Mortgagee's interest in map No 2, Watts Tract, map filed of record in the office of the Recorder of Alameda Co, n 25 ft of s 50 ft of lot 2, blk 474 .... 8 54
BLOCK 476.
36353 Mary T Doyle—In Map No 2, Watts Tract, map filed of record in the office of the Recorder of Alameda Co, pce of ld beg at the nw cor of 34th and Magnolia sts, th n 38 ft by 75 ft deep w, por of lot 1, blk 476.
Also in map No 2, Watts Tract, map filed of record in the office of the Recorder of Alameda Co, w 50 ft of e 125 ft of lot 1, blk 476..... 2 11
36361 Robert J Callaghan et al—In map No 2, Watts Tract, map filed of record in the office of the Recorder of Alameda Co, lot 4, blk 476, imps and poll tax 1907.... 4 50
36402—G W S Hull—In Glascock Tract and in map No 2, Watts Tract, map filed of record in the office of the Recorder of Alameda Co, pce of ld beg at the sw cor of 36th and Chestnut sts, th w 40 ft by 100 ft deep s, por of lot 7, blk 478, imps and pers prop 7 86
36418 M A Slattery—In map No 2, Watts Tract, map filed of record in the office of the Recorder of Alameda Co, s 25 ft of lot 2, blk 478 ..... 2 76
BLOCK 486.
36466 Thomas Burke—In plot 406, map filed of record in the office of the Recorder of Alameda Co, lot 19, blk 28-486 and imps 5 01
36467—Arthur A Sullivan—In plot 406, map filed of record in the office of the Recorder of Alameda Co, lot 20, blk 28-486, imps and poll tax 1907 .... 7 72
36469 Max Levy—In plot 406, map filed of record in the office of the Recorder of Alameda Co, lots 21, 22 and 23, blk 28-486 and imps 17 77
36469 Max Levy—In plot 406, map filed of record in the office of the Recorder of Alameda Co, lots 24 and 25, blk 28-486 and imps 5 01
36475 Isabel Encannanza—In Gibbon's Property Revised, map filed of record in the office of the Recorder of Alameda Co, lot 17, blk 486, and imps 5 75
BLOCK 487.
36486 Thomas Kehoe—In Gibbon's Property Revised, map filed of record in the office of the Recorder of Alameda Co, lot 1, blk 487 and imps 10 16
BLOCK 490.
36537 F G and R G Lorencio—In Gibbon's Property Revised, map filed of record in the office of the Recorder of Alameda Co, lot 8, blk 490 and imps 5 76
36537 F G and R G Lorencio—In Gibbon's Property Revised, map filed of record in the office of the Recorder of Alameda Co, lot 7, blk 490 and imps 4 25
36652 J W Gordon—In Gibbon's Property Revised, map filed of record in the office of the Recorder of Alameda Co, lot 26, blk 490, imps and pers prop 2 22
36556 Bartley Powell—In Gibbon's Property Revised, map filed of record in the office of the Recorder of Alameda Co, lot 30, blk 490, imps and poll tax 1907 .... 4 50
BLOCK 491.
36560 John F Avelar—In plot 406, map filed of record in the office of the Recorder of Alameda Co, w 22 9-12 ft of lot 12, blk 27-491 and imps 5 01
36580 G G Unsworth—In Gibbon's Property Revised, map filed of record in the office of the Recorder of Alameda Co, lots 20 and 21, blk 491.. 5 33
36583 Nellie Higgins—In Gibbon's Property Revised, map filed of record in the office of the Recorder of Alameda Co, lot 23, blk 491, and imps 8 55
BLOCK 494.
36636 B and B McGafigan—In plot 406, map filed of record in the office of the Recorder of Alameda Co, lot 4, blk 45-494 .... 2 51
BLOCK 498.
36655 Edward Murphy (Estate of), in plot 406, map filed of record in the office of the Recorder of Alameda Co, lot 8, blk 38-498, and imps.... 5 76
36655 Edward Murphy (Estate of), in plot 406, map filed of record in the office of the Recorder of Alameda Co, lot 9, blk 38-498, and imps..... 5 75
BLOCK 502.
36734 H Gill—In Gibbon's Property Revised, map filed of record in the office of the Recorder of Alameda Co, lot 19, blk 502, and imps 5 75
BLOCK 504.
36772 Mary L Walker, in Casserly Tract at Point, map filed of record in the office of the Recorder of Alameda Co, lot 19, blk 504, and imps 27 85
36777 Elizabeth Wagner—In Casserly Tract at Point, map filed of record in the office of the Recorder of Alameda Co, e 1 ft of s ½ of lot 20, s ½ of lot 21, s ½ of lot 22 and s ½ of lot 23, blk 504, and imps...... 26 24
BLOCK 506.
36779 Carrie A Bair—In Plot 406, map filed of record in the office of the Recorder of Alameda Co, e 1 ft of lot 26 and entire lot 27, blk 25-505, imps and pers prop 2 22
BLOCK 507.
36820 William Manrow—In Plot 406, map filed of record in the office of the Recorder of Alameda Co, lot 15, blk 37-507, and imps.......... 12 51
36820 William Manrow—In Plot 406, map filed of record in the office of the Recorder of Alameda Co, lot 16, blk 37-507 .... 6 51
BLOCK 510.
36841 Belle Shields—In Plot 406, map filed of record in the office of the Recorder of Alameda Co, lot 1, blk 47-510, and imps 11 76
36841 Belle Shields—In Plot 406, map filed of record in the office of the Recorder of Alameda Co, lot 2, blk 47-510, and imps.......... 10 16
36841 Belle Shields—In Plot 406, map filed of record in the office of the Recorder of Alameda Co, lot 3, blk 47-510, and imps.......... 10 16
36841 Belle Shields—In Plot 406, map filed of record in the office of the Recorder of Alameda Co, lot 4, blk 47-510, and imps.......... 10 16
36841 Belle Shields—In Plot 406, map filed of record in the office of the Recorder of Alameda Co, lots 21, 22 and 23, frac blk 47-510.......... 8 54
36841 Belle Shields—In Plot 406, map filed of record in the office of the Recorder of Alameda Co, lot 24, blk 47-510 .... 6 93
36841 Belle Shields—In Plot 406, map filed of record in the office of the Recorder of Alameda Co, lot 25, blk 47-510 .... 6 93
36841 Belle Shields—In Plot 406, map filed of record in the office of the Recorder of Alameda Co, lot 30, blk 47-510 .... 6 93
BLOCK 514.
36863 Ben C Noyer—In Plot 406, map filed of record in the office of the Recorder of Alameda Co, w 50 ft of lots 23 and 24, blk 36-514..... 16 16
BLOCK 517.
36901 Penelope Porch—Mortgagee's interest in Ziegenbein Survey No. 1166, map filed of record in the office of the Recorder of Alameda Co, lot 13, blk 517.................... 9 51
36914 Antonio A Sarment—In Ziegenbein Survey No 1166, map filed of record in the office of the Recorder of Alameda Co, lot 24, blk 517, and imps 26 24
36919 Granite Mutual Building and Loan Association—Mortgagee's interest in Ziegenbein Survey No 1166, map filed of record in the office of the Recorder of Alameda Co, lot 27, blk 517.................... 5 01
BLOCK 518.
36926 George E Lilley—In Casserly Tract at Point, map filed of record in the office of the Recorder of Alameda Co, lot 7 and n 14 ft of lot 6, blk 518, imps and poll tax 1907.. 4 50
36932 Yenta Rosenthal—In Casserly Tract at Point, map filed of record in the office of the Recorder of Alameda Co, lot 12, blk 518, and imps........ 5 75
BLOCK 520.
36988 Anna C Merz—Mortgagee's interest, in Casserly Tract at Point, map filed of record in the office of the Recorder of Alameda Co, lot 24, blk 520.................... 13 37
BLOCK 522.
37065 Walter Uhlman—Pce of ld beg at a pt 112 ft w fm Wood st and 60 ft s fm the n line of Chase st (if produced w), th w 25 ft by 136 3-12 ft s, por of blk 522 .... 5 33
BLOCK 523.
37078 Jefferson D King—Pce of ld beg at a pt on the n line of Division st, 208 ft e fm Pine st, th e 30 ft by 130 ft n, por of blk 523.............. 5 75
BLOCK 524.
37097 Northern Railway Company—In Gibbon's Property at Point, map filed of record in the office of the Recorder of Alameda Co, w 3 ft of e 82 ft of lots 7 to 10, blk 524... 2 11
BLOCK 526.
37108 Pacific Improvement Company—In Gibbon's Property at Point, map filed of record in the office of the Recorder of Alameda Co w 21 ft of lots 6 to 10 inc, blk 526 .... 8 55
BLOCK 528.
37130 D H Jurgens—Pce of ld beg at a pt on the w line of Campbell st, 54 6-12 ft s fm 10th st, th s 25 6-12 ft by 91 ft w, por of blk 528, and imps 10 16
37131 G W Mitchell—Pce of ld beg at a pt on the s line of 10th st, 190 ft e fm Willow st, th e 33 ft by 80 ft s, por of blk 528, and imps.......... 10 26
37144 A Fisk and A A Freeman—Pce of ld beg at a pt on the s line of 10th st, 124 ft w fm Campbell st, th w 33 ft by 80 ft s, por of blk 528, and imps 11 76
BLOCK 529.
37168 Oakland Bank of Savings—Mortgagee's interest, pce of ld beg at a pt on the s line of 10th st, 133 4-12 ft e fm Wood st, th e 66 8-12 ft by 113 7-12 ft s, por of blk 529 .... 16 59
BLOCK 534.
37270 Peter Martinelli—In Part of Plot 402, map filed of record in the office of the Recorder of Alameda Co, n 25 ft of lots 19 and 20, blk 534, imps and poll tax 1907.......... 4 50
BLOCK 535.
37277 Jerry Sullivan — In Toland Tract, map filed of record in the office of the Recorder of Alameda Co, lot 6, blk A-535, imps and poll tax 1907 .... 4 50
37297 Ellen Farrell — In Toland Tract, map filed of record in the office of the Recorder of Alameda Co, lot 24, blk A-535, and imps.......... 5 75
BLOCK 536.
37309 Louis Cayron—In Toland Tract, map filed of record in the office of the Recorder of Alameda Co, lot 7, blk B-536, and imps 2 11
BLOCK 537.
37341 Jennie L McAvoy (an undivided ½ interest in), Lucie A O'Brien (an undivided ½ interest in)—Pce of ld beg at the se cor of Campbell and 11th st, th e 80 ft by 160 ft deep s, por of blk 537, and imps.......... 21 52
37344 E G and M J Read—Pce of ld beg at a pt on the s line of 11th st, 173 ft w fm Peralta st, th w 30 ft by 102 ft s, por of blk 537, and imps 3 72
37344 E G and M J Read—Pers prop 2 22
37350 William Gardiner—Pce of ld beg at a pt on the w line of Peralta st, 64 6-12 ft s from 11th st, th s 27 6-12 ft by 100 ft w, por of blk 537, and imps.............. 6 01
BLOCK 538.
37363 John D O'Brennen—In map of blk 713, map filed of record in the office of the Recorder of Alameda Co, lot 12 and e ½ of lot 13, blk 538, imps and poll tax 1907 .... 4 50
37378 Antone Hassler—In map of block 713, map filed of record in the office of the Recorder of Alameda Co, lot 25 and s 1 ft of lot 26, blk 538, imps and poll tax 1907. 4 50
BLOCK 540.
37413 Joseph H Heran—In Oakland Point Homestead, map filed of record in the office of the Recorder of Alameda Co, e 23¼ ft of lot 5, blk B-540, and imps 4 25
BLOCK 541.
37439 Catherine Connerton—In Plot 401, map filed of record in the office of the Recorder of Alameda Co, pce of ld beg at the nw cor of 11th and Wood sts, th n 27 ft by 102½ ft deep w, por blk 541, and imps 7 26
BLOCK 545.
37511 State Savings Bank—Mortgagee's interest, in Oakland Point Homestead, map filed of record in the office of the Recorder of Alameda Co, e 25 ft of lot 8, blk D-545 .... 6 94
BLOCK 554.
37692 T F Ta[illegible]—Mortgagee's interest, in map of redivision of blk 740, and por blks 739, 727 and 728, map filed of record in the office of the Recorder of Alameda Co, lot 19, blk A-554 .... 14 98
BLOCK 556.
37719 California Door Company—In Garden Tract, map filed of record in the office of the Recorder of Alameda Co, s 47 ft 7½ inches of lots 8 to 14 inc, blk B-556, and imps 98 62
37719 California Door Company—In Garden Tract, map filed of record in the office of the Recorder of Alameda Co, lot 15, blk B-556 .... 8 54
37719 California Door Company—In Garden Tract, map filed of record in the office of the Recorder of Alameda Co, lot 16, blk B-556 .... 5 33
37719 California Door Company—In Garden Tract, map filed of record in the office of the Recorder of Alameda Co, lot 17, blk B-556 .... 5 33
37719 California Door Company—In Garden Tract, map filed of record in the office of the Recorder of Alameda Co, lot 18, blk B-556 .... 5 33
37719 California Door Company—In Garden Tract, map filed of record in the office of the Recorder of Alameda Co, lot 19, blk B-556 .... 5 33
37719 California Door Company—In Garden Tract, map filed of record in the office of the Recorder of Alameda Co, lot 20, blk B-556 .... 5 33
37719 California Door Company—In Garden Tract, map filed of record in the office of the Recorder of Alameda Co, lot 21, blk B-556 .... 5 33
BLOCK 558.
37724 Nellie E Clark—An undivided 8-9 interest, pce of ld beg at a pt on the w line of Willow st, 73 4-12 ft n from 16th st, th n 42 3½-12 ft, w 190 ft, s 115 7½-12 ft, e 34 ft, ne to beg, por blk 558. 10 27
37726 Howard C Clark (undivided 4-9 interest), Marion E Clark (undivided 4-9 interest)—Pce of ld beg at the sw cor of 17th and Willow sts, th s 115 7½-12 ft by 190 ft deep, w, por of blk 558 .... 14 02
37728 Nellie E Clark—Triangular pce of ld beg at nw cor of 16th and Willow sts, being 73 11-12 ft n on Willow st by 156 ft w on 16th st, por blk 558 .... 5 76
BLOCK 560.
37751 William Walsh—In map of redivision of block 740 and por blocks 739, 727 and 728, map filed of record in the office of the Recorder of Alameda Co, lot 8, blk B-560........ 6 94
37751 William Walsh—In map of redivision of block 740 and por blocks 739, 727 and 728, map filed of record in the office of the Recorder of Alameda Co, lot 9, blk B-560, and imps 11 76
BLOCK 561.
37754 P J Lynd et al—In map of redivision of block 740 and por blocks 739, 727 and 728, map filed of record in the office of the Recorder of Alameda Co, lots 1 and 2, blk A-561, imps and poll tax 1907 ..... 4 50
37763 H T Hayes—In map of redivision of block 740 and por blocks 739, 727 and 728, map filed of record in the office of the Recorder of Alameda Co, lots 8 and 9, blk A-561, and imps 8 01
37777 Daniel McLeod—In map of redivision of block 740 and por blocks 739, 727 and 728, map filed of record in the office of the Recorder of Alameda Co, lot 25, blk A-561, and imps 21 41
37777 Daniel McLeod—Pers prop.... 2 22
37777 Daniel McLeod—In map of redivision of block 740 and por blocks 739, 727 and 728, map filed of record in the office of the Recorder of Alameda Co, lot 26, blk A-561........ 5 33
37777 Daniel McLeod—In map of redivision of block 740 and por blocks 739, 727 and 728, map filed of record in the office of the Recorder of Alameda Co, lot 27, blk A-561........ 5 33
BLOCK 563.
37784 C S Wheeler et al.—E 5 ft by 23 3-12 ft, blk 563.......... 1 25
BLOCK 588.
37845 W F Brock—In Peralta Homestead, map filed of record in the office of the Recorder of Alameda Co, e 50 ft lot 1, blk O-588 .... 5 33
BLOCK 589.
37884 Eliese Hensen—In Peralta Homestead, map filed of record in the office of the Recorder of Alameda Co, s 25 ft lot 11, blk N-589.......... 3 72
BLOCK 594.
37938 Maria Cravaetha—In Map No. 2, Watts Tract, map filed of record in the office of the Recorder of Alameda Co, s 25 ft of n 50 ft of sub G, H, I and J, lot 1, blk 594, and imps 6 94
BLOCK 595.
37981 Christopher Smith—In Map No. 2, Watts Tract, map filed of record in the office of the Recorder of Alameda Co, sub D, lot 3, blk 595, and imps 2 11
37994 Jane Barbuke—In Map No. 2, Watts Tract, map filed of record in the office of the Recorder of Alameda Co, sub A, lot 10, sub B, lot 10, sub C, lot 10, blk 595, and imps. 2 11
BLOCK 597.
38075 W R Slater—In Map No. 2, Watts Tract, map filed of record in the office of the Recorder of Alameda Co, sub F, lot 6, blk 597 .... 3 72
BLOCK 606.
38163 Nancy M White—In Map No. 2, Watts Tract, map filed of record in the office of the Recorder of Alameda Co, sub A, lot 6, blk 606, and imps.. 5 00
38163 Nancy M White—In Map No. 2, Watts Tract, map filed of record in the office of the Recorder of Alameda Co, sub B, lot 6, blk 606...... 2 01
38164 Nancy M White—In Map No. 2, Watts Tract, map filed of record in the office of the Recorder of Alameda Co, sub A, lot 7, and sub B of lot 7, blk 606, and imps... 2 01
38165 N B Gazley—Mortgagee's interest in Map No 2 Watts Tract, map filed of record in the office of the Recorder of Alameda Co, sub A lot 7 and sub B lot 7, blk 606.... 3 51
BLOCK 608.
38232 R L Farney—In Map No 2 Watts Tract, map filed of record in the office of the Recorder of Alameda Co, sub C lot 9, blk 608........ 3 72
BLOCK 609.
38259 E P Hartman—In Map No 2 Watts Tract, map filed of record in the office of the Recorder of Alameda Co, sub C lot 5 and sub D lot 5, blk 609, imps and poll tax 1907 .... 4 50
BLOCK 610.
38296 Joseph Smith—In Map No 2 Watts Tract, map filed of record in the office of the Recorder of Alameda Co, sub C lot 7, blk 610, imps and poll tax 1907.............. 4 50
BLOCK 611.
38320 John M Alves—In Map No 2 Watts Tract, map filed of record in the office of the Recorder of Alameda Co, sub B lot 3, blk 611, and imps.. 10 16
38320 John M Alves—Pers prop... 2 22
38320 John M Alves—In Map No 2 Watts Tract, map filed of record in the office of the Recorder of Alameda Co, s ½ sub C lot 3, blk 611.... 2 11
38336 James Leonard—In Map No 2 Watts Tract, map filed of record in the office of the Recorder of Alameda Co, sub A lot 9, blk 611, imps and poll tax 1907.............. 4 50
38340 John and Della Alvez—In Map No 2 Watts Tract, map filed of record in the office of the Recorder of Alameda Co, sub A lot 10, blk 611........ 3 72
38340 John and Della Alvez—In Map No 2 Watts Tract, map filed of record in the office of the Recorder of Alameda Co, sub B lot 10, blk 611 .... 3 72
BLOCK 612.
38361 Helen M Hitchcock—In Map No 2 Watts Tract, map filed of record in the office of the Recorder of Alameda Co, sub A lot 5, blk 612.... 3 72
38361 Helen M Hitchcock—In Map No 2 Watts Tract, map filed of record in the office of the Recorder of Alameda Co, sub B lot 5, blk 612.......... 3 72
BLOCK 613.
38388 Geo H Fogg—Mortgagee's interest, in Map No 2 Watts Tract, map filed of record in the office of the Recorder of Alameda Co, sub B lot 2, sub C lot 2, sub D lot 2, except por assessed to Seifert, lot 9, blk 613.... 51 98
BLOCK 614.
38403 A A Dennison—In Map No 2 Watts Tract, map filed of record in the office of the Recorder of Alameda Co, (por s of charter line), lot 1, blk 614, and imps.............. 3 72
BLOCK 620.
38423 Mary Roeth—In Potter Tract, map filed of record in the office of the Recorder of Alameda Co, lots 20 and 22, blk B-620, and imps....... 26 03
38424 Farmer and Merchants Savings Bank—Mortgagee's interest, in Potter Tract, map filed of record in the office of the Recorder of Alameda Co, lots 20 and 22, blk B-620 80 84
BLOCK 623.
38463 Breed and Bancroft—In Fountain Place, map filed of record in the office of the Recorder of Alameda Co, e 50 ft of lot 1, blk G-623, and imps 68 07
BLOCK 624.
38450 Mrs E J Bradley—Pce of ld beg at the nw cor of Webster and 14th sts, th n 136 ft by 150 ft deep w, por of blk 624, and imps..........261 77
BLOCK 625.
38536 M V Waterbury—Pce of ld beg at the nw cor of 14th and Harrison sts, th w 40 ft by 103 ft deep n, por blk 625, and imps.............. 8 76
38538 M V Waterbury—Pce of ld beg at a pt on the w line of Harrison st, 103 ft n fm 14th st, th n 103 ft by 150 ft w, por of blk 625, and imps... 95 86
38575 G H Fogg—Mortgagee's interest, pce of ld beg at a pt on the e line of Webster st, 606 ft n fm 14th st, th n 25 ft by 150 ft e, por of blk 625 .... 20 02
BLOCK 626.
38589 Emma M Collins—Pce of ld beg at a pt on the e line of Harrison st, 234 ft s fm Durant st, th s 60 ft by 150 ft e, por of blk 620, and imps 84 59
38616 Susan W McCarthy—In Alice Park, map filed of record in the office of the Recorder of Alameda Co, s 52 ft of lot 12, blk 626, and imps 22 27
BLOCK 627.
38642 Realty Bond and Finance Company—Mortgagee's interest, pce of ld beg at a pt on the e line of Alice st, 610 ft s fm 19th st, th s 50 ft by 139 94-100 ft e, por of blk 627 .... 40 73
38652 H W Bishop—Pce of ld beg at a pt on the e line of Alice st, 190 ft s fm Durant st, th s 50 ft by 133 94-100 ft e, por of blk 627, imps and pers prop.............. 9 08
BLOCK 633.
38734 Rebecca A Stolp—Pce of ld beg at a pt on the n line of Lake st, 100 ft e fm Jackson st, th e 100 ft by right angles n to Lake Merritt, por. of blk 633, imps and pers prop 17 60
BLOCK 636.
38768 Enoch Winsby—Pce of ld beg at a pt on the e line of Webster st, 200 ft n fm 19th st, th n 60 45-100 ft by 150 ft e, por of blk 636, and imps 79 33
38768 Enoch Winsby—Pers prop.... 5 65
38770 H M and A A Weatherbee—Pce of ld beg at a pt on the e line of Webster st, 100 ft n fm 19th st, th n 50 ft by 150 ft e, por of blk 636, imps and poll tax 1907.. 4 50
BLOCK 641.
38871 Louis E Gieschen—In Campbell Tract, map filed of record in the office of the Recorder of Alameda Co, lot 42, blk 641, and imps....... 71 29
BLOCK 644.
38925 Anna W Booth—In Hogan Tract, map filed of record in the office of the Recorder of Alameda Co, e 25 ft of lot 8, blk 644, and imps 19 27
38933 R R Cartwright—In Hogan Tract, map filed of record in the office of the Recorder of Alameda Co, lot 15, blk 644, and imps...... 20 77
BLOCK 645.
38975 Mrs Emma L Winchester—Pce of ld beg at a pt on the s line of Hobart st, 524 9-12 ft w fm Telegraph ave, th w 75 ft, s 117 7-12, w 2 ft, s 16 ft, e 77 ft, n 133 7-100 ft to beg, por of blk 645, and imps 92 20
38975 Mrs Emma L Winchester—Pers prop 5 65
38982 Fannie C Preble—Pce of ld beg at a pt on the s line of Hobart st, 256 75-100 ft w fm Telegraph ave, th w 34 ft by 117 7-12 ft s, por of blk 645, and imps.......... 32 03
BLOCK 649.
39088 Alameda Land Company (a corporation) — In Wilcox Place, map filed of record in the office of the Recorder of Alameda Co, pce of ld beg at a pt 100 ft w from the w line of Broadway, th w 58½ ft, th n 50 ft, th 59 4-12 ft, th s 50 ft to pt of beg, por of blk C-649....... 16 59
BLOCK 650.
39100 Mahala J McDowell—Pce of ld beg at a pt on the w line of Franklin st, 101 4-10 ft n from 20th st, th n 40 ft, w 100 22-100 ft, sw 35 55-100, e 113 88-100 to beg, por of blk 650, and imps 22 27
39122 D Handbine—In Wilcox Place, map filed of record in the office of the Recorder of Alameda Co, w 90 ft of lot 3, blk E-650, and imps........140 47
39126 Desire Handbine—In Wilcox Place, map filed of record in the office of the Recorder of Alameda Co, pce of ld beg at a pt on the e line of Broadway st, 83 ft n from 20th st, th n 17 ft by 90 ft e, por of blk 650 .... 40 73
BLOCK 651.
39129 A B Croyland — Mortgagee's interest, in Pacific Homestead, map filed of record in the office of the Recorder of Alameda Co, pce of ld beg at the sw cor of 22d and Webster sts, th s 100 ft by 106 ft deep w, por of blk 3-651 .... 5 75
39131 Felton Taylor—In Pacific Homestead, map filed of record in the office of the Recorder of Alameda Co, pce of ld beg at a pt on the w line of Webster st, 100 ft s from 22d st, th s 45 ft by 100 ft w, por of blk 3-651, and imps 33 54
BLOCK 658.
39238 Annie Sherry — Mortgagee's interest, in Pacific Homestead, map filed of record in the office of the Recorder of Alameda Co, e 50 ft of n 81 ft of lot 1, blk 10-658.. 38 04
39239 M L Chamberlain — Mortgagee's interest, in Pacific Homestead, map filed of record in the office of the Recorder of Alameda Co, e 50 ft of n 81 ft of lot 1, blk 10-658 .... 8 55
39244 Jared Burgett—In Pacific Homestead, map filed of record in the office of the Recorder of Alameda Co, pce of ld beg at a pt on the e line of Telegraph ave, 25 ft s from 23d st, th s 25 ft by 65 ft e, por of blk 10-658, and imps 25 27
BLOCK 659.
39265 Mary Lambert—In Tuttle Tract, map filed of record in the office of the Recorder of Alameda Co, e 40 ft of lot 8, blk 659, and imps......... 26 03
BLOCK 660.
39313 H C Edwards—In Simpson Tract, map filed of record in the office of the Recorder of Alameda Co, w 20 ft of lot 5, and e 20 ft of lot 6, blk 660, imps and poll tax 1907 .... 4 50
39345 Mountain View Cemetery Association—Mortgagee's interest, in Tuttle Tract, map filed of record in the office of the Recorder of Alameda Co, pce of ld beg at a pt on the w line of Telegraph ave 64 8¾-12 ft n from 22d st, th n 74 8-12 ft by 99 2½-12 ft w, por of lot 28; also in Tuttle Tract, map filed of record in the office of the Recorder of Alameda Co, lot 27, blk 660 .... 95 10
BLOCK 662.
39393 Mike McGovern—In Kelsey Tract, map filed of record in the office of the Recorder of Alameda Co, lot 5, blk R-662, imps and poll tax 1907 4 50
39401 A F Werner—In Kelsey Tract, map filed of record in the office of the Recorder of Alameda Co, n 30 ft of lot 10 and s 10 ft of lot 9, blk R-662, imps and pers prop.. 3 93
BLOCK 663.
39432 Magdalina Ruthland—In Kelsey Tract, map filed of record in the office of the Recorder of Alameda Co, lot 19, blk Q-663 .... 11 76
BLOCK 664.
39445 L Livingston—In Kelsey Tract, map filed of record in the office of the Recorder of Alameda Co, lot 15, blk P-664, imps and poll tax 1907.......... 4 50
39447 Katherine A Carpenter — In Kelsey Tract, map filed of record in the office of the Recorder of Alameda Co, lot 17, blk P-664, and imps..... 19 81
39463 B Egenberger—In Kelsey Tract, map filed of record in the office of the Recorder of Alameda Co, pce of ld beg at a pt on the e line of Grove st, 148 6-12 ft st from 24th st, th s 50 ft by 78 5-12 ft e, por of blk P-664, imps and poll tax 1907 4 50
39484 F O Erwin—Mortgagee's interest, in Simpson Tract, map filed of record in the office of the Recorder of Alameda Co, e 25 ft of lot 34 and w 44 ft of lot 35, blk 664 .... 43 94
BLOCK 666.
39526 C A and Lillian Parker—In Pacific Homestead, map filed of record in the office of the Recorder of Alameda Co, pce of ld beg at a pt on the n line of 23d st 100 ft e from Valley st, th e 25 ft by 115 ft n, por of lot 9, blk 12-666, imps and pers prop.. 2 22
BLOCK 667.
39545 Jos E Baker—In Pacific Homestead, map filed of record in the office of the Recorder of Alameda Co, n ½ of lot 8, blk 13-667, imps and pers prop 3 95
BLOCK 668.
39560 Charles H Butler—In Valdez Tract, map filed of record in the office of the Recorder of Alameda Co, n 25 ft of lot 5, blk 668; also in Valdez Tract, map filed of record in the office of the Recorder of Alameda Co, pce of ld beg at a pt on the e line of Webster st 100 ft s from 24th st, th s 59½ ft by 140 ft e, por of lots 7, 9 and 12, and all of lot 6, blk 668, and imps 10 16
39560 Charles H Butler—Pers prop.. 2 22
39569 Emma Jane Gray—In Valdez Tract, map filed of record in the office of the Recorder of Alameda Co, n 100 ft of lot 9, blk 668, imps and pers prop 3 93
39592 Sydney B Newsom—In Valdez Tract, map filed of record in the office of the Recorder of Alameda Co, lots 8 and 9, blk 669, imps and poll tax 1907 .... 4 50
BLOCK 675.
39721 Society of the Seventh Day Adventist Church—In Kelsey Tract, map filed of record in the office of the Recorder of Alameda Co, lot 10, blk O-675, and imps............113 11
39721 Society of the Seventh Day Adventist Church—In Kelsey Tract, map filed of record in the office of the Recorder of Alameda Co, lot 11, blk O-675 .... 24 64
39754 Peter G F Claudius—In Kelsey Tract, map filed of record in the office of the Recorder of Alameda Co, lot 46, blk O-675, imps and poll tax 1907 .... 22 52
BLOCK 676.
39793 J E Russell—In Kelsey Tract, subdivision of blk L, map filed of record in the office of the Recorder of Alameda Co, pce of ld beg at a pt on the s line of Sycamore st 146 ft e from Grove st, th e 44 ft by 100 ft s, por of blk L-676, imps and poll tax 1907 .... 4 50
BLOCK 677.
39796 Helen W Merwin—In Kelsey Tract, in subdivision of blk L, map filed of record in the office of the Recorder of Alameda Co, pce of ld beg at a pt on the s line of Sycamore st 530 8-10 ft w from Telegraph ave, th w 36 ft by 100 ft s, por of blk L-676, imps and pers prop 3 93
39813 Margaret Windall—In Kelsey Tract, map filed of record in the office of the Recorder of Alameda Co, lot 24, blk N-677, and imps 24 52
39813 Margaret Windall—In Kelsey Tract, map filed of record in the office of the Recorder of Alameda Co, lot 7, blk N-677 .... 11 76
39829 Henry East—In Kelsey Tract, map filed of record in the office of the Recorder of Alameda Co, lot 14, blk N-677 .... 18 27
39829 Henry East—In Kelsey Tract, map filed of record in the office of the Recorder of Alameda Co, lot 15, blk N-677, and imps .... 22 [illegible]
BLOCK 679.
39883 T H Montgomery, Charles Allen, J K Nisser, O P Hayes—An undivided ¼ interest each in Kelsey Tract, map filed of record in the office of the Recorder of Alameda Co, lot 1, blk J-679 ....115 11
39921 H C Epperson—In Kelsey Tract, map filed of record in the office of the Recorder of Alameda Co, pce of ld beg at a pt on the s line of 26th st 307 ft w from Grove st, th w 25 ft by 98 ft s, portion of blk J-679 and imps 11 76
39923 James Corley—In Kelsey Tract, map filed of record in the office of the Recorder of Alameda Co, pce of ld beg at a pt on the s line of 26th st 382 ft w from Grove st, th w 25 ft by 98 ft s, portion of blk J-679, and imps 8 01
39929 Edwin Hampton—In Kelsey Tract, map filed of record in the office of the Recorder of Alameda Co, pce of ld beg at a pt on the s line of 26th st 457 ft w fm Grove st, th w 25 ft by 98 ft s, portion of blk J-679 and imps .... 16 [illegible]
BLOCK 680.
39943 J B Lauffer—In Whitcher Tract, map filed of record in the office of the Recorder of Alameda Co, lot 11, blk 680 .... 6 51
39944 J B Lauffer—In Whitcher Tract, map filed of record in the office of the Recorder of Alameda Co, w 22 6-12 ft of lots 12, 13 and 14, blk 680 and imps; also in Whitcher Tract, map filed of record in the office of the Recorder of Alameda Co, pce of ld beg at a pt 67 6-12 ft w fm West st and 85 ft s fm 27th st, th w 22 6-12 ft by 17 1-2 ft, n portion of lot 15, blk 680, and imps .... 11 7[illegible]
BLOCK 682.
40023 Celia H Waterhouse — In Knox Park, map filed of record in the office of the Recorder of Alameda Co, lot 16, blk 682 and imps... 20 77
40024 James Corley — In Knox Park, map filed of record in the office of the Recorder of Alameda Co, lot 17, blk 682 and imps 20 78
40026 Anna B Kerr—In Knox Park, map filed of record in the office of the Recorder of Alameda Co, w 30 ft of lot 19 and e 10 ft of lot 20, blk 682 and imps... 2 11
40026 Anna B Kerr—Pers prop.. 3 93
BLOCK 683.
40069 A Campbell — In Lincoln Homestead, map filed of record in the office of the Recorder of Alameda Co, w ½ of lot 31, blk 683, imps and poll tax 1907 .... 13 51
40071 D M Cohen—In Lincoln Homestead, map filed of record in the office of the Recorder of Alameda Co, lot 32, blk 683, imps and pers prop 2 22
BLOCK 684.
40101 Margaret F Briare—Pce of ld beg at the ne cor of Telegraph ave and 26th st, th n 123 ft, e 140, n 6 ft, e 10 ft, s 135 ft, w 150 ft to beg, portion of blk 684, imps and pers prop .... [illegible]
BLOCK 685.
40141 Lucy B Blackwood — In Oakland Homestead, map filed of record in the office of the Recorder of Alameda Co, lot 41, blk 685 and imps 16 28
40142 I M Bartlett—In Oakland Homestead, map filed of record in the office of the Recorder of Alameda Co, pce of ld beg at the se cor of lot 39, th n 120 ft more or less, th e 85 ft more or less, s 125 50-100 ft more or less, th e 42 ft to the pt of beg, portion of lot 39, blk 685 .... 3 71
BLOCK 687.
40209 E N Ewer—In map of Borland property, map filed of record in the office of the Recorder of Alameda Co, lot 8, blk 687 and imps [illegible]
40215 William J Roth—In map of Borland property, map filed of record in the office of the Recorder of Alameda Co, n 38 ft of lot 17 and s 7 ft of lot 16, blk 687, imps and pers prop and poll tax 1907 .... 18 06
BLOCK 688.
40239 Catherine A Buckey—Pce of ld beg at a pt on the n line of 28th st 375 ft e from Telegraph ave, th e 67 ft by 145 ft n, portion of blk 688 and imps 17 78
40245 William Mountain — Mortgagee's interest, pce of ld beg at a pt on the n line of 28th st 125 ft e from Telegraph ave, th e 46 ft by 145 ft n, portion of blk 688 .... 28 77
40246 James W Mays—Pce of ld beg at a pt on the n line of 28th st 171 ft e fm Telegraph ave, th e 54 ft by 145 ft n, portion of blk 688, and imps .... 40 7[illegible]
BLOCK 689
40260 Catherine Weiman—Mortgagee's interest, in Knox Park, map filed of record in the office of the Recorder of Alameda Co, lot 28 and w 14 8-10 ft of lot 29, blk 689 .... 6 91
40308 F H Chisholm—In map of Austin Park, map filed of record in the office of the Recorder of Alameda Co, lot 5, blk 690, imps and poll tax 1907 .... 4 50
BLOCK 690
40310 William J Poole—In map of Austin Park, map filed of record in the office of the Recorder of Alameda Co, lot 6, blk 690 and imps 4 35
40311 Z L Veitch—Mortgagee's interest in map of Austin Park, map filed of record in the office of the Recorder of Alameda Co, lot 6, blk 690 .... 16 27
40362 Timothy O'Leary—In Alden Tract, map filed of record in the office of the Recorder of Alameda Co, w 10 ft of lot 36 and e 25 ft of lot 37, blk 690 and imps...... 15 [illegible]
BLOCK 691.
40392 Pauldina Frates—In Map No 2, Whitcher Tract, map filed of record in the office of the Recorder of Alameda Co, lot 28, blk 691 .... 5 01
40393 John L Rafael—In Map No 2, Whitcher Tract, map filed of record in the office of the Recorder of Alameda Co, lot 29, blk 691 and imps 15 [illegible]
40393 John L Rafael—In Map No 2, Whitcher Tract, map filed of record in the office of the Recorder of Alameda Co, lot 30, blk 691 and imps 6 76
BLOCK 692.
40435 J F Cross—Mortgagee's interest, in Map No 2 Whitcher Tract, map filed of record in the office of the Recorder of Alameda Co, w ½ of lots 22 to 25, blk 692. 19 [illegible]
BLOCK 693.
40442 James Corley—In Map No 2, Whitcher Tract, map filed of record in the office of the Recorder of Alameda Co, lot 1, blk A-693 and imps .... 32 [illegible]
40442 James Corley—In Map No 2, Whitcher Tract, map filed of record in the office of the Recorder of Alameda Co, lot 2, blk A-693 and imps 26 02
40442 James Corley—In Map No 2, Whitcher Tract, map filed of record in the office of the Recorder of Alameda Co, lot 3, blk A-693 and imps 18 52
40442 James Corley—In Map No 2, Whitcher Tract, map filed of record in the office of the Recorder of Alameda Co, lot 5, blk A-693.......... 4 [illegible]
40442 James Corley—In Map No 2, Whitcher Tract, map filed of record in the office of the Recorder of Alameda Co, lot 6, blk A-693 .... 4 35
BLOCK 694.
40475 Mary C Evers et al, in Brockhurst Tract, map filed of record in the office of the Recorder of Alameda Co, lot 2, blk B-694 .... 16 59
40499 Mary Ann Havey—In Brockhurst Tract, map filed of record in the office of the Recorder of Alameda Co, lot 24, blk B-694, and imps.... [illegible]

BLOCK 696.

40547 Marion English—In Brockhurst Tract (Original Sub), map filed of record in the office of the Recorder of Alameda Co, pce of ld beg at the nw cor of Grove and 29th sts, th n 37½ ft by 100 deep w, por of lot 18, blk C-696, and imps 37 50

40547 Marion English—Pers prop... 2 22

BLOCK 697.

40609 Ralph L Hathon—In Caledonia Homestead, map filed of record in the office of the Recorder of Alameda Co, w 36 ft of lot 29, blk 697...... 18 20

BLOCK 698.

40611 Charles H Du Rose—In Caledonia Homestead, map filed of record in the office of the Recorder of Alameda Co, lot 6, blk 698, and imps....... 15 52

40630 Andrew T McDonough—In Rowland Tract, map filed of record in the office of the Recorder of Alameda Co, pce of ld beg at a pt on the s line of 30th st, 247 8-100 ft w fm Telegraph ave, th w 40 ft, s 62 ft, e 40 ft, n 65 ft, to beg, por of blk 698, imps, pers prop and poll tax 1907 .... 7 94

40632 Neal McKeon—Mortgagee's interest, in Rowland Tract, map filed of record in the office of the Recorder of Alameda Co, pce of ld beg at a pt on the s line of 30th st, 247 8-100 ft w fm Telegraph ave, th w 40 ft, s 62 ft, e 40 ft, n 65 ft to beg, por of lot 698 .... 2 11

40640 L T Cook—In Rowland Tract, map filed of record in the office of the Recorder of Alameda Co, pce of ld beg at a pt on the s line of 30th st, 287 8-10 ft w fm Telegraph ave, th w 25 ft by 62 ft s, por of blk 698, and imps 11 76

40642 Beatrice M Hall—In Rowland Tract, map filed of record in the office of the Recorder of Alameda Co, pce of ld beg at the sw cor of 30th and Telegraph ave, th w 127 8-100 ft, s about 45 ft, e 126 26-100 ft, n 45 ft to beg, por of blk 698, and imps 19 80

40642 Beatrice M Hall, pers prop... 5 65

40643 Mary E Wolfling, mortgagee's interest, in Rowland Tract, map filed of record in the office of the Recorder of Alameda Co, pce of ld beg at the sw cor of 30th and Telegraph ave, th w 127 8-100 ft, s about 45 ft, e 126 75-100 ft, n 45 ft to beg, por of blk 698 .... 56 81

40644 C R Brown — In Rowland Tract, map filed of record in the office of the Recorder of Alameda Co, pce of ld beg at a pt on the w line of Telegraph ave, 45 ft s from 30th st, th s 39 96-100 ft, w 106 37-100 ft, n 30 67-100 ft, e 106 26-100 ft to beg, por of blk 698 ...... 5 01

BLOCK 699.

40671 Henry H Smith—In McClure Academy Grounds, map filed of record in the office of the Recorder of Alameda Co, n 25 ft of lot 22, and all of lot 23, blk 699, imps.... 48 75

40671 Henry Smith—Pers prop...... 5 65

40689 Bertha L Thomas—In Armes Tract, map filed of record in the office of the Recorder of Alameda Co, e 100 ft of lot 13 and 14 and e 100 ft of n 6 66-100 ft of lot 12, blk A-699, and imps 58 32

BLOCK 700.

40695 J H Landreth — In Oakland Homestead, map file of record in the office of the Recorder of Alameda Co, pce of ld on the n line of 29th st, 153 ft e fm Summit st, th e 72 ft, n 100 ft, w 52 ft, n 75 ft, w 20 ft, s 175 ft to beg, por lot 26, blk 700, imps and poll tax 1907...... 4 50

BLOCK 702.

40718 Robert W Bartram—In Oakland Homestead and Academy Homestead, map filed of record in the office of the Recorder of Alameda Co, pce of ld beg at a pt on the s line of Orchard st, 249 8-12 ft e fm Broadway, th e 44 ft, s 149 8-12 ft, e 32 ft, s 49 67-100 ft, w 76 ft, n 199 67-100 ft to beg, por of blk 702 and imps 11 01

40718 R W Bartram—Pce of ld beg at the nw cor of ld of Nelson, sd pt being 194 67-100 ft n fm 29th st, th n 5 ft, e 92 68-100 ft, n 63 27-100 ft, ne 43 ft, n 53 55-100 ft, sw 89 53-100 ft, e 50 41-100 ft, sw 57 53-100 ft w 188 84-100 ft to beg, por of blk 702 . 1 26

40719 Mary Dewing — Mortgagee's interest, pce of ld beg at the nw cor of ld of Nelson, said pt being 194 67-100 ft n fm 29th st, th n 5 ft, e 92 68-100 ft, n 63 27-100 ft, ne 43 ft, n 53 55-100 ft, sw 89 53-100 ft, e 50 44-100 ft, sw 57 53-100 ft, w 188 84-100 ft to beg, por of blk 702.... 2 01

BLOCK 703.

40732 Mary E Prosser—In map of the Oak Park Tract, map filed of record in the office of the Recorder of Alameda Co, lot 34, blk 703 .... 5 75

40732 Mary E Prosser—In map of the Oak Park Tract, map filed of record in the office of the Recorder of Alameda Co, lot 35, blk 703 .... 5 01

40764 Piedmont Building Association — Mortgagee's interest, in map of the Oak Park Tract, map filed of record in the office of the Recorder of Alameda Co, lot 36, blk 703 .... 11 76

BLOCK 704.

40784 Agnes E Haskins — Mortgagee's interest, in Academy Homestead, map filed of record in the office of the Recorder of Alameda Co, n 29 3-12 ft of lot 89 and n 41 ft of lot 88, blk 704...... 24 64

BLOCK 705.

40524 O L Jones — In Rowland Tract, map filed of record in the office of the Recorder of Alameda Co, n 25 ft of lot 3 and s 15 ft of lot 4, blk 708, and imps.......... 64 85

40824 O L Jones—Pers prop 5 65

40845 Anna Lang—Mortgagee's interest, in A J Snyder's resub of a por of blk No 2036, Rowland Tract, map filed of record in the office of the Recorder of Alameda Co, lot 17, blk 708 ...... 8 51

40940 Mary E Lambert—In Rowland Tract, map filed of record in the office of the Recorder of Alameda Co, lot 19, blk 710, and imps 20 02

40969 Mary Salmon—Mortgagee's interest, in Rowland, Whitcher & Brockhurst Tract (Henry's Sub), map filed of record in the office of the Recorder of Alameda Co, lot 12, blk 710 ...... 14 98

40970 Kate Kelley—In Rowland, Whitcher & Brockhurst Tract, map filed of record in the office of the Recorder of Alameda Co, lot 13, blk 710, and imps 10 16

40973 Anna G Goetz—In Rowland, Whitcher & Brockhurst Tract, map filed of record in the office of the Recorder of Alameda Co, lot 17, blk 710, and imps...... 14 98

40973 Anna G Goetz—Pers prop.... 3 94

BLOCK 712.

40975 Mary Hayes — In Rowland Tract, map filed of record in the office of the Recorder of Alameda Co, lots 1 and 2, blk 712, and imps...... 26 03

40976 M Brown et al—Mortgagee's interest, in Rowland Tract, map filed of record in the office of the Recorder of Alameda Co, lots 1 and 2, blk 712 ...... 15 52

40983 Herbert J Smith—In Rowland Tract, map filed of record in the office of the Recorder of Alameda Co, lots 8, 9 and 14, blk 712, and imps... 5 75

40984 Mary A French—Mortgagee's interest, in Rowland Tract, lots 8, 9 and 14, blk 712.... 35 04

40988 Arthur C Hanifin—In Rowland Tract, map filed of record in the office of the Recorder of Alameda Co, lot 11, blk 712 ...... 43 94

40990 Mary E Sullivan—In Rowland Tract, map filed of record in the office of the Recorder of Alameda Co, lot 16, blk 712, and imps....... 7 26

BLOCK 713.

40994 J M English—In Rowland Tract, map filed of record in the office of the Recorder of Alameda Co, e 37½ ft of w 75 ft of lots 1 and 2, blk 713, and imps... 21 53

41015 H H Buhring—In Rowland Tract, map filed of record in the office of the Recorder of Alameda Co, lot 17, blk 713, and imps...... 12 52

BLOCK 714.

41053 Fred S Forster—In Rowland Tract, map filed of record in the office of the Recorder of Alameda Co, pce of ld beg at a pt on the s line of 32nd st, 130 ft w fm Grove st, w 35 ft, th s 140 ft, e 50 ft, n 20 ft, e 15 ft, n 35 ft, w 30 ft, n 85 ft to beg, por of lots 5 and 8 and e 10 ft of lot 9, por of blk 714, and imps 26 24

41053 Fred S Forster—Pers prop... 2 22

41054 Albert Rowe — Mortgagee's interest in Rowland Tract, map filed of record in the office of the Recorder of Alameda Co, pce of ld beg at a pt on the s line of 32nd st, 130 ft w fm Grove st, w 35 ft, th s 140 ft, e 50 ft, n 20 ft, e 15 ft, n 35 ft, w 30 ft, n 85 ft to beg and e 10 ft of lot 9, por of blk 714 ...... 11 77

41082 Sarah W Deming—Mortgagee's interest, in Rowland Tract, map filed of record in the office of the Recorder of Alameda Co, w 35 ft of e 40 ft of lot 28, blk 714 ...... 13 26

41083 Mary M Mather—In Rowland Tract, map filed of record in the office of the Recorder of Alameda Co, e 5 ft of lot 28 and w 30 ft of lot 29, blk 714, and imps 5 76

41084 Oakland Bank of Savings—Mortgagee's interest, in Rowland Tract, map filed of record in the office of the Recorder of Alameda Co, e 5 ft of lot 28 and w 30 ft of lot 29, blk 714.......... 8 01

BLOCK 715.

41099 C M MacGregor—In Rowland Tract, map filed of record in the office of the Recorder of Alameda Co, lot 8, blk 715, and imps...... 21 53

41107 Z L Veitch—Mortgagee's interest, in Rowland Tract, map filed of record in the office of the Recorder of Alameda Co, w 20 ft of lot 13 and e 10 ft of lot 14, blk 715 ...... 15 52

BLOCK 716.

41168 Isabel B Mouser—In Rowland Tract, map filed of record in the office of the Recorder of Alameda Co, lot 11, blk 716, and imps...... 23 77

41180 Mary Johnson—In Map of Collins Tract, map filed of record in the office of the Recorder of Alameda Co, pce of ld beg at a pt on the s line of 33rd st, 100 ft e fm Grove st, th e 84 6¼-12 ft, s 120 ft, e 44 6½-12 ft, n 20 ft, e 40 6-12 ft, s 50 ft, w 140 50-100 ft, n 102 ft, w 19 6¼-12 ft, n 68 ft to beg, por of blk 716, imps and pers prop........ 5 65

BLOCK 717.

41212 Mary E Day—In Rowland Tract and Central Land Company's Tract, map filed of record in the office of the Recorder of Alameda Co, pce of ld beg at a pt on the n line of 32nd st, 116 96-100 ft w fm Grove st, th n 122 69-100 ft, w 25 11-100 ft, s 124 93-100 ft, e 25 ft to beg, por of blk 717, and imps ... 11 76

41217 J H Simpson — May Showing Remaining Property of Central Land Company in Blocks F and G, map filed of record in the office of the Recorder of Alameda Co, pce of ld s line Brockhurst st, 116 8-12 ft e fm West st, th e 42 ft by 64 ft s, por blk 717, imps and poll tax 1907 4 50

41225 C W Hunt—Mortgagee's interest, Map Showing Remaining Property of Central Land Company in Blocks F and G, map filed of record in the office of the Recorder of Alameda Co, pce of ld beg at a pt on the s line of Brockhurst st, 275 24-100 ft e fm West st, th s 78 38-100 ft, e 37 50-100 ft, n 74 87-100 ft, w 37 66-100 ft to beg, por of blk 717...... 24 64

41235 J H Simpson—In Central Land Company's Tract, map filed of record in the office of the Recorder of Alameda Co, pce of ld beg at a pt on the s line of Brockhurst st, 158 8-12 ft e fm West st, th e 41 58-100 ft by 64 ft s, por of blk 717.... 7 26

BLOCK 718.

41237 F A Sharp—In Central Land Company's Tract, map filed of record in the office of the Recorder of Alameda Co, e 31 ft of lot 4 and w 9 ft of lot 5, blk F-718, imps and pers prop....... 3 94

41241 Morris Barusch—In Central Land Company's Tract, map filed of record in the office of the Recorder of Alameda Co, w 35 ft of lot 8, blk F-718, and imps.......... 3 72

41241 Morris Barusch—Pers prop.. 2 22

41247 J J Grant—Map Showing Remaining Property of Central Land Company in Blocks F and G, map filed of record in the office of the Recorder of Alameda Co, pce of ld beg at a pt on the n line of Brockhurst st, 270 65-100 ft w fm Grove st, th w 37½ ft by 100 48-100 ft n, por of blk F-718, and imps 16 26

41271 Cynthia J Long—In Central Land Company's Tract, map filed of record in the office of the Recorder of Alameda Co, e 11 ft of lot 8 and w 25 ft of lot 9, blk F-718, and imps.......... 14 02

41272 J A Calkins—Mortgagee's interest, in Central Land Company's Tract, map filed of record in the office of the Recorder of Alameda Co, e 11 ft of lot 8 and w 25 ft of lot 9, blk F-718 .... 3 72

41277 M J Silverthorn—Map showing remaining property of Central Land Company in Blocks F and G, map filed of record in the office of the Recorder of Alameda Co, pce of ld on n line of Brockhurst st, 154 10-12 ft e from West st, th e 32 6-12 ft by 101 ft n, por blk F-718, imps and poll tax 1907 .... 4 50

BLOCK 719.

41292 Robert T Woodward—In Rowland Tract, map filed of record in the office of the Recorder of Alameda Co, e ½ of lot 7, blk 719, and imps... 16 59

BLOCK 721.

41328 Arthur C Hanifin—In Rowland Tract, map filed of record in the office of the Recorder of Alameda Co, lot 1, blk 721, and imps 50 37

41328 Arthur C Hanifin—In Rowland Tract, map filed of record in the office of the Recorder of Alameda Co, lot 2, blk 721 .... 32 68

41336 Annie Crow—In Rowland Tract, map filed of record in the office of the Recorder of Alameda Co, lot 13, blk 721, imps and pers prop..... 3 94

BLOCK 722.

41363 Edward L Bair—In Central Land Company's Tract, map filed of record in the office of the Recorder of Alameda Co, n 32 ft of lot 15, blk P-722, imps and pers prop. 3 94

BLOCK 723.

41369 Edward J Johnson—In Central Land Company's Tract, map filed of record in the office of the Recorder of Alameda Co, e 25 ft of lot 12 and w 15 ft of lots 13 and 14, blk P-723, imps and pers prop.. 3 94

41370 C C Wright—Mortgagee's interest, in Central Land Company's Tract, map filed of record in the office of the Recorder of Alameda Co, e 25 ft of lot 12 and w 15 ft of lots 13 and 14, blk P-723.. 23 03

41372 Joseph M Borrough—In Central Land Company's Tract, map filed of record in the office of the Recorder of Alameda Co, w 37½ ft of lot 9, blk P-723, imps and pers prop 3 94

41385 H Feldmann—In Central Land Company's Tract, map filed of record in the office of the Recorder of Alameda Co, e 6 3-12 ft of lot 11 and w 25 ft of lot 12, blk P-723, and imps 2 11

41385 H. Feldmann—Pers prop 2 22

41390 J H Winkler—In Central Land Company's Tract, map filed of record in the office of the Recorder of Alameda Co, w 12½ ft of lot 17 and e ½ ft of lot 18, blk P-723, imps and pers prop 2 22

BLOCK 724.

41407 Thomas McCarthy—In Central Land Company's Tract, map filed of record in the office of the Recorder of Alameda Co, s ½ of lot 17, blk K-724, and imps 32 67

41407 Thomas McCarthy—Pers prop. 7 36

41407 Thomas McCarthy—In Central Land Company's Tract, map filed of record in the office of the Recorder of Alameda Co, n ½ of lot 18, blk K-724, and imps 10 15

41425 Isaac D Wood—In Central Land Company's Tract, e 32 ft of lot 8 and w 2½ ft of lot 9, blk K-724, imps and poll tax 1907 .... 4 50

BLOCK 724.

41436 Della L Ipsen—In Central Land Company's Tract, map filed of record in the office of the Recorder of Alameda Co, e 82 ft of w 36 ft of lot 14, blk K-724, imps and pers prop 3 94

BLOCK 726.

41485 Mary A Andrews—In map of the Collins Tract, map filed of record in the office of the Recorder of Alameda Co, w 17 ft of lot 18 and e 15 ft of lot 19, blk 726, and imps.... 21 42

BLOCK 727.

41531 John J O'Rourke—In Buena Vista Homestead, map filed of record in the office of the Recorder of Alameda Co, lot 8, blk 727, and imps. 79 32

41531 John J O'Rourke—In Buena Vista Homestead, map filed of record in the office of the Recorder of Alameda Co, n 10 ft of lot 9, blk 727.. 11 76

41531 John J O'Rourke—In Buena Vista Homestead, map filed of record in the office of the Recorder of Alameda Co, n 10 ft of lot 43, blk 727. 5 33

41531 John J O'Rourke—In Buena Vista Homestead, map filed of record in the office of the Recorder of Alameda Co, lot 44, blk 727 .... 24 64

41532 Lettie W Holland—In Buena Vista Homestead, map filed of record in the office of the Recorder of Alameda Co, e 40 ft of lot 9, and all lot 10, lot 42 and s 40 ft of lot 43, blk 727, and imps.....101 88

41532 Lettie W Holland—Pers prop.. 9 08

41547 Mary and Charles Brobandt—In Buena Vista Homestead, map filed of record in the office of the Recorder of Alameda Co, lot 45, blk 727, and imps 31 07

BLOCK 728.

41558 Ella E Greeman—Mortgagee's interest, in Buena Vista Homestead, map filed of record in the office of the Recorder of Alameda Co, lot 56, blk 728 .... 6 94

41564 Mary Gallagher—In Buena Vista Homestead, map filed of record in the office of the Recorder of Alameda Co, lot 61, blk 728, and imps....... 26 24

41564 Mary Gallagher—Pers prop.. 2 22

41573 E F Clough—In Buena Vista Homestead, map filed of record in the office of the Recorder of Alameda Co, e 46 ft of lot 66, and all lot 67 and n 5 ft of lot 68, blk 728, imps, pers prop and poll tax 1907........ 6 22

BLOCK 730.

41584 Charles Stockholm—In Amended Map of College Heights, map filed of record in the office of the Recorder of Alameda Co, lot 9, blk 730, imps and poll tax 1907 ...... 4 50

41595 D Thomson—In Amended Map of College Heights, map filed of record in the office of the Recorder of Alameda Co, w 34 ft of lot 12, blk 730, imps and poll tax 1907 ...... 4 50

BLOCK 731.

41604 Charles M MacGregor—In map of the Oak Park Tract, map filed of record in the office of the Recorder of Alameda Co, lot 45, blk 731.. 11 76

41623 Martha Z Bennett—In map of the Oak Park Tract, map filed of record in the office of the Recorder of Alameda Co, lot 89, blk 731.......... 5 75

41638 H E Wilder—In map of the Oak Park Tract, map filed of record in the office of the Recorder of Alameda Co, lot 68, blk 731 .... 5 01

41662 H E Wilder—Mortgagee's interest, in map of the Oak Park Tract, map filed of record in the office of the Recorder of Alameda Co, lot 76, blk 731 .... 15 59

BLOCK 733.

41675 J L Callaghan—In Amended Map of College Heights, map filed of record in the office of the Recorder of Alameda Co, lot 2, blk 733, imps and pers prop 3 94

BLOCK 734.

41721 George W. Borrows—In Pacific Theological Seminary Tract, map filed of record in the office of the Recorder of Alameda Co, e 44 ft of lot 69, blk 734, and imps 10 16

BLOCK 735.

41725 A J Brown—In Pacific Theological Seminary Tract, map filed of record in the office of the Recorder of Alameda Co, e 40 ft of w 76 ft of lots 46 and 47, blk 735, imps and poll tax 1907 .... 4 50

BLOCK 737.

41787 Timothy O'Leary—In map "B," por of est of A C Brown, map filed of record in the office of the Recorder of Alameda Co, pce of ld beg at a pt on the s line of 35th st 661 ft w from Telegraph ave, th w 40 ft by 120 3-12 ft s, por of lot 11, blk 737, and imps 2 76

41788 W Clark—Mortgagee's interest in map "B," por of est of A C Brown, map filed of record in the office of the Recorder of Alameda Co, pce of ld beg at a pt on the s line of 35th st 661 ft w from Telegraph ave, th w 40 ft by 120 3-12 ft s, por of lot 11, blk 737 .... 23 03

41795 Benjamin T Mouser—In map "B," por of est of A C Brown, map filed of record in the office of the Recorder of Alameda Co, s 30 ft of lot 16, blk 737, and imps....... 23 03

BLOCK 739.

41869 Caroline McKinnon—In Central Land Company's Tract, map filed of record in the office of the Recorder of Alameda Co, w 25 ft of lot 26, blk 739, and imps 13 37

41874 Mabel D Cook—In Central Land Company's Tract, map filed of record in the office of the Recorder of Alameda Co, w 20 ft of lot 24 and e 15 ft of lot 25, blk L-739, and imps 4 25

41880 Bessie J Wood—Mortgagee's interest in Central Land Company's Tract, map filed of record in the office of the Recorder of Alameda Co, e 37 6-12 ft of w 42 9-12 ft of lot 9, blk L-739 .... 24 64

41889 J J Mitchell—In Central Land Company's Tract, map filed of record in the office of the Recorder of Alameda Co, w 37 6-12 ft of e 41 3-12 ft of lot 6, blk L-739, and imps.. 2 11

41889 J J Mitchell—Pers prop...... 2 22

BLOCK 740.

41904 Thirty-Fourth Street Methodist Episcopal Church—Map showing location of 35th st w of Market st, map filed of record in the office of the Recorder of Alameda Co, pce of ld beg at a pt on the w line of Market st, 60 12-100 ft n from 34th st, th n 42 ft by 83 ft w, por of blk 0-740 .... 5 75

41908 Ida Green—In Cotter Tract, map filed of record in the office of the Recorder of Alameda Co, lot 2, blk 740, and imps 32 78

41918 Mrs Eva L Curry—In Cotter Tract, map filed of record in the office of the Recorder of Alameda Co, lot 10 and w 2 ft of lot 11, blk 740, and imps 29 46

41918 Mrs Eva L Curry—Pers prop.. 2 22

41930 Max Blume—In Cottar Tract, map filed of record in the office of the Recorder of Alameda Co, lot 20, blk 740, and imps 29 46

BLOCK 741.

41953 Jennie L Bridges—In Mitchell Tract, map filed of record in the office of the Recorder of Alameda Co, w 15 ft of lot 17, and all lot 18 and e 7½ ft of lot 19, blk 741, and imps 23 04

41958 Jennie L Bridges—Pers prop.. 2 22

41964 George A Hubbell—In Mitchell Tract, map filed of record in the office of the Recorder of Alameda Co, w 10 ft of lot 20 and all lot 21, blk 741, and imps........ 16 59

41964 George A Hubbell—Pers prop. 2 22

41981 Jennie L Bridges—In Mitchell Tract, map filed of record in the office of the Recorder of Alameda Co, lot 51 and w 12½ ft of lot 50, blk 741, and imps 14 98

BLOCK 743.

42051 H A Deckelman—In Central Land Company's Tract, map filed of record in the office of the Recorder of Alameda Co, e 35 ft of lot 10, blk C-743, and imps........ 31 06

42051 H A Deckelman—Pers prop.. 7 37

42052 Caroline M Sturtevant—In Central Land Company's Tract, map filed of record in the office of the Recorder of Alameda Co, lot 13, blk C-743, and imps 19 27

42056 John Mitchell—In Central Land Company's Tract, map filed of record in the office of the Recorder of Alameda Co, e 10 ft of lot 6 and w 46 ft of lot 7, blk C-743, and imps 2 75

42069 Sarah L Butters—In Central Land Company's Tract, map filed of record in the office of the Recorder of Alameda Co, lot 12, blk C-743, and imps 21 52

BLOCK 744

42106 Charles Z Merritt—Pce of ld w line of Telegraph ave, 60 1½-12 ft s fm 36th st, th s 60 1½-12 ft by 144 ft w, por blk 744, imps and poll tax 1907 .... 4 50

BLOCK 745.

42128 E F Beckett—In Pacific Theological Seminary Tract, map filed of record in the office of the Recorder of Alameda Co, lot 1, blk 745, and imps 54 56

42128 E F Beckett—In Pacific Theological Seminary Tract, map filed of record in the office of the Recorder of Alameda Co, lot 2, blk 745, and imps 65 82

42134 Charles L Brown—In Pacific Theological Seminary Tract, map filed of record in the office of the Recorder of Alameda Co, lot 8, blk 745, imps and poll tax 1907...... 4 50

BLOCK 27.

42169 Oakland and East Side Railroad Company—In part of Plot 6, prop of J S Emery, map filed of record in the office of the Recorder of Alameda Co, lot 10, blk 27, and imps 6 94

42169 Oakland and East Side Railroad Company, in part of Plot 6, prop of J S Emery, map filed of record in the office of the Recorder of Alameda Co, lot 11, blk 27.... 5 33

BLOCK 30.

42189 George M. Perine (claimant)—Pce of ld beg at a pt at the se cor of Fallon and 12th sts, th s 100 ft, th e 495 6-12 ft, th n 41 degrees, 15 minutes, e 179 52-100 ft, th sw 547 25-100 ft on 12th st to pt of beg 23 03

42210 E C Sessions Jr (claimant)—A tract of ld beg at a pt of intersection of the w line of 11th ave, extended s with the United State Bulkhead line, th e on said Bulkhead line to the ld of John Peterson, claimant; th n to the s line of the Southern Pacific Railroad Company's right of way; th w on said right of way 292 ft more or less to a pt; th s 19 deg 35 min w 126 ft more or less to beg 8 01

42212 E C Sessions Jr (claimant)—Tract of ld beg at the pt of intersection of the s line of East 12th st, extended easterly on its present course with the e line of 14th ave, th along the e line of 14th ave 256 ft to the right of way of the Southern Pacific Railroad Company; th s 20 deg, w 84.27 ft to pt of beg; th s 21 deg, w to the United States Bulkhead line; th e along said Bulkhead line 650 ft more or less; th n 31 deg 6 min w to a pt; th n along a line 34 ft to the s line of the Southern Pacific Railroad; th w along said right of way to pt of beg 45 55

42213 E C Sessions Jr (claimant)—Tract of ld beg at a pt in the center line of 9th ave (extended s) distant 500 ft from the s line of the Southern Pacific Railroad; th e at right angles with the center line of 9th ave 180 ft; th s 29 deg 32 min e to the United States Bulkhead line; th sw along said Bulkhead line to its intersection with the center line of 9th ave, extended; th n 48 deg 55 min e to pt of beg 23 03

42214 American Dredging Company (claimant)—Tract of ld beg at a pt of intersection of the center line of 9th ave, extended, with the center line of the Southern Pacific Railroad Company's right of way; th s along center line of 9th ave extended 500 ft; th e at right angles thereto 130 ft; th continuing e to a Bulkhead line, th n 66 deg 27½ min e to a pt 126 ft s from the s line of the Southern Pacific Railroad Company's right of way; th n 20 deg 25 min e to said right of way; th w along said right of way to pt of beg 113 11

42234 The Pullman Company—Office of the State Board of Equalization. Sacramento, Aug. 5th, 1908. To the Auditor of Alameda county: Sir—The State Board of Equalization, on the 3d day of August, 1908, assessed for the year 1908 the Pullman Company for its franchise and rolling stock in the State of California for the proportionate value in this State of certain rolling stock used in and out of the State in the sum of $1,682,117.

The railways operated with said rolling stock are the Central Pacific Railway, Southern Pacific Railroad, Tonopah and Tidewater Railroad, San Pedro, Los Angeles and Salt Lake Railroad and the Atchison, Topeka and Santa Fe Railway, and the length of the main track of such railways so operated in this State is 8226.397 miles, and the length in Alameda county is 15.51 miles. The main track of said railways is the same as set out in the apportionment reported by the board to the Auditor of said county of the assessment for 1908, and being 9.80 miles of the Southern Pacific Railroad, 1.21 miles of the Central Pacific Railroad and 4.50 miles of the Atchison, Topeka and Santa Fe Railway.

The assessed value per mile of said franchise, rolling stock, as fixed by a pro-rata distribution per mile of the assessed value of the franchise and rolling stock of said company within this State, is $521.36.

The apportionment of the assessment of the said franchise and rolling stock by this board for and to Alameda county is $8087... 10 86

EAST OAKLAND.

BLOCK 3.

42294 Z L Veitch — Mortgagees interest in Higley's map of Clinton, map filed of record in the office of the Recorder of Alameda Co, pce of ld beg at a pt on the se line of 5th ave 70 ft sw fm E 9th st, th sw 40 ft by 145 ft ne, blk 3 .... 11 76

BLOCK 6.

42336 George W Haight—In Higley's map of Clinton, map filed of record in the office of the Recorder of Alameda Co, nw frac 2-3 of blk 6... 72 90

42337 Arthur W Briggs—In Higley's map of Clinton, map filed of record in the office of the Recorder of Alameda Co, pce of ld beg at the sw cor of E 10th st and 3d ave, th nw 100 ft by 225 ft, sw portion of blk 6 .... 51 99

BLOCK 7.

42352 Bridget Schahel — In Higley's map of Clinton, map filed of record in the office of the Recorder of Alameda Co, lot 19, blk 7 and imps.. 6 51

BLOCK 8.

42367 Joseph A Kirk — In Higley's map of Clinton, map filed of record in the office of the Recorder of Alameda Co, pce of ld nw line of 5th ave 65 ft sw fm E 10th st, th sw 50 ft by 115 ft, nw portion lots 13 to 17, blk 8, imps and poll tax 1907..... 4 50

BLOCK 11.

42423 L A Foster — In Higley's map of Clinton in Badger's sub of blk 11, map filed of record in the office of the Recorder of Alameda Co, lot 18, blk 11 and imps..... 16 59

42427 Patrick Duffy — Mortgagees interest in Higley's map of Clinton in Badger's sub of blk 11, map filed of record in the office of the Recorder of Alameda Co, lot 24, blk 11 .... 6 94

42430 Louise Johnson — In Higley's map of Clinton, in Badger's sub of blk 11, map filed of record in the office of the Recorder of Alameda Co, lot 26, blk 11, and imps. 8 51

BLOCK 17.

42475 J H Aydelotte — In Higley's map of Clinton, map filed of record in the office of the Recorder of Alameda Co, ne 100 ft of lot 21, nw 5 ft of lot 20 and ne 100 ft of lot 22, blk 17, and imps. 2 11

42475 J H Aydelotte—Pers prop... 2 22

BLOCK 18.

42485 H H Buhring — Mortgagees interest in Higley's map of Clinton, map filed of record in the office of the Recorder of Alameda Co, pce of ld beg at the n cor of 9th ave and E 10th st, th nw 30 ft by 70 ft deep, ne portion of lots 10, 11 and 12, blk 18. 12 52

42494 Sarah J Williams — In Higley's map of Clinton, map filed of record in the office of the Recorder of Alameda Co, sw 50 ft of lots 22, 23 and 24 and lot 21, blk 18, and imps 64 35

BLOCK 21.

42546 Edna C Clark—Mortgagees interest in Higley's map of Clinton, map filed of record in the office of the Recorder of Alameda Co, pce of ld beg at the s cor of E 11th st and 5th ave, th se 60 ft by 100 ft, sw portion of lots 22 to 24, blk 21 .... 6 94

BLOCK 23.

42558 Hannah S Crane (Estate of)—In Higley's map of Clinton, map filed of record in the office of the Recorder of Alameda Co, n 25 ft of lots 1 to 5, blk 23....... 8 55

42558 Hannah S Crane (Estate of)—In Higley's map of Clinton, map filed of record in the office of the Recorder of Alameda Co, s 100 ft of lot 1, blk 23 .... 11 76

42558 Hannah S Crane (Estate of)—In Higley's Map of Clinton, map filed of record in the office of the Recorder of Alameda Co, s 100 ft of lot 2, blk 23........ 8 54

42558 Hannah S Crane (Estate of)—In Higley's Map of Clinton, map filed of record in the office of the Recorder of Alameda Co, s 100 ft of lot 3, blk 23........ 8 55

42558 Hannah S Crane (Estate of)—In Higley's Map of Clinton, map filed of record in the office of the Recorder of Alameda Co, s 100 ft of lot 4, blk 23........ 8 54

42558 Hannah S Crane (Estate of)—In Higley's Map of Clinton, map filed of record in the office of the Recorder of Alameda Co, s 125 ft of lot 5 (except por assessed to H Brune), blk 23........ 8 54

42558 Hannah S Crane (Estate of)—In Higley's Map of Clinton, map filed of record in the office of the Recorder of Alameda Co, lot 6, blk 23.. 8 54

42558 Hannah S Crane (Estate of)—In Higley's Map of Clinton, map filed of record in the office of the Recorder of Alameda Co, lot 7, blk 23... 8 55

BLOCK 29.

42603 Benjamin C Northup—In Higley's Map of Clinton, map filed of record in the office of the Recorder of Alameda Co, sw 25 ft of lots 1 to 4, blk 29, imps and poll tax 1907 .... 14 16

BLOCK 35.

42682 William Williams—In Higley's Map of Clinton, map filed of record in the office of the Recorder of Alameda Co, lot 15 and se 11 ft of lot 16, blk 35, and imps 19 80

42682 William Williams—Pers prop. 2 22

BLOCK 37.

42716 Carl Walliser — Mortgagee's interest in Higley's Map of Clinton, map filed of record in the office of the Recorder of Alameda Co, sw 94 ft of lot 3, blk 37........ 18 20

42747 Peter Zavatiero—In Higley's Map of Clinton, map filed of record in the office of the Recorder of Alameda Co, lot 19, blk 38........ 7 26

42747 Peter Zavatiero—In Higley's Map of Clinton, map filed of record in the office of the Recorder of Alameda Co, lot 20, blk 38, and imps........ 13 26

BLOCK 39.

42765 Harriet A Tay—In Larue's Addition, map filed of record in the office of the Recorder of Alameda Co, pce of ld beg at a pt on the sw line of E 12th st, 125 ft nw fm Commerce st, th nw 31 ft by 100 ft sw, por of blk 63-39 .... 13 37

BLOCK 40.

42778 H K Lathy—In Larue's Addition, map filed of record in the office of the Recorder of Alameda Co, lot 30, blk 56-40 .... 6 94

BLOCK 45.

42804 John S Derby et al—Mortgagee's interest in Freeman's map of San Antonio, map filed of record in the office of the Recorder of Alameda Co, wharf situated on a pce of ld beg at a pt on the s line of right of way of Central Pacific R R at int with center line of 18th ave produced sw, th sw about 400 ft to Oakland Harbor improvement line, th se on same line to center line of 19th ave as produced sw, th ne on same 500 ft to s line of said right of way of Central Pacific R R, th nw to beg, por of blk 5-45...... 9 51

BLOCK 67.

42983 William V Goulart—In Camden 23d Ave Tract, map filed of record in the office of the Recorder of Alameda Co, n ½ of lot 31, blk A-67 .... 2 01

BLOCK 68.

42998 Edward C Sessions Jr—In Oakland Harbor Tract, map filed of record in the office of the Recorder of Alameda Co, lots 1 to 15 inc, blk B-68, also entire blk A-73 .... 50 05

BLOCK 71.

43005 James Coffin—In Ford's Addition, map filed of record in the office of the Recorder of Alameda Co, pce of ld beg at a pt on dividing line bet the Ford Tract and the Oakland Harbor Tract, 620 ft w fm 23rd or Park ave as now widened to 80 ft, th w along sd dividing line to the ne line of U S Tidal Canal Reservation, th se along sd curved line of sd Canal Reservation to pt of beg of sd curved line, th se along tangent or straight line of said Canal Reservation 20 ft, th in right line ne to stake in center line of Ford st if produced w, 620 ft w fm sd line of Park or 23rd ave, th n 212 6-12 ft to pt of beg, por of blk 71.... 38 04

BLOCK 74.

43017 E C Sessions Jr—In Ford's Addition, map filed of record in the office of the Recorder of Alameda Co, lot 14, blk 2-74........ 2 75

43017 E C Sessions Jr—In Ford's Addition, map filed of record in the office of the Recorder of Alameda Co, lot 15, blk 2-74........ 2 00

43017 E C Sessions Jr—In Ford's Addition, map filed of record in the office of the Recorder of Alameda Co, lot 16, blk 2-74........ 2 00

43017 E C Sessions Jr—In Ford's Addition, map filed of record in the office of the Recorder of Alameda Co, lot 17, blk 2-74........ 2 00

43017 E C Sessions Jr—In Ford's Addition, map filed of record in the office of the Recorder of Alameda Co, lot 18, blk 2-74 .... 2 00

43017 E C Sessions Jr—In Ford's Addition, map filed of record in the office of the Recorder of Alameda Co, lot 19, blk 2-74 .... 2 00

43017 E C Sessions Jr—In Ford's Addition, map filed of record in the office of the Recorder of Alameda Co, lot 20, blk 2-74 .... 2 01

43017 E C Session Jr—In Ford's Addition, map filed of record in the office of the Recorder of Alameda Co, lot 21, blk 2-74 .... 2 00

43017 E C Sessions Jr—In Ford's Addition, map filed of record in the office of the Recorder of Alameda Co, lot 22, blk 2-74 .... 2 01

43017 E C Sessions Jr—In Ford's Addition, map filed of record in the office of the Recorder of Alameda Co, lot 23, blk 2-74 .... 2 00

43017 E C Sessions Jr—In Ford's Addition, map filed of record in the office of the Recorder of Alameda Co, lot 24, blk 2-74 .... 2 01

43017 E C Sessions Jr—In Ford's Addition, map filed of record in the office of the Recorder of Alameda Co, lot 25, blk 2-74 .... 2 75

43017 E C Sessions Jr—In Ford's Addition, map filed of record in the office of the Recorder of Alameda Co, lot 26, blk 2-74 .... 2 75

BLOCK 75.

43018 E C Sessions Jr—Land of Christ, map filed of record in the office of the Recorder of Alameda Co, tract of ld bd ne by Ford's Addition, se by Park ave, sw by Park st, nw by Tidal Canal, blk 75, contg about 151 acres........ 23 03

BLOCK 76.

43020 Hercules Gas Engine Company—Pce of ld beg at a pt on the s line of U S Tidal Canal 290 80-100 northwesterly from Park st, th at right angles se 29 42-100 ft, th nw to s line of Tidal Canal, th e along sd s line of Tiday Canal 50 ft to pt of beg 16 59

43020 Hercules Gas Engine Company—Pce ld beg at a pt on the s line of U S Tidal Canal, 240 80-100 ft nw fm Park st, th along s line of said Canal nw 50 ft, th at right angles s 29 42-100 ft, th e 50 ft, th n 29 25-100 ft to beg 16 59

BLOCK 77.

43022 E C Sessions—In Ford's Addition, map filed of record in the office of the Recorder of Alameda Co, tct of ld bnded n by Oakland Harbor Tract, e by Park ave, s by ld of Margaretha Breiling and Tidal Canal, w by Tidal Canal (excepting blks 2 and 5 Fords Addition), containing 3 46-100 acres 2 01

43046 A S Garafa—In North Alameda Tract, map filed of record in the office of the Recorder of Alameda Co, lots 11, 38, 39, 41 and 42, blk 24-80, imps and poll tax 1907 .... 4 50

BLOCK 80.

43058 Grace E Story—In North Alameda Tract, map filed of record in the office of the Recorder of Alameda Co, lot 33, blk 24-80........ 2 76

43068 J E Manetta—In North Alameda Tract, resub of blk 23, map filed of record in the office of the Recorder of Alameda Co, lot 11 and se 18 ft, lot 10, blk A-181, imps and poll tax 1907........ 4 50

BLOCK 81.

43081 M M Rodrigues—Mortgagee's interest in North Alameda Tract, map filed of record in the office of the Recorder of Alameda Co, lot 14, blk B-81 .... 5 75

43089 J S Meyers—In North Alameda Tract, map filed of record in the office of the Recorder of Alameda Co, lot 48, blk B-81........ 2 76

43125 California Bank—Mortgagee's interest, in Kennedy Tract (Knowles & Potters Sub), map filed of record in the office of the Recorder of Alameda Co, lot 10, blk S-83 .... 2 11

BLOCK 85.

43149 Mary O'Connell—In Kennedy Tract (Knowles & Potters Sub), map filed of record in the office of the Recorder of Alameda Co, lots 16 and 17, blk Q-85 .... 6 94

BLOCK 86.

43159 Maria Gumazzo—In Kennedy Tract (Knowles & Potters Sub), map filed of record in the office of the Recorder of Alameda Co, lot 4, blk P-86 5 33

43159 Maria Gumazzo—In Kennedy Tract (Knowles & Potters Sub), map filed of record in the office of the Recorder of Alameda Co, nw ½ of lot 5, blk P-86 and imps...... 8 54

BLOCK 87.

43180 F W Gibson—Mortgagee's interest in Kennedy Tract (Knowles & Potters Sub), map filed of record in the office of the Recorder of Alameda Co, pce of ld beg at a pt on the se line of 26th ave, 30 ft sw from e 10th st, th sw 45 ft by 75 ft se, por of lots 1, 2 and 3, blk O-87 .... 10 27

43182 A Fialho—In Kennedy Tract (Knowles & Potters Sub), map filed of record in the office of the Recorder of Alameda Co, lots 4 and 5, blk O-87 and imps........ 2 11

43184 A Fialho—In Kennedy Tract (Knowles & Potters Sub), map filed of record in the office of the Recorder of Alameda Co, lots 6 and 7, blk O-87, and imps 3 72

43189 Thomas Cairns—In Kennedy Tract (Knowles & Potters Sub), map filed of record in the office of the Recorder of Alameda Co, sw 25 ft of ne 50 ft of lots 10, 11 and 12, blk O-87, and imps 2 75

BLOCK 88.

43204 F Martinez—In Kennedy Tract (Knowles & Potters Sub), map filed of record in the office of the Recorder of Alameda Co, sw 32 ft of lots 17, 18 and 19, blk D-88 and imps 2 11

BLOCK 89.

43216 W M Cooper—In Kennedy Tract (Knowles & Potters Sub), map filed of record in the office of the Recorder of Alameda Co, lot 7, blk C-89 5 33

BLOCK 90.

43236 J M Varao—In Kennedy Tract (Knowles & Potters Sub), map filed of record in the office of the Recorder of Alameda Co, lot 9 and w 10 ft of lot 10, blk K-90 and imps 5 33

BLOCK 91.

43262 Auguste M Perks—In Kennedy Tract (Knowles & Potters Sub), map filed of record in the office of the Recorder of Alameda Co, pce of ld beg at the e cor of E 10th st and 26th ave, th se 80 ft by 66 8-12 ft deep, ne por of lots 23 and 24, blk L-91 and imps 5 01

BLOCK 93.

43283 George Williams—In Kennedy Tract (Knowles & Potters Sub), map filed of record in the office of the Recorder of Alameda Co, lots 9 and 10, blk N-93, imps and poll tax 1907 .... 4 50

43284 H J Knowles—In Kennedy Tract (Knowles & Potters Sub), map filed of record in the office of the Recorder of Alameda Co, lot 11, blk N-93 .... 2 76

43284 H J Knowles—In Kennedy Tract (Knowles & Potters Sub), map filed of record in the office of the Recorder of Alameda Co, lot 12, blk N-93 2 75

BLOCK 94.

43308 J N Knowles and E E Potter—In Kennedy Tract (Knowles & Potters Sub), map filed of record in the office of the Recorder of Alameda Co, lot 25, blk I-94........ 5 33

BLOCK 97.

43342 F Kalodzy—In Kennedy Tract (Knowles & Potters Sub), map filed in the office of the Recorder of Alameda Co, lot 1, blk F-97 and imps........ 3 50

43342 F Kalodzy—In Kennedy Tract (Knowles & Potters Sub), map filed of record in the office of the Recorder of Alameda Co, lot 2, blk F-97 2 75

43348 Jose F Viera and wife—In Kennedy Tract (Knowles & Potters Sub), map filed of record in the office of the Recorder of Alameda Co, lot 16, blk F-97 and imps...... 3 76

BLOCK 101.

43377 Fisher Lumber Company—Mortgagee's interest, pce of ld beg at the pt of intersection of sw line of E 12th st with the w line of Park ave, th nw 160 2-12 ft, sw 207 7-12 ft to right of way of C P R R Co, se 306 7-12 ft, ne 58 ft to Park ave, n 244 9-12 ft to beg por of blk 101 .... 55 20

BLOCK 104.

43391 California Bank—In Kennedy Tract, map filed of record in the office of the Recorder of Alameda Co, lot 1, blk 2-104 .... 4 04

43391 California Bank—In Kennedy Tract, map filed of record in the office of the Recorder of Alameda Co, lot 2, blk 2-104 .... 5 32

43391 California Bank—In Kennedy Tract, map filed of record in the office of the Recorder of Alameda Co, lot 3, blk 2-104 .... 5 33

43391 California Bank—In Kennedy Tract, map filed of record in the office of the Recorder of Alameda Co, lot 4, blk 2-104 .... 5 32

43391 California Bank—In Kennedy Tract, map filed of record in the office of the Recorder of Alameda Co, lot 21, blk 2-104 .... 6 94

43391 California Bank—In Kennedy Tract, map filed of record in the office of the Recorder of Alameda Co, lot 22, blk 2-104 .... 6 93

43391 California Bank—In Kennedy Tract, map filed of record in the office of the Recorder of Alameda Co, lot 23, blk 2-104 .... 6 94

43391 California Bank—In Kennedy Tract, map filed of record in the office of the Recorder of Alameda co, lot 24, blk 2-104 and imps........ 13 37

BLOCK 110.

43445 William and L R Tyner—In Freeman's map of San Antonio, map filed of record in the office of the Recorder of Alameda Co, lot 23, blk 10-110 and imps........ 11 01

43445 William and L R Tyner—In Freeman's map of San Antonio, map filed of record in the office of the Recorder of Alameda Co, lot 24, blk 10-110 .... 4 26

BLOCK 111.

43456 Mary L Heino—In Freeman's map of San Antonio, map filed of record in the office of the Recorder of Alameda Co, lot 19, blk 11-111 and imps 7 26

BLOCK 112.

43466 Phillip Blake—Mortgagee's interest in Freeman's map of San Antonio, map filed of record in the office of the Recorder of Alameda Co, lots 10, 11 and 12, blk 12-112 10 27

BLOCK 122.

43597 Mattie M Martin—In Higley's map of Clinton, map filed of record in the office of the Recorder of Alameda Co, sw 100 ft of lots 1 and 2, blk 45-122 and imps 30 51

BLOCK 124.

43618 Charles H and William F Stubbs—In Higley's map of Clinton, map filed of record in the office of the Recorder of Alameda Co, ne 110 ft of lots 18 and 19, se 10 ft of lot 21, e 15 ft of s 100 ft of lot 7, lot 26, and lots 8 to 17 inc, blk 47-124, and imps 19 91

BLOCK 125.

43620 Joseph S Scott—In Higley's map of Clinton, map filed of record in the office of the Recorder of Alameda Co, pce of ld beg at a pt on the sw l of e 14th st 145 ft nw fm 5th ave, th nw 27 6-12 ft, sw 145 ft, se 32 6-12 ft, ne 45 ft, e 5 ft, ne 100 ft to beg, por of blk 48-125, imps and poll tax 1907 .... 1 50

43639 Mellissa Chadbourne—In Higley's map of Clinton, map filed of record in the office of the Recorder of Alameda Co, pce of ld beg at a pt on the sw line of e 14th st, 220 ft nw fm 5th ave, th nw 37 6-12 ft by 100 ft, sw por of lot 48-125, and imps.. 13 26

43640 Dell C Woodward—Mortgagee's interest, in Higley's map of Clinton, map filed of record in the office of the Recorder of Alameda Co, pce of ld beg at a pt on the sw line of e 14th st, 220 ft nw fm 5th ave, th nw 87 6-12 ft by 100 ft sw, por of blk 48-125 .... 10 16

43644 C W Wallace—In Higley's map of Clinton, map filed of record in the office of the Recorder of Alameda Co, pce of ld at a pt on the sw line of e 14th st, 70 ft nw fm 5th ave, th nw 37 6-12 ft by 100 ft sw, por of blk 48-125, and imps 37 56

43644 C W Wallace—Pers prop 2 22

BLOCK 127.

43671 Annie T Boyle—In Higley's map of Clinton, map filed of record in the office of the Recorder of Alameda Co, pce of ld beg at the s cor of 2d ave and e 14th st, th sw 90 ft by 80 ft deep, se por of blk 50-127, and imps ... 20 77

43673 Emma L Stewart—In Higley's map of Clinton, map filed of record in the office of the Recorder of Alameda Co, pce of ld beg at a pt on the se line of 2d ave, 140 ft ne fm E 12th st, th ne 60 ft by 120 ft se, por of blk 50-127, and imps 19 60

43673 Emma L Stewart—Pers prop 3 94

BLOCK 128.

43687 Thomas Moran — Mortgagee's interest in Higley's map of Clinton, map filed of record in the office of the Recorder of Alameda Co, pce of ld beg at a pt on the se line of 1st ave, 125 ft ne fm e 12th st, th se 110 ft, ne 100 ft, nw 98.22 ft, sw 101.79 ft to beg, por of 51-128...... 17 03

BLOCK 129.

43711 Alameda County Land Company—In Alameda Land Company revised Map of Blk 152, map filed of record in the office of the Recorder of Alameda Co, e 39.83 ft of lot 27, blk 152-129 19 81

43725 A M Salinger — Mortgagee's interest in Alameda Land Company revised Map of Blk 152, map filed of record in the office of the Recorder of Alameda Co, e 10 ft of lot 7, n 30 ft of lot 8, blk 152-129 .... 26 77

BLOCK 131.

43743 John Le Blanc—In Higley's map of Clinton, map filed of record in the office of the Recorder of Alameda Co, lot 7, blk 53-131 .... 5 00

43743 John Le Blanc—In Higley's map of Clinton, map filed of record in the office of the Recorder of Alameda Co, lot 8, blk 53-131, and imps.... 20 02

43743 John Le Blanc—In Higley's map of Clinton, map filed of record in the office of the Recorder of Alameda Co, lot 9, blk 53-131, and imps.... 20 02

43743 John Le Blanc—In Higley's map of Clinton, map filed of record in the office of the Recorder of Alameda Co, lot 10, blk 53-131 .... 5 00

43743 John Le Blanc—In Higley's map of Clinton, map filed of record in the office of the Recorder of Alameda Co, lot 11, blk 53-131 .... 5 01

43743 John Le Blanc—In Higley's map of Clinton, map filed of record in the office of the Recorder of Alameda Co, lot 12, blk 53-131 .... 5 75

BLOCK 135.

43789 R M Rutherford—Mortgagee's interest in Higley's map of Clinton, map filed of record in the office of the Recorder or Alameda Co, nw 2½ ft of lot 8 and lot 7, blk 57-135 19 81

43792 William C Bashford — Mortgagee's interest in Higley's map of Clinton, map filed of record in the office of the Recorder of Alameda Co, lots 10, 11, 12 and sw 5 ft of lots 13, 14 and 15, blk 57-135 .... 38 78

BLOCK 136.

43811 E A Dusenbury—Mortgagee's interest in Higley's map of Clinton, map filed of record in the office of the Recorder

of Alameda Co, sw 40 ft of lots 21 to 24, blk 58-136..... 32 68

BLOCK 142.

43896 William Mann—In Higley's map of Clinton, map filed of record in the office of the Recorder of Alameda Co, pce of ld beg at a pt on the sw line of e 15th st 100 ft se fm 13th ave, th se 10 ft by 75 ft sw, por of blk 64-112 .... 3 72

BLOCK 144.

43923 Amy H Graves—In Freeman's map of San Antonio, map filed of record in the office of the Recorder of Alameda Co, lot 19, blk 17-144 .... 3 51

43923 Amy H Graves—In Freeman's map of San Antonio, map filed of record in the office of the Recorder of Alameda Co, lot 20, blk 17-144, and imps 12 51

43926 Johanna Rogers—In Freeman's map of San Antonio, map filed of record in the office of the Recorder of Alameda Co, sw 35 ft of lots 21, 22, 23 and 24, blk 17-144, and imps 24 63

43926 Johanna Rogers—Pers prop, blk 145 .... 2 22

43937 James Bernard—Mortgagee's interest in Freeman's map of San Antonio, map filed of record in the office of the Recorder of Alameda Co, lot 21, blk 18-145 .... 6 94

BLOCK 146.

43941 Margaret A Koenig—In Freeman's map of San Antonio, map filed of record in the office of the Recorder of Alameda Co, lot 1, blk 19-146, and imps 21 42

43941 Margaret A Koenig—In Freeman's map of San Antonio, map filed of record in the office of the Recorder of Alameda Co, lot 2, blk 19-146.. 6 94

43941 Margaret A Koenig—In Freeman's map of San Antonio, map filed of record in the office of the Recorder of Alameda Co, lot 3, blk 19-146 .... 6 93

BLOCK 148.

43979 Jacinto Carvalho—In Freeman's map of San Antonio, map filed of record in the office of the Recorder of Alameda Co, lot 6, blk 21-148, and imps 8 01

BLOCK 151.

44030 Ethel G Farley—In Freeman's map of San Antonio, map filed of record in the office of the Recorder of Alameda Co, lot 10 and se 10 ft of lot 11, blk 61-151, and imps.... 3 72

BLOCK 152.

44039 Estella Olsen—In Cannon Tract, map filed of record in the office of the Recorder of Alameda Co, pce of ld beg at a pt on the sw line of e 15th st, 282 4-12 ft nw from 23d ave, th nw 75 ft by 150 ft sw, por of blk 152, and imps 6 51

44046 California Bank—Mortgagee's interest in Cannon Tract, map filed of record in the office of Alameda Co, pce of ld beg at a pt on the ne line of E 14th st, 75 ft nw from 23d ave, th nw 42 ft by 150 ft ne, por of blk 152. .... 72 89

44047 M A Koenig—In Cannon Tract, map filed of record in the office of the Recorder of Alameda Co, pce of ld beg at a pt on the ne line of e 14th st, 157 ft nw from 23d ave, th nw 50 ft by 150 ft ne, por of blk 152, and imps; also in Cannon Tract, map filed of record in the office of the Recorder of Alameda Co, pce of ld beg at a pt on the ne line of e 14th st, 117 ft nw from 23d ave, th nw 40 by 150 ft ne, por of blk 152, and imps.... 13 37

44048 California Bank—Mortgagee's interest in Cannon Tract, map filed of record in the office of the Recorder of Alameda Co, pce of ld beg at a pt on the ne line of e 14th st 157 ft nw from 23d ave, th nw 50 ft by 150 ft ne, por of blk 152; also in Cannon tract, map filed of record in the office of the Recorder of Alameda Co, pce of ld beg at a pt on the ne line of e 14th st, 117 ft nw from 23d ave, th nw 40 ft by 150 ft ne, por of blk 152...... 60 02

BLOCK 163.

44243 F Simon—In Freeman's map of San Antonio, map filed of record in the office of the Recorder of Alameda Co, lot 19, blk 26-163, and imps.... 8 76

44243 F Simon—In Freeman's map of San Antonio, map filed of record in the office of the Recorder of Alameda Co, lot 20, blk 26-163 .... 3 50

BLOCK 172.

44370 Martha E Sherwood—Mortgagee's interest in Higley's map of Clinton, map filed of record in the office of the Recorder of Alameda Co, pce of ld beg at a pt on the ne line of e 15th st, 75 ft se from 10th ave, th se 44 ft by 120 ft ne, por of lots 1 to 5, blk 68-172 .... 10 16

44372 John C Downey, ½ interest in, James H Downey, ½ interest—In Higley's map of Clinton, map filed of record in the office of the Recorder of Alameda Co, se 6 ft of lot 5 and all of lot 6, blk 68-172, and imps 2 11

BLOCK 174.

44387 C A Smith—In Higley's map of Clinton, map filed of record in the office of the Recorder of Alameda Co, pce of ld beg at a pt on the nw line of 9th ave, 122 ft ne from e 15th st, th ne 35 ft by 120 ft nw, por of lots 8 to 17, inc, blk 70-174, imps and pers prop 2 22

BLOCK 175.

44404 C C Faucett—Mortgagee's interest, in Higley's map of Clinton, map filed of record in the office of the Recorder of Alameda Co, pce of ld beg at a pt on the ne line of E 15th st, 85 ft nw from 8th av, th nw 35 ft by 100 ft ne, por 8 and 9, blk 71-175 .... 4 25

44414 M A McInnis—In Higley's map of Clinton, map filed of record in the office of the Recorder of Alameda Co, ne 50 ft of lots 13 to 16, blk 71-175, imps and poll tax 1907 .... 4 50

BLOCK 176.

44420 A A Williamson—In Higley's map of Clinton, map filed of record in the office of the Recorder of Alameda Co, sw 100 ft of lots 3 and 4, blk 72-176, and imps 32 68

BLOCK 177.

44[illegible] Annie Stokes—In Higley's map of Clinton, map filed of record in the office of the Recorder of Alameda Co, sw 50 ft of lots 1 to 4, blk 73-177 and imps 19 27

44135 Patrick Hickey—In Higley's map of Clinton, map filed of record in the office of the Recorder of Alameda Co, pce of ld beg at a pt on the se line of 5th ave, 50 ft ne from e 15th st, th ne 25 ft by 100 ft se, por lots 1 to 4, blk 73-177, and imps 5 76

BLOCK 181.

44477 Danish Evangelical Lutheran Church—In map of property of Dr E H Woolsey, pce of ld beg at the ne cor of 2d ave and e 15 st, th ne 35 ft by nw 91½ ft, w about 35 ft, sw 110 4-100 ft to beg, pce of blk 77-181 .... 11 76

BLOCK 184.

44499 Adolf V Alder—In Higley's map of Clinton, map filed of record in the office of the Recorder of Alameda Co, pce of ld beg at a pt on the nw line of 4th ave, 80 ft n from E 16th st, th ne 40 ft, nw 205 ft, ne 30 ft, nw 45 ft, sw 70 ft, se 150 ft to beg, por blk 80-184, and imps 17 02

44495 Mary J Thompson—In Higley's map of Clinton, map filed of record in the office of the Recorder of Alameda Co, pce of ld beg at a pt on the ne line of 4th ave, 120 ft ne from E 15th st, th ne 30 ft by 105 ft nw, por blk 80-184, and imps........ 40 73

44495 Mary J Thompson—Pers prop. 2 22

BLOCK 185.

44508 Mary E Seaton—In Higley's map of Clinton, map filed of record in the office of the Recorder of Alameda Co, ne 120 ft of lots 17 and 18, blk 81-185, and imps 20 02

BLOCK 188.

44536 Marshall N Gerald—In Higley's map of [illegible] map filed of record in the office of the Recorder of Alameda Co, pce of ld beg at a pt on the ne line of E 16th st, 80 ft se from 7th ave, th se 25 ft, by 100 ft ne, por lots 4 and 5, blk 84-188, and imps 7 27

BLOCK 189.

44557 Mary E Johnson—In Higley's map of Clinton, map filed of record in the office of the Recorder of Alameda Co, ne 35 ft of lots 1 to 4, blk 85-189, and imps 6 51

44563 Cypriero Laurent—In Higley's map of Clinton, map filed of record in the office of the Recorder of Alameda Co, pce of ld beg at a pt on the nw line of 9th ave, 100 ft sw from E 17th st, th sw 25 ft by 100 ft nw, por lots 13 to 16, blk 85-189, and imps.. 4 26

44573 Oakland Bank of Savings—Mortgagee's interest, in Higley's map of Clinton, map filed of record in the office of the Recorder of Alameda Co, lots 19, 20 and 21, blk 85-189 .... 19 81

BLOCK 190.

44575 George E Dabovich—In Higley's map of Clinton, map filed of record in the office of the Recorder of Alameda Co, pce of ld beg at the ne cor of 9th av and E 16th st, th se 60 ft, ne 90 ft, se 40 ft, ne 25 ft, nw 100 ft, sw 115 ft to beg, por of blk 86-190, imps and pers prop and poll tax 1907 .... 9 65

44585 J A Reiketts—In Higley's map of Clinton, map filed of record in the office of the Recorder of Alameda Co, pce of ld beg at a pt on the nw line of 10th av, 75 ft sw from E 17th st, th sw 37 ft by 150 ft nw, por lots 13 to 18, blk 86-190, and imps... 24 53

BLOCK 191.

44596 George Burt—In Higley's map of Clinton, map filed of record in the office of the Recorder of Alameda Co, pce of ld beg at a pt on the ne line of E 16th st, 66 8-12 ft nw from 11th av, th nw 33 4-12 ft by 90 ft ne, por lots 9 and 10, blk 87-191, and imps 13 26

BLOCK 195.

44685 P E Bowles—In Higley's map of San Antonio, map filed of record in the office of the Recorder of Alameda Co pce of ld beg at a pt on the e line of Commerce st, 96 56-100 ft s from 17th av, th s 46 1-100 ft, e 8 29-100 ft, n 56 24-100 ft to beg, por blk 32-195 .... 2 11

BLOCK 196.

44699 W A and Hattie M Bransford—In Freeman's map of San Antonio, map filed of record in the office of the Recorder of Alameda Co, lot 22 and nw 8 4-12 ft of lot 21, blk 33-196, and imps.... 6 51

BLOCK 201.

44767 Ralph B Campbell—In Freeman's map of San Antonio, map filed of record in the office of the Recorder of Alameda Co, sw 110 ft of lot 1 and se 16 ft of nw 110 ft of lot 2, blk 63-201, and imps 8 76

44779 Lizzie Stack—In Freeman's map of San Antonio, map filed of record in the office of the Recorder of Alameda Co, lot 10, blk 63-201....... 3 51

44779 Lizzie Stack—In Freeman's map of San Antonio, map filed of record in the office of the Recorder of Alameda Co, lot 11, blk 63-201, and imps 5 00

BLOCK 204.

44804 H M Shaw—In map of resub the Corley Tract, map filed of record in the office of the Recorder of Alameda Co, ne 95 ft of lot 33, blk 204, imps and poll tax 1907... 4 50

44805 N B Eckler—In map of resub the Corley Tract, map filed of record in the office of the Recorder of Alameda Co, lot 23, blk 204, imps and poll tax 1907 .... 4 50

44808 Alvina S Jennings—In map of resub the Corley Tract, map filed of record in the office of the Recorder of Alameda Co, lot 2, blk 204, imps and pers prop 2 22

44857 George E Joy—In Fifty Associates Tract, map filed of record in the office of the Recorder of Alameda Co, pce of ld beg at a pt on the se line of 24th av, 335 ft sw from E 20th st, th sw 50 ft by 150 ft se, por of blk L-204, and imps........ 6 51

BLOCK 206.

44893 Mary A Masterson—In Fifty Associates Tract, map filed of record in the office of the Recorder of Alameda Co, se 50 ft of lot 2, blk B-206.. 6 51

44903 Annie Jeffress—In Fifty Associates Tract, map filed of record in the office of the Recorder of Alameda Co, pce of ld beg at the pt of intersection of sw line of E 19th st with the nw line of 23d av, th sw 60 ft by 120 ft nw, por of blk B-206, imps and pers prop 2 22

44904 California Bank—Mortgagee's interest, in Fifty Associates Tract, map filed of record in the office of the Recorder of Alameda Co, pce of ld beg at the pt of intersection of sw line of E 19th st with the nw line of 23d av, th sw 60 ft by 120 ft nw, por of blk B-206 .... 14 02

44905 Annie Jeffress—In Fifty Associates Tract, map filed of record in the office of the Recorder of Alameda Co, pce of ld beg at a pt on the sw line of E 19th st, 120 ft nw from 23d av, th nw 30 ft by 100 ft sw, por of blk B-206, and imps 3 72

44906 E P Hammersley—Mortgagee's interest, in Fifty Associates Tract, map filed of record in the office of the Recorder of Alameda Co, pce of ld beg at a pt on the sw line of E 19th st, 120 ft nw from 23d av, th nw 30 ft by 100 ft sw, por of blk B-206..... 5 33

BLOCK 207.

44915 Ernestine Burger—In Freeman's map of San Antonio, map filed of record in the office of the Recorder of Alameda Co, se 4 6-12 ft of lot 3 and lot 4, blk 64-207, and imps 10 25

44915 Ernestine Burger—In Freeman's map of San Antonio, map filed of record in the office of the Recorder of Alameda Co, nw 10 6-12 ft of lot 5, blk 64-207........ 2 01

BLOCK 208.

44932 California Bank—Mortgagee's interest, in Freeman's map of San Antonio, map filed of record in the office of the Recorder of Alameda Co, lot 4, blk 38-208 .... 8 55

44950 Harry E Foster—In Freeman's map of San Antonio, map filed of record in the office of the Recorder of Alameda Co, lots 1, 2 and 3, blk 39-209, imps and poll tax 1907 .... 4 50

BLOCK 211.

44974 C B Hawley—Mortgagee's interest, in Freeman's map of San Antonio, map filed of record in the office of the Recorder of Alameda Co, pce of ld beg at the pt of intersection of 18th av and 17th st, th n 35 ft by 100 ft e, por of lots 1 to 4, blk 41-211 .... 5 33

44982 T M Gardiner—In Freeman's map of San Antonio map filed of record in the office of the Recorder of Alameda Co, ne 90 ft of lots 13 to 17, and se 5 ft of ne 90 ft of lot 18, blk 41-211, imps and poll tax 1907 .... 4 50

BLOCK 212.

44984 Harry M Croft—In Freeman's map of San Antonio, map filed of record in the office of the Recorder of Alameda Co, ne 30 ft of lots 1 to 4, blk 42-212, and imps.. 11 76

44998 Lupe Noe and Vista Macy—In Freeman's map of San Antonio, map filed of record in the office of the Recorder of Alameda Co, ne 70 ft of lots 19 to 24, blk 42-212, and imps 11 01

44999 Lupe Noe and Vista Macy—In Freeman's map of San Antonio, map filed of record in the office of the Recorder of Alameda Co, sw 70 ft of lot 19 blk 42-212 .... 2 26

BLOCK 213.

45002 Rose Brownlie—In Freeman's map of San Antonio, map filed of record in the office of the Recorder of Alameda Co, pce of ld beg at the w cor of E 14th and Commerce sts, th nw 22 ft by 90 ft deep, sw por of blk 43-213, and imps 14 98

45007 William M Statler—In Higley's map of Clinton, map filed of record in the office of the Recorder of Alameda Co, pce of ld beg at a pt on the nw line of Commerce st, 90 ft sw from E 18th st, th sw 35 ft by 94 ft nw, por blk 91-213, and imps 2 76

BLOCK 217.

45078 M J Bettencourt—Mortgagee's interest, in Higley's map of Clinton, map filed of record in the office of the Recorder of Alameda Co, pce of ld beg at a pt on the ne line of E 17th st, 103 ft se from 9th av, th se 25 ft by 100 ft ne, por lots 5 and 6, blk 95-217 .... 10 27

BLOCK 226.

45214 Charles Husband — In Peralta Heights, map filed of record in the office of the Recorder of Alameda Co, n ½ of lot 4, blk F-226, and imps 11 01

45219 Mary E Brattin—In Peralta Heights, map filed of record in the office of the Recorder of Alameda Co, n 60 ft of lot 7, blk F-226, imps and pers prop 2 22

BLOCK 227.

45235 I N Miller Jr—In Peralta Heights, map filed of record in the office of the Recorder of Alameda Co, sub of lot 1, lot 3, blk E-227, imps and pers prop 3 93

45266 Oakland Bank of Savings—Mortgagees interest in Peralta Heights, map filed of record in the office of the Recorder of Alameda Co, lots 18, 19 and s frac 28 ft of lot 20, blk E-227 ...... 16 20

BLOCK 228.

45314 Alice I Todd — In Peralta Heights, map filed of record in the office of the Recorder of Alameda Co, lot 24, blk D-228, and imps.... 56 79

45314 Alice I Todd—Pers prop ... 3 94

BLOCK 229.

45334 Sarah J Baker—In J Seulberger's sub of lots 11 to 14, map filed of record in the office of the Recorder of Alameda Co, lot 4, blk 229, imps and pers prop... 2 22

BLOCK 230.

45340 Mary C Pendleton — Mortgagees interest in Higley's map of Clinton, map filed of record in the office of the Recorder of Alameda Co, lot 18 and ne 100 ft of lot 17, blk 103-230 .... 6 51

45352 J C Harris—Mortgagees interest in Higley's map of Clinton, map filed of record in the office of the Recorder of Alameda Co, pce of ld beg at a pt on the se line of 4th ave 50 ft sw from E 19th st, th sw 50 ft by 125 ft, se portion of blk 103-230 and poll tax 1907 ..... 31 85

BLOCK 231.

45357 Minnie L Abbott—In Higley's map of Clinton, map filed of record in the office of the Recorder of Alameda Co, pce of ld beg at a pt on the ne line of E 18th st 83 ft nw from 6th ave, th nw 34 ft by 100 ft, ne portion of blk 109-231 and imps... 3 72

BLOCK 234.

45391 Suanda Babbitt — Mortgagees interest in Higley's map of Clinton, map filed of record in the office of the Recorder of Alameda Co, pce of ld beg at a pt on the se line of 8th ave 50 ft ne from E 18th st, th ne 50 ft by 100 ft, se portion blk 107-234 .... 17 02

45397 Luther Osborne — In Higley's map of Clinton, map filed of record in the office of the Recorder of Alameda Co, ne 50 ft of lots 7 to 12 inc, blk 107-234, imps and pers prop 2 22

45401 John Druesdom—In Higley's map of Clinton, map filed of record in the office of the Recorder of Alameda Co, pce of ld beg at the w cor of 9th ave and E 19th st, th sw 32 ft by 100 ft deep, nw portion of blk 107-234, and imps 17 02

BLOCK 238.

45452 Annie Wilson — In Higley's map of Clinton, map filed of record in the office of the Recorder of Alameda Co, pce of ld beg at a pt on the ne line of E 18th st 80 ft se from 12th ave, th se 30 ft by 105 ft, ne portion of blk 111-238, and imps .. 9 51

BLOCK 239.

45481 Joseph Ames — In Higley's map of Clinton, map filed of record in the office of the Recorder of Alameda Co, lot 20, blk 112-239, imps and poll tax 1907 .... 4 50

BLOCK 240.

45494 Mrs Luella M G Berry—In Freeman's map of San Antonio, map filed of record in the office of the Recorder of Alameda Co, pce of ld beg at the n cor of E 19th st and 16th ave, th ne 38 4-12 ft by 100 ft deep, nw portion of blk 44-240, and imps 5 01

BLOCK 242.

45506 Americus J Oneto — In Freeman's map of San Antonio, map filed of record in the office of the Recorder of Alameda Co, lots 1 to 4, blk 46-242, imps and poll tax 1907 .... 4 50

BLOCK 245.

45530 W A Granicher — In Freeman's map of San Antonio, map filed of record in the office of the Recorder of Alameda Co, pce of ld beg at a pt on the nw line of 21st ave 35 ft sw from E 20th st, th sw 35 ft by 100 ft nw portion of blk 49-245, and imps 6 51

45540 John W McMillan — Mortgagees interest in Freeman's map of San Antonio, map filed of record in the office of the Recorder of Alameda Co ne 28 ft of lots 21 to 24, blk 49-245 .... 6 51

45542 Lourenzo Pimental—In Freeman's map of San Antonio, map filed of record in the office of the Recorder of Alameda Co, ne 35 ft of sw 70 ft of lots 13 to 16, blk 49-245, imps, pers prop and poll tax 1907 .... 6 22

BLOCK 247.

45562 J A McNaughton—Pce of ld beg at a pt on the sw line of E 20th st 225 ft se from 22d ave, th se 37 ft by 140 ft, sw portion of blk 65-247 3 51

BLOCK 248.

45578 Eugene Johnson — In Fifty Associates Tract, map filed of record in the office of the Recorder of Alameda Co, lot 7, blk C-248, and imps 21 41

45578 Eugene Johnson—Pers prop.. 2 22

BLOCK 249.

45588 Nellie D Mills—In Fifty Associates Tract, map filed of record in the office of the Recorder of Alameda Co, pce of ld beg at the s cor of 23d ave and E 20th st, th se 110 ft, sw 50 ft, nw to s line of 23d ave, th along said line to beg, portion of lot 1, blk I-249, and imps 3 72

45601 E L Johnston—In Fifty Associates Tract, map filed of record in the office of the Recorder of Alameda Co, se 35 ft of lot 5, blk I-249, and imps 11 01

BLOCK 250.

45625 David Swart—In Fifty Associates Tract, map filed of record in the office of the Recorder of Alameda Co, pce of ld beg at a pt on the sw line of 21st st 174 66-100 ft se from 24th ave, th se 35 ft by 150 ft, sw portion of blk M-250, and imps. 3 51

BLOCK 252.

45682 J A McNaughton—In Freeman's map of San Antonio, map filed of record in the office of the Recorder of Alameda Co, nw 22 ft of lot 10 and se 20 ft of lot 11, blk 66-252, and imps... 8 76

BLOCK 254.

45712 C McGregor—Mortgagees interest in Freeman's map of San Antonio, map filed of record in the office of the Recorder of Alameda Co e 8 4-12 ft of s 100 ft of lot 17 and s 100 ft of lot 18, blk 52-254........ 8 01

45716 D H Wulzen—In Freeman's map of San Antonio, map filed of record in the office of the Recorder of Alameda Co, lot 9, blk 52-254 .... 5 33

45716 D H Wulzen—In Freeman's map of San Antonio, map filed of record in the office of the Recorder of Alameda Co, lot 10, blk 52-254 ...... 5 32

BLOCK 255.

45740 Vicentia C Golden—In Freeman's map of San Antonio in resubdivision of blk 53, map filed of record in the office of the Recorder of Alameda Co, lot 8, blk 53-255, and imps 19 81

45740 Vicentia C Golden—In Freeman's Map of San Antonio, in Resubdivision of Block 53, map filed of record in the office of the Recorder of Alameda Co, lot 9, blk 53-255.. 5 32

45747 M C Avelar—In Freeman's Map of San Antonio, in Redivision of por of Block 53, map filed of record in the office of the Recorder of Alameda Co, lot 14, blk 53-255, and imps........ 5 33

BLOCK 256.

45760 F W A Tole—In Freeman's Map of San Antonio, in Re subdivision of Block, map filed of record in the office of the Recorder of Alameda Co, lot 18, blk 54-256, and imps 64 85

BLOCK 257.

45786 George Flood—In Freeman's Map of San Antonio, map filed of record in the office of the Recorder of Alameda Co, lots 19 and 20, blk 55-257, imps and poll tax 1907........ 4 50

BLOCK 259.

45810 F J Woodward—In Higley's Map of Clinton, map filed of record in the office of the Recorder of Alameda Co, tract of ld bd n by 21st st, e by dividing line bet Clinton and San Antonio, s by ld of M Swain, w by Commerce st, por of blk 128-259. 5 33

BLOCK 261.

45825 R Percy Wright—In Higley's Map of Clinton, map filed of record in the office of the Recorder of Alameda Co, pce of ld beg at a pt on the sw line of E 20th st, 185 ft se fm 13th ave, th se 49 ft by 225 ft sw, por blk 113-261 8 01

BLOCK 264.

45843 Ella Hausmann—In Higley's Map of Clinton, map filed of record in the office of the Recorder of Alameda Co, pce of ld beg at a pt on the se line of 11th ave, 75 ft sw fm E 21st st, th sw 35 ft by 150 ft se, por of blk 127-264; imps and pers prop 2 22

BLOCK 267.

45886 R H Allen—In Higley's map of Clinton, pce of ld beg at the e cor of 10th ave and E 20th st, th ne 75 ft by 150 ft se, por of blk 126-267, imps and poll tax 1907...... 4 50

BLOCK 270.

45932 Oakland Lumber Company—Mortgagee's Interest, in Higley's Map of Clinton, map filed of record in the office of the Recorder of Alameda Co, se 15 ft of sw 80 ft of lot 8 and nw 20 ft of sw 80 ft of lot 9, blk 118-270...... 4 26

BLOCK 271.

45952 Peter Zavattero—Mortgagee's interest in Higley's Map of Clinton, map filed of record in the office of the Recorder of Alameda Co, pce of ld beg at a pt on the ne line of E 20th st 104 6-12 ft se fm 8th ave, th se 30 ft by 150 ft ne, por of blk 125-271........ 13 37

45964 W H Graham—In Higley's Map of Clinton, map filed of record in the office of the Recorder of Alameda Co, pce of ld ne line of E 20th st, 134 6-12 ft se fm 8th ave, th se 40 ft by 150 ft ne, por blk 125-271, imps and poll tax 1907 .... 4 50

BLOCK 277.

46020 B E Powell et al—In Higley's Map of Clinton, map filed of record in the office of the Recorder of Alameda Co, pce of ld beg at e cor 4th ave and E 19th st, th se 50 ft, ne 100 ft, th nw 37 40-100, sw 102 7-12 ft to beg, por lots 21 to 24, blk 122-277, imps and poll tax 1907.... 4 50

BLOCK 282.

46062 Mary A French—In Higley's Map of Clinton, map filed of record in the office of the Recorder of Alameda Co, pce of ld beg at a pt on the nw line of 9th ave, 100 ft sw fm E 22nd st, th sw 50 ft by 125 ft nw, por of blk 132-282. 5 01

BLOCK 284.

46094 G W Treblicox—In Map of Brennan Estate Property, map filed of record in the office of the Recorder of Alameda Co, lot 13, blk B 131-284, and imps........ 10 16

46094 G W Trebilcox—In Map of Brennan Estate Property, map filed of record in the office of the Recorder of Alameda Co, lot 14, blk B 131-284 .... 5 32

46113 P J G Kenna—In Higley's Map of Clinton, map filed of record in the office of the Recorder of Alameda Co, pce ld nw line of 12th ave, 120 ft sw fm E 22nd st, th sw 30 ft by 150 ft nw, por blk 130-285, imps and poll tax 1907 .... 4 50

BLOCK 285.

46117 Agnes Browne — Mortgagee's interest in Higley's Map of Clinton, map filed of record in the office of the Recorder of Alameda Co, pce of ld beg at the e cor of 11th ave and E 21st st, th ne 45 ft by 100 ft deep se, por of blk 130-285........ 3 72

BLOCK 286.

46128 Peter Featherston—In Higley's Map of Clinton, map filed of record in the office of the Recorder of Alameda Co, pce of ld beg at a pt on the nw line of 13th ave, 50 ft sw fm E 22nd st, th sw 30 ft by 150 ft nw, por of blk 130-286, and imps.. 10 16

BLOCK 289.

46146 San Joaquin Valley Land and Investment Company — In Northern Addition, map filed of record in the office of the Recorder of Alameda Co, lot 16, blk 69-289...... 3 72

BLOCK 290.

46182 George Wheeler—Mortgagee's interest in Map of Lots in Brooklyn, map filed of record in the office of the Recorder of Alameda Co, pce of ld beg at a pt on inter-section of nw line of 21st ave with the ne line of E 21st st, th ne 77 6-12 ft by 102 6-12 ft nw, por of blk 68-290 .... 11 76

46191 E E Rinehart—Mortgagee's interest in Map of Lots in Brooklyn, map filed of record in the office of the Recorder of Alameda Co, lots 48, 49 and 50, blk 68-290.. 6 51

BLOCK 291.

46196 A J Foster—In Map of Lots in Brooklyn, map filed of record in the office of the Recorder of Alameda Co, sw 15 ft of lot 2 and ne 15 ft of lot 3, blk 69-291, and imps 6 51

46209 Fannie J Driscoll—In Map of Lots in Brooklyn, map filed of record in the office of the Recorder of Alameda Co, lots 22 and 23, blk 67-291, and imps 2 11

46235 M E Jorgenson—In Fifty Associates Tract, map filed of record in the office of the Recorder of Alameda Co, pce ld nw line 23d ave, 133 ft sw fm E 22nd st, th sw 33 ft by 150 ft nw, por blk E-291, imps and polls tax 1907 .... 4 50

BLOCK 292.

46254 G Hughes—Mortgagee's interest in Fifty Associates Tract, map filed of record in the office of the Recorder of Alameda Co, pce of ld beg at a pt on the ne line of E 21st st, 178 9½-12 ft se fm 23rd ave, th se 40 ft by 150 ft ne, por of blk G-292. 10 26

46257 Charles Chester—Mortgagee's interest in Fifty Associates Tract, map filed of record in the office of the Recorder of Alameda Co, pce of ld beg at a pt on the ne line of E 21st st, 218 9½-12 ft se fm 23d ave, th se 50 ft by 150 ft ne, por of blk G-292 .... 10 16

BLOCK 295.

46330 Anastasia W Gadsby — In Latham Terrace, map filed of record in the office of the Recorder of Alameda Co, lot 3, blk H-296, and imps..... 2 01

46331 Oakland Bank of Savings—Mortgagee's interest in Latham Terrace, map filed of record in the office of the Recorder of Alameda Co, lot 3, blk H-295 .... 7 27

46335 Harold F Mills—In Latham Terrace, map filed of record in the office of the Recorder of Alameda Co, lot 7, blk H-295, imps and pers prop 2 22

46341 John A Gustafson—In Latham Terrace, map filed of record in the office of the Recorder of Alameda Co, e 10 ft of lot 10, blk H-295........ 2 11

46345 P Wurdach—Mortgagee's interest in Latham Terrace, map filed of record in the office of the Recorder of Alameda Co, lot 15, blk H-295 .... 13 37

46346 A F Anderson—In Latham Terrace, map filed of record in the office of the Recorder of Alameda Co, lots 16, blk H-295, imps and poll tax 1907 .... 4 50

BLOCK 296.

46358 Emily M Olney—In Map of Lots in Brooklyn, map filed of record in the office of the Recorder of Alameda Co, lots 14, 15, 16 and 17, blk 74-296, and imps........ 8 55

46379 E E Huske—In Map of Lots in Brooklyn, map filed of record in the office of the Recorder of Alameda Co, lot 46 and ne ½ of lot 47, blk 74-296 .... 5 33

BLOCK 297.

46396 Kate Buckland—Mortgagee's interest, in map of lots in Brooklyn, map filed of record in the office of the Recorder of Alameda Co, lots 19 and 20, blk 73-297....... 6 94

BLOCK 298.

46430 Charles H Capwell — In Northern Addition, map filed of record in the office of the Recorder of Alameda Co, se fractional por of lot 6, blk 72-298 .... 3 72

46430 Charles H Capwell — In Northern Addition, map filed of record in the office of the Recorder of Alameda Co, lot 7, blk 72-298 .... 5 33

46430 Charles H Capwell — In Northern Addition, map filed of record in the office of the Recorder of Alameda Co, lot 8, blk 72-298 .... 3 72

BLOCK 298.

46436 E Frisbie—In Northern Addition, map filed of record in the office of the Recorder of Alameda Co, se 80 ft of lot 28, se 80 ft of lot 29, se 80 ft of lot 30, se 30 ft of lot 31, and ne 17 6-12 ft of se 80 ft of lot 32, blk 72-298, imps 19 28

46443 C H Capwell—In Northern Addition, map filed of record in the office of the Recorder of Alameda Co, w 12 6-12 ft of lot 47, blk 72-298........ 3 72

46443 C H Capwell—In Northern Addition, map filed of record in the office of the Recorder of Alameda Co, lot 48, blk 72-298 .... 5 33

46443 C H Capwell—In Northern Addition, map filed of record in the office of the Recorder of Alameda Co, that por or lot 49 not assessed to Steward C. Skomp, blk 72-298 .... 5 33

BLOCK 301.

46461 John H W Muller et al—In Higley's map of Clinton, map filed of record in the office of the Recorder of Alameda Co, pce of ld beg at a pt on the se line of 11th ave, 100 ft ne fm e 22d st, th ne 50 ft, se 150 ft, sw 14 3-12 ft, nw 48½ ft, sw 25 9-12 ft, nw 101½ ft to beg, por of blk 139-301, and imps 6 51

46468 Marcellus Steward — In Higley's map of Clinton, map filed of record in the office of the Recorder of Alameda Co, pce of ld beg at a pt on the ne l of e 22d st, 205 ft se fm 11th ave, th se 30 ft by 100 ft, ne por of blk 139-301, imps and poll tax 1907 .... 4 50

46479 Joseph B Campbell—In Higley's map of Clinton, map filed of record in the office of the Recorder of Alameda Co, pce of ld beg at pt on the nw line of 13th ave, 66 8-12 ft sw fm e 23d st, th sw 33 4-12 ft by 120 ft nw, por of blk 139-301, and imps 8 01

BLOCK 305.

46550 Sarah M Moream—In Higley's map of Clinton, map filed of record in the office of the Recorder of Alameda Co, pce of ld beg at a pt on the sw line of e 23d st, 150 ft nw fm 7th ave, th nw 50 ft by 150 ft sw, por of blk 136-305, and imps 3 76

BLOCK 306.

46572 J M Arnold—In Lake Merritt Park, map filed of record in the office of the Recorder of Alameda Co, n 44 30-100 ft of lot 33, blk 306, imps and pers prop 21 09

BLOCK 308.

46604 Pacific States Savings, Loan and Building Company—In Map of Imperial Heights, map filed of record in the office of the Recorder of Alameda Co, lot 33, blk 308, and imps 22 28

46606 Leonore H Platt—In Map of Imperial Heights, map filed of record in the office of the Recorder of Alameda Co, lot 30 and s 17-10 ft of lot 25, blk 308 .... 7 26

46606 Leonore H Platt—In Map of Imperial Heights, map filed of record in the office of the Recorder of Alameda Co, lot 31 and s 17.10 ft of lot 24, blk 308........ 7 26

BLOCK 309.

46615 J A Martenstein — In Lake View Tract, map filed of record in the office of the Recorder of Alameda Co, lot 1, blk 309 .... 16 69

46615 J A Martenstein — In Lake View Tract, map filed of record in the office of the Recorder of Alameda Co, lot 2, blk 309 .... 11 76

46615 J A Martenstein — In Lake View Tract, map filed of record in the office of the Recorder of Alameda Co, lot 3, blk 309 .... 11 76

46615 J A Martenstein — In Lake View Tract, map filed of record in the office of the Recorder of Alameda Co, lot 4, blk 309 .... 14 98

46615 J A Martenstein — In Lake View Tract, map filed of record in the office of the Recorder of Alameda Co, lot 5, blk 309 .... 11 76

46615 J A Martenstein — In Lake View Tract, map filed of record in the office of the Recorder of Alameda Co, lot 6, blk 309 .... 11 76

46615 J A Martenstein — In Lake View Tract, map filed of record in the office of the Recorder of Alameda Co, lot 7, blk 309 .... 11 76

46615 J A Martenstein — In Lake View Tract, map filed of record in the office of the Recorder of Alameda Co, lot 8, blk 309 .... 11 76

46615 J A Martenstein — In Lake View Tract, map filed of record in the office of the Recorder of Alameda Co, lot 9, blk 309 .... 14 98

46615 J A Martenstein — In Lake View Tract, map filed of record in the office of the Recorder of Alameda Co, lot 10, blk 309 .... 13 37

46615 J A Martenstein — In Lake View Tract, map filed of record in the office of the Recorder of Alameda Co, lot 11, blk 309 .... 13 27

46615 J A Martenstein — In Lake View Tract, map filed of record in the office of the Recorder of Alameda Co, lot 12, blk 309 .... 14 98

46615 J A Martenstein — In Lake View Tract, map filed of record in the office of the Recorder of Alameda Co, lot 13, blk 309 .... 14 98

46615 J A Martenstein — In Lake View Tract, map filed of record in the office of the Recorder of Alameda Co, lot 14, blk 309 .... 11 75

46615 J A Martenstein — In Lake View Tract, map filed of record in the office of the Recorder of Alameda Co, lot 15, blk 309 .... 11 76

46615 J A Martenstein — In Lake View Tract, map filed of record in the office of the Recorder of Alameda Co, lot 16, blk 309 .... 11 76

46615 J A Martenstein — In Lake View Tract, map filed of record in the office of the Recorder of Alameda Co, lot 17, blk 309 .... 11 76

46615 J A Martenstein — In Lake View Tract, map filed of record in the office of the Recorder of Alameda Co, lot 18, blk 309 .... 14 98

46615 J A Martenstein — In Lake View Tract, map filed of record in the office of the Recorder of Alameda Co, lot 25, blk 309 .... 11 76

46615 J A Martenstein—In Lake View Tract, map filed of record in the office of the Recorder of Alameda Co, lot 26, blk 309 .... 11.76

46615 J A Martenstein—In Lake View Tract, map filed of record in the office of the Recorder of Alameda Co lot 27, blk 309 .... 11 76

46615 J A Martenstein—In Lake View Tract, map filed of record in the office of the Recorder of Alameda Co, lot 28, blk 309 .... 11 76

46615 J A Martenstein—In Lake View Tract, map filed of record in the office of the Recorder of Alameda Co, lot 29, blk 309 .... 11 76

46615 J A Martenstein—In Lake View Tract, map filed of record in the office of the Recorder of Alameda Co, lot 30, blk 309 .... 11 76

46615 J A Martenstein—In Lake View Tract, map filed of record in the office of the Recorder of Alameda Co, lot 31, blk 309 .... 11 76

46615 J A Martenstein—In Lake View Tract, map filed of record in the office of the Recorder of Alameda Co, lot 32, blk 309 .... 11 76

46615 J A Martenstein—In Lake View Tract, map filed of record in the office of the Recorder of Alameda Co, lot 34, blk 309 .... 11 76

46615 J A Martenstein—In Lake View Tract, map filed of record in the office of the Recorder of Alameda Co, lot 35, blk 309 .... 5 88

46619 H J Langdon—In Lake View Tract, map filed of record in the office of the Recorder of Alameda Co, lot 33, blk 309 11 76

46626 James M McNulty—In Lake View Tract, map filed of record in the office of the Recorder of Alameda Co, lot 19, blk 309 .... 7 26

46630 William B Waddell—Pce of ld beg at a pt on the n line of Hanover st, 250 ft w from Newton ave, th w 50 ft by 145 ft, n por of blk 309, imps and poll tax 1907...... 4 50

BLOCK 314.

46674 A S Trefether—In Ridgwood Tract, map filed of record in the office of the Recorder of Alameda Co, lot 15, blk 314 .... 7 27

46675 Alfred Bagley—In Ridgwood Tract, map filed of record in the office of the Recorder of Alameda Co, n ½ of lot 16, blk 314 .... 6 94

BLOCK 317.

46692 M M Roach—In Higley's map of Clinton, map filed of record in the office of the Recorder of Alameda Co, pce of ld N E line of E 23d st 100 ft nw from 9th ave, th nw 50 fe by 150 ft ne, por of blk 144-317, and imps 7 26

BLOCK 318.

46699 George Chese—In Higley's map of Clinton, map filed of record in the office of the Recorder of Alameda Co, pce of ld beg at the N. cor of 10th ave and E 23d st, th nw 125 ft, ne 150 ft, nw 25 ft, ne 50 ft, se 150 ft, sw 200 ft to beg, por of blk 143-318 .... 30 53

BLOCK 319.

46719 F H Williamson—Mortgagee's interest, in Higley's map of Clinton, map filed of record in the office of the Recorder of Alameda Co, pce of ld beg at a pt on the nw line of 11th ave, 50 ft sw from E 24th st, th sw 50 ft by 100 ft nw, por of blk 143-319... 21 42

46722 Buffalo Brewing Company—Mortgagee's interest, in Higley's map of Clinton, map filed of record in the office of the Recorder of Alameda Co, pce of ld beg at a pt on the sw line of E 24th st, 100 ft nw from 11th ave, th nw 50 ft by 100 ft sw, por of blk 143-319 .... 16 59

BLOCK 320.

46729 Louis Bartlett—In Higley's map of Clinton, map filed of record in the office of the Recorder of Alameda Co, pce of ld beg at a pt on the se line of 11th ave, 100 ft ne from E 23d st, th ne 50 ft by 100 ft se, por of blk 142-320, and imps 10 27

BLOCK 321.

46762 L M Phelan—Mortgagee's interest, in Phelan's Sub of blk 321, map filed of record in the office of the Recorder of Alameda Co, lot 22 and e 16 8-12 ft of lot 23, w 50 ft of lot 17, w 50 ft of lot 18, blk 112-321 .... 11 76

BLOCK 322.

46772 J F Hostrawson—In Higley's map of Clinton, map filed of record in the office of the Recorder of Alameda Co, pce of ld beg at a pt on the se line of 13th ave, 87½ ft ne from E 23d st, th ne 37½ ft by 120 ft se, por of blk 141-322, and imps...... 7 27

46787 Bertha Nevander—In Higley's map of Clinton, map filed of record in the office of the Recorder of Alameda Co, pce of ld beg at a pt on the nw line of 14th ave, 117 41-100 ft sw from E 24th st, th sw 58 78-100 ft, nw 167 85-100 ft, ne 28 ft, se 70 ft, ne 9 ft, se 109 45-100 ft, por of blk 141-322...... 8 55

BLOCK 323.

46797 William F Mercier—In Northern Addition, map filed of record in the office of the Recorder of Alameda Co, lots 1 to 18, inc, blk 78-323.... 24 53

46798 Henry A Long—Mortgagee's interest, in Northern Addition, map filed of record in the office of the Recorder of Alameda Co, lots 1 to 18 inc, blk 78-323 .... 15 52

BLOCK 324.

46806 Mary B Wadsworth—In Northern Addition, map filed of record in the office of the Recorder of Alameda Co, se 22½ ft of lot 20, blk 77-324.. 5 33

46806 Mary B Wadsworth — In Northern Addition, map filed of record in the office of the Recorder of Alameda Co, lot 21, blk 77-324 .... 5 32

46806 Mary B Wadsworth — In Northern Addition, map filed of record in the office of the Recorder of Alameda Co, lot 22, blk 77-324 .... 5 33

46806 Mary B Wadsworth — In Northern Addition, map filed of record in the office of the Recorder of Alameda Co, n 50 ft of lots 23 to 27, inc, blk 77-324 .... 10 16

46806 Mary B Wadsworth — In Northern Addition, map filed of record in the office of the Recorder of Alameda Co, s 50 ft of lots 23 to 27, inc, blk 77-324 .... 8 54

46807 Mary B Wadsworth — In Northern Addition, map filed of record in the office of the Recorder of Alameda Co, lot 28, blk 77-324 .... 6 93

46807 Mary B Wadsworth — In Northern Addition, map filed of record in the office of the Recorder of Alameda Co, lot 29, blk 77-324 .... 5 33

46807 Mary B Wadsworth — In Northern Addition, map filed of record in the office of the Recorder of Alameda Co, lot 30, blk 77-324 .... 5 33

46807 Mary B Wadsworth — In Northern Addition, map filed of record in the office of the Recorder of Alameda Co, lot 31, blk 77-324 .... 5 38

46807 Mary B Wadsworth — In Northern Addition, map filed of record in the office of the Recorder of Alameda Co, se 22½ ft of lot 32, blk 77-324.. 5 33

46819 Fred C King—Mortgagee's interest, in Northern Addition, map filed of record in the office of the Recorder of Alameda Co, pce of lad beg at a pt on the w line of 19th ave, 50 ft s from 24th st, th s 40 ft by 125 ft, W por of lots 23 to 27, inc, blk 77-324 37 02

BLOCK 325.

46819 Caroline W Brook—In map of lots in Brooklyn, map filed of record in the office of the Recorder of Alameda Co, lots 18 and 19, blk 76-325, and imps 2 11

46837 Henry and Charles Anderson—In map of lots in Brooklyn, map filed of record in the office of the Recorder of Alameda Co, lot 52, blk 76-325 .... 5 33

46837 Henry and Charles Anderson—In map of lots in Brooklyn, map filed of record in the office of the Recorder of Alameda Co, lot 53, blk 76-325 and imps 13 37

BLOCK 327.

46871 E E Conway—Mortgagee's interest, in map of Highland Park Terrace, map filed of record in the office of the Recorder of Alameda Co, w 25 ft of e 100 ft of lots 7 and 8, blk 2-327 .... 13 37

46893 A E Nielson—In map of Highland Park Terrace, map filed of record in the office of the Recorder of Alameda Co, lots 3 and [illegible], blk 2-327........ 6 94

46894 S B Wakefield—Mortgagee's interest, in map of Highland Park Terrace, map filed of record in the office of the Recorder of Alameda Co, lots 3 and 4, blk 2-327........ 10 16

46898 W P Klatt—In map of Highland Park Terrace, map filed of record in the office of the Recorder of Alameda Co, lot 15, blk 1-327 .... 6 94

BLOCK 333.

46987 Jeannette Arnold—In Higley's map of Clinton, map filed of record in the office of the Recorder of Alameda Co, pce of ld beg at a pt on the w line of 12th av, 100 ft n from E 24th st, th n 30 ft by 37½ ft w, por of blk 150-333.. 8 72

46995 J R Mitchell—Mortgagee's interest, in Higley's map of Clinton, map filed of record in the office of the Recorder of Alameda Co, pce of ld beg at a pt on the nw line of 12th av 207 6-12 ft ne from E 24th st, th ne 27 6-12 ft by 125 ft nw, por of blk 150-333 .... 6 61

BLOCK 334.

46998 Charles Chester—Mortgagee's interest, in Higley's map of Clinton, map filed of record in the office of the Recorder of Alameda Co, pce of ld beg at the e cor of 10th av and E 24th st, th se 100 ft by 150 ft deep, ne por blk 149-334 .... [illegible]

BLOCK 343.

47056 Arvilla Cary—Mortgagee's interest, pce of ld beg at a pt on the se line of 10th av, 100 ft ne from ne line of Town of Clinton, th ne 50 ft by 150 ft se, por of blk 343 .... 12 58

BLOCK 345.

47133 H C Morris—In Templeton Tract, map filed of record in the office of the Recorder of Alameda Co, lot 43, blk 345, and imps 21 42

47134 Elizabeth J Minturn—In Templeton Tract, map filed of record in the office of the Recorder of Alameda Co, lot 44, blk 345 .... 10 16

47134 Elizabeth J Minturn—In Templeton Tract, map filed of record in the office of the Recorder of Alameda Co, sw ½ of lot 45 blk 345 ...... 5 33

47144 Emma F Hall—In Templeton Tract (sub of lot 81), map filed of record in the office of the Recorder of Alameda Co, sw 35 ft of lot 4, blk 345, imps and pers prop... [illegible]

47152 Eugene S Gardiner—In Templeton Tract, map filed of record in the office of the Recorder of Alameda Co, s 32 ft of lot 8, blk 345, and imps 11 01

BLOCK 346.

47158 H W Matthes—In Frost's 13th Ave Tract, map filed of record in the office of the Recorder of Alameda Co, lot 5, blk 86-346 .... 2 76

47163 Elsie M Bailey—In Frost's 13th Ave Tract, map filed of record in the office of the Recorder of Alameda Co, lot 10, blk 86-346, and imps 3 61

47182 Dagney O'Haudberg — In Frost's 13th Ave Tract, map filed of record in the office of the Recorder of Alameda Co, lot 20, blk 86-346, and imps 6 94

BLOCK 349.

47190 John H Lange—In map of lots in Brooklyn, map filed of record in the office of the Recorder of Alameda Co, pce of ld beg at a pt on the se line of 19th av, 35 ft sw from E 26th st, th sw 70 ft by 117½ ft se, por of blk 84-349 .... 3 72

47191 Thomas Alton—Mortgagee's interest, in map of lots in Brooklyn, map filed of record in the office of the Recorder of Alameda Co, pce of ld beg at a pt on the se line of 19th av, 35 ft sw from E 26th st, th sw 70 ft by 117½ ft se, por of blk 84-349...... 8 55

47202 Bank of Martinez—In map of lots in Brooklyn, map filed of record in the office of the Recorder of Alameda Co, sw 15 ft of lot 24 and all of lot 25, blk 84-349, and imps 12 58

BLOCK 350.

47219 E E Conway—Mortgagee's interest, in map of Highland Park Terrace, map filed of record in the office of the Recorder of Alameda Co, lot 5, blk 3-350 .... [illegible]

BLOCK 351.

47240 G W Pezet—In map of Highland Park Terrace, map filed of record in the office of the Recorder of Alameda Co, lot 20, blk 6-351 .... 4 94

47242 Duncan Stewart—In map of Highland Park Terrace, map filed of record in the office of the Recorder of Alameda Co, lot 36, blk 5-351, and imps .... [illegible]

47245 E T Turner—In map of Highland Park Terrace, map filed of record in the office of the Recorder of Alameda Co, lot 22, blk 6-351, and imps.. [illegible]

47248 B C Mayo—In map of Highland Park Terrace, map filed of record in the office of the Recorder of Alameda Co, lot 17, blk 6-351........ 2 11

47255 Etta M Palmer—In map of Highland Park Terrace, map filed of record in the office of the Recorder of Alameda Co, lots 18 and 19, blk 6-351, imps and pers prop........ [illegible]

47263 Enella Jacobson—In map of Highland Park Terrace, map filed of record in the office of the Recorder of Alameda Co, lot 35, blk 5-351........ 2 11

47273 H Ruff—In map of Highland Park Terrace, map filed of record in the office of the Recorder of Alameda Co, lot 14, blk 5-351 .... 5 33

47276 R Pitty—In map of Highland Park Terrace, map filed of record in the office of the Recorder of Alameda Co, lot 6, blk 5-351, and imps...... [illegible]

47284 B T Smythe—In map of Highland Park Terrace, map filed of record in the office of the Recorder of Alameda Co, lot 7, blk 5-351, and imps...... 8 55

47300 S B Wakefield—Mortgagee's interest, in map of Highland Park Terrace, map filed of record in the office of the Recorder of Alameda Co, lot 23, blk 5-351 .... 2 72

47301 W A Smythe—In map of Highland Park Terrace, map filed of record in the office of the Recorder of Alameda Co, lot 43, blk 5-351 .... 2 11

BLOCK 352.

47320 R H Cross—In map of lots in Brooklyn, map filed of record in the office of the Recorder of Alameda Co, w 5 ft of lot 45 and lot all of 46, blk 89-352, and imps 11 76

BLOCK 353.

47326 Fred G King—In map of portion of Highland Park, map filed of record in the office of the Recorder of Alameda Co, lot 21, blk 3 3, and imps 45 55

BLOCK 354.

47332 F T Russell—Mortgagee's interest, in map of portion of Highland Park, map filed of record in the office of the Recorder of Alameda Co, sw 40 ft of lot 9, blk 354 ... 14 98

BLOCK 355.

47363 Hugh Hogan — In Highland Park (Hogan's sub), map filed of record in the office of the Recorder of Alameda Co, e 25 ft of lot 28, blk 87-355 .... 5 23

47370 Antoinette Bravn—In Highland Park (Hogan's sub), map filed of record in the office of the Recorder of

Alameda Co, pce of ld beg at a pt on the se line of 13th ave 175 58-100 ft ne from E 26th st, th se 152 70-100 ft, ne 60 ft, nw 157 11-100 ft, sw 60 16-100 ft to beg, portion of lots 6, 7 and 9, blk 87-355, and imps 27 85

BLOCK 356.

47393 Alexander Wilson—In Highland Park, map filed of record in the office of the Recorder of Alameda Co, pce of ld beg at a pt on the n line of 27th st 552 04-100 ft w from Vallecito Place, th w 5 ft by 140 ft, [illegible] 2 22

Charles E Stow—In Highland Park, map fileld of record in the office of the Recorder of Alameda Co, pce of ld beg at a pt on the ne line of E 27th st 557 04-100 ft nw from Vallecito Place, th ne 140 ft by 40 ft nw, portion of blk 94-356, imps and poll tax 1907 .... 4 50

47397 State Savings and Commercial Bank—Mortgagee's interest, in Highland Park map filed of record in the office of the Recorder of Alameda Co, pce of ld beg at a pt on the n line of E 27th st 287 05-12 ft w from Vallecito Place, th w 40 ft by 140 n, portion of blk 94-356 .... 18 20

BLOCK 357.

47430 Clarence Fogg Home Building Company (a corporation)—In map of portion of Highland Park, map filed of record in the office of the Recorder of Alameda Co, pce of ld beg at a pt on the n line of E 29th st 440 ft e from 13th ave, th e 40 ft by 150 ft more or less, portion of blk 95-357, and imps 8 55

BLOCK 364.

47464 W T Crossman—In Northern Addition, map filed of record in the office of the Recorder of Alameda Co, lot 28, blk 91-364 .... 5 33

47464 W T Crossman—In Northern Addition, map filed of record in the office of the Recorder of Alameda Co, lot 29, blk 91-364 .... 5 33

47464 W T Crossman—In Northern Addition, map filed of record in the office of the Recorder of Alameda Co, lot 30, blk 91-364 .... 5 33

47464 W T Crossman—In Northern Addition, map filed of record in the office of the Recorder of Alameda Co, lot 31, blk 91-364 .... 5 33

47464 W T Crossman—In Northern Addition, map filed of record in the office of the Recorder of Alameda Co, lot 32, blk 91-364 .... 5 33

47464 W T Crossman—In Northern Addition, map filed of record in the office of the Recorder of Alameda Co, lot 33, blk 91-364 .... 6 94

BLOCK 366.

47481 Johanna O'Kohlmeyer — In Northern Addition, map filed of record in the office of the Recorder of Alameda Co, nw ⅓ of lot 41, blk 97-366 .... 1 26

47481 Johanna O'Kohlmeyer — In Northern Addition, map filed of record in the office of the Recorder of Alameda Co, lot 42, blk 97-366 .... 2 00

47481 Johanna O'Kohlmeyer — In Northern Addition, map filed of record in the office of the Recorder of Alameda Co, lot 48, blk 97-366 .... 2 00

47481 Johanna O'Kohlmeyer — In Northern Addition, map filed of record in the office of the Recorder of Alameda Co, lot 44, blk 97-366, and imps 8 75

47481 Johanna O'Kohlmeyer — In Northern Addition, map filed of record in the office of the Recorder of Alameda Co, S E ½ of lot 45, blk 97-366 .... 1 26

BLOCK 367.

7491 C A Winship—In Northern Addition, map filed of record in the office of the Recorder of Alameda Co, nw 10 ft of lot 40. Bek 100-367 .... 2 11

BLOCK 369.

47494 Jasper J Walk—In Northern Addition, map filed of record in the office of the Recorder of Alameda Co, pce of ld beg at a pt on the ne line of E 30th st 127 ft nw from Charter line of city of Oakland, th nw 148 10-12 ft, ne 276 6-12 ft to s boundary line of Lynn, th ne on same line about 149 77-100 ft to Charter line, th s on same about 230 ft, th nw 73 9-12 ft, sw 115 ft to beg, portion of blk 105-369 and imps 37 50

47494 Jasper J Walk—Pers prop .. 2 22

BLOCK 371.

47508 H S Cleveland — In Lynn Homestead, map filed of record in the office of the Recorder of Alameda Co, lot 2, blk N-371 .... 4 25

47511 Louise B Moulder—In Lynn Homestead, map filed of record in the office of the Recorder of Alameda Co, lot 10, blk N-371 .... 2 76

BLOCK 372.

47532 Thomas Ambrose—In Lynn Homestead, map filed of record in the office of the Recorder of Alameda Co, lot 10, blk M-372 .... 10 16

Gustav G Hoerl—In Lynn Homestead, map filed of record in the office of the Recorder of Alameda Co, ne 50 ft of lot 17, blk M-372 .... 3 72

BLOCK 374.

Ludwig J Neilson—In Lynn Homestead, map filed of record in the office of the Recorder of Alameda Co, ne 50 ft of lots 1 and 2 and ne 50 ft of nw 15 ft of lot 3, blk K-374 .... 6 94

47557 W S and V P Burns—In Map of Eastern Por of Lynn Homestead, map filed of record in the office of the Recorder of Alameda Co, lot 25, blk K-374 .... 2 01

47557 W S and V P Burns—In Map of Eastern Por of Lynn Homestead, map filed of record in the office of the Recorder of Alameda Co, lot 26, blk K-374 .... 2 02

BLOCK 375.

47567 Phoebe Miller—In Lynn Homestead, map filed of record in the office of the Recorder of Alameda Co, lot 7, blk L-375 .... 6 51

47576 Alice A King—In Map of Eastern Por of Lynn Homestead, map filed of record in the office of the Recorder of Alameda Co, lots 63, 64, 65 and 66, blk L-375, and imps 14 98

BLOCK 379.

47597 M M May—In Map of Eastern Por of Lynn Homestead, map filed of record in the office of the Recorder of Alameda Co, lot 17, blk J-379 .... 1 25

47597 M M May—In Map of Eastern Por of Lynn Homestead, map filed of record in the office of the Recorder of Alameda Co, lot 18, blk J-379 .... 1 26

47597 M M May—In Map of Eastern Por of Lynn Homestead, map filed of record in the office of the Recorder of Alameda Co, lot 19, blk J-379 .... 1 26

47597 M M May—In Map of Eastern Por of Lynn Homestead, map filed of record in the office of the Recorder of Alameda Co, lot 20, blk J-379 .... 1 25

47599 F M Davis—In Map of Eastern Por of Lynn Homestead, map filed of record in the office of the Recorder of Alameda Co, lot 21, blk J-379 .... 2 11

BLOCK 381.

47636 Charles W Stockett—In Lynn Homestead, map filed of record in the office of the Recorder of Alameda Co, lot 1, blk G-381 .... 3 72

BLOCK 383.

47658 Unknown Owners—In New Town of Lynn, map filed of record in the office of the Recorder of Alameda Co, lot 7, blk A-383 .... 3 72

47659 L D Manning—In New Town of Lynn, map filed of record in the office of the Recorder of Alameda Co, lot 13, blk A-383 .... 2 01

47659 L D Manning—In New Town of Lynn, map filed of record in the office of the Recorder of Alameda Co, lot 14, blk A383 .... 2 75

BLOCK 385.

47670 Ida M Austin—In New Town of Lynn, map filed of record in the office of the Recorder of Alameda Co, lots 1, 2, 3, 4, 5 and 6, blk C-385, and imps 8 55

BLOCK 386.

47696 Mary R Wollaston—In New Town of Lynn, map filed of record in the office of the Recorder of Alameda Co, se 10 ft of lot 39, blk D-386 .... 1 26

BLOCK 388.

47710 Clarence Fogg—In Bella Vista Park, map filed of record in the office of the Recorder of Alameda Co, nw 10 ft of lot 4 and se 30 ft of lot 5, blk A-388, and imps 2 11

47729 Charles C Fogg—In Bella Vista Park, map filed of record in the office of the Recorder of Alameda Co, w 15 ft of lot 2 and e 20 ft of lot 3, blk A-388, imps and poll tax 1907 .... 4 50

BLOCK 389.

47736 O P Hayes—In Bella Vista Park, map filed of record in the office of the Recorder of Alameda Co, lot 9 and ne 20 ft of lot 10, blk B-389, imps and poll tax 1907 .... 4 50

47740 Oakland Bank of Savings—Mortgagee's interest, in Bella Vista Park, map filed of record in the office of the Recorder of Alameda Co, lot 9 and ne 20 ft of lot 10, blk B-389 .... 23 03

47741 Orris R Eckardt—In Bella Vista Park, map filed of record in the office of the Recorder of Alameda Co, lot 3, blk B-389, imps and poll tax 1907 .... 7 72

47741 Orris R Eckardt—Pers prop .. 5 65

BLOCK 391.

47760 Quito Land and Fruit Company—In Bella Vista Park, map filed of record in the office of the Recorder of Alameda Co, lot 12, blk D-391 .... 5 00

47760 Quito Land and Fruit Company—In Bella Vista Park, map filed of record in the office of the Recorder of Alameda Co, lot 16, blk D-391 .... 4 26

47760 Quito Land and Fruit Company—In Bella Vista Park, map filed of record in the office of the Recorder of Alameda Co, lot 17, blk D-391 .... 5 01

47760 Quito Land and Fruit Company—In Bella Vista Park, map filed of record in the office of the Recorder of Alameda Co, lot 18, blk D-391 .... 5 00

47764 Oakland Bank of Savings—Mortgagee's interest, in Bella Vista Park, map filed of record in the office of the Recorder of Alameda Co, lots 9, 10 and 11, blk D-391 .... 6 94

BLOCK 409.

47818 Frank M Todd—In Capital Hd, map filed of record in the office of the Recorder of Alameda Co, lot 37, blk 409, and imps 5 33

BLOCK 415.

47891 Samuel Adams—In Capital Hd, map filed of record in the office of the Recorder of Alameda Co, lot 7, blk 415 .... 8 55

47892 William Nicol—In Capital Hd, map filed of record in the office of the Recorder of Alameda Co, lot 8, blk 415 .. 10 15

BLOCK 416.

47901 Elizabeth Evans—In Capital Hd, map filed of record in the office of the Recorder of Alameda Co, lot 43, blk 416 .... 10 15

47910 C Shimmons—In Capital Hd, map filed of record in the office of the Recorder of Alameda Co, lot 55, blk 416 .... 8 55

BLOCK 417.

47912 Elizabeth Evans—In Capital Hd, map filed of record in the office of the Recorder of Alameda Co, lot 69, blk 417 .... 10 15

47912 Elizabeth Evans—In Capital Hd, map filed of record in the office of the Recorder of Alameda Co, lot 70, blk 417 .. 8 55

47912 Elizabeth Evans—In Capital Hd, map filed of record in the office of the Recorder of Alameda Co, lot 71, blk 417 .... 10 15

47914 Samuel Adams—In Capital Hd, map filed of record in the office of the Recorder of Alameda Co, lot 74, blk 417 .... 8 55

47914 Samuel Adams—In Capital Hd, map filed of record in the office of the Recorder of Alameda Co, lot 75, blk 417 .... 10 15

BLOCK 426.

47937 Relief Association Methodist Episcopal Church—In Kelley's 525 Acre Piece, map filed of record in the office of the Recorder of Alameda Co, lot 29, blk 426 .... 2 75

BLOCK 462.

47966 Helen W Smith—In Clinton Mound Tract, map filed of record in the office of the Recorder of Alameda Co, lot 9, blk F-462 .... 7 27

BLOCK 468.

48018 Wesley Adams—In Lake View Tract, map filed of record in the office of the Recorder of Alameda Co, lot 2, blk 16-468 .... 3 51

48025 J B Silveira and A L Dos Reis—In Lake View Tract, map filed of record in the office of the Recorder of Alameda Co, se 50 ft of lot 8, blk 16-468, and imps 14 02

48025 J B Silveira and A L Dos Reis—In Lake View Tract, map filed of record in the office of the Recorder of Alameda Co, nw 50 ft of lot 8, blk 16-468, and imps 14 01

BLOCK 469.

48032 Mary L Maxwell—Mortgagee's interest, in Lake View Tract, map filed of record in the office of the Recorder of Alameda Co, lot 9, blk 17-469 .... 14 98

BLOCK 476.

48061 P S Merle—In East Oakland Heights, map filed of record in the office of the Recorder of Alameda Co, lot 1, blk 2-476, and imps 3 51

48066 Ira M Condit — Mortgagee's interest, in East Oakland Heights, map filed of record in the office of the Recorder of Alameda Co, lot 8, blk 2-476 .... 10 16

BLOCK 477.

48077 P J O'Connell—In East Oakland Heights, map filed of record in the office of the Recorder of Alameda Co, s 44 98-100 ft of lots 1 and 2, blk 3-477, and imps 2 01

48078 John Fillius—Mortgagee's interest, in East Oakland Heights, map filed of record in the office of the Recorder of Alameda Co, s 44 98-100 ft of lots 1 and 2, blk 3-477 .... 6 51

BLOCK 479.

48109 C Mosby — In East Oakland Heights, map filed of record in the office of the Recorder of Alameda Co, lot 7 and s ½ of lot 8, blk 5-479, and imps 11 01

48110 F I Baker—Mortgagee's interest, in East Oakland Heights, map filed of record in the office of the Recorder of Alameda Co, lot 7 and s ½ of lot 8, blk 5-479 .... 14 02

BLOCK 480.

48135 Bank of Commerce—In East Oakland Heights, map filed of record in the office of the Recorder of Alameda Co, lot 11, blk 4-480, and imps 5 76

48135 Bank of Commerce—In East Oakland Heights, map filed of record in the office of the Recorder of Alameda Co, lot 12, blk 4-480, and imps 6 51

48135 Bank of Commerce—In East Oakland Heights, map filed of record in the office of the Recorder of Alameda Co, nw 10 ft of lots 13 and 14, blk 4-480 .... 1 25

48137 Union Savings Bank—In East Oakland Heights, map filed of record in the office of the Recorder of Alameda Co, lot 15, blk 4-480 .... 10 16

BLOCK 481.

48141 E P Vandercook — In East Oakland Heights, map filed of record in the office of the Recorder of Alameda Co, se 10 ft of lot 11, blk 1-481 .... 2 11

BLOCK 485.

48206 Mrs. Margaret R Ball — In Cameron Tract, map filed of record in the office of the Recorder of Alameda Co, pce of ld beg at the se cor of Millbury and Spring sts, th e 120 ft by 33 4-12 ft deep, s por of plot 15, blk 485 .... 3 72

BLOCK 486.

48220 Belle Muscatt — In Cameron Tract, pce of ld beg at a pt on the n line of Cameron st, 274 ft w fm Summer st, th w 64 10-12 ft by 205 ft n, por of plot 14, blk 486, imps and pers prop 2 32

BLOCK 493.

48233 Manuel J King—In Mesa Alta Tract No. 2 map filed of record in the office of the Recorder of Alameda Co. lot 22, blk 493 .... 5 33

48235 Charles E Lloyd — In Mesa Alta Tract No 2, map filed of record in the office of the Recorder of Alameda Co, lots 1, 2, 3, 4, 5, 6, 7, 10, 11, 12, 13 and 14, blk 493, and imps 2 70

48237 C E Lloyd — In Mesa Alta Tract No 2, map filed of record in the office of the Recorder of Alameda Co, lot 15, blk 493 .... 2 00

48237 C E Lloyd — In Mesa Alta Tract No 2, map filed of record in the office of the Recorder of Alameda Co, lot 16, blk 493 .... 2 00

48237 C E Lloyd — In Mesa Alta Tract No 2, map filed of record in the office of the Recorder of Alameda Co, lot 17, blk 493 .... 2 00

48237 C E Lloyd — In Mesa Alta Tract No 2, map filed of record in the office of the Recorder of Alameda Co, lot 18, blk 493, and imps 2 75

48237 C E Lloyd — In Mesa Alta Tract No 2, map filed of record in the office of the Recorder of Alameda Co, lot 19, blk 493 .... 2 75

48237 C E Lloyd — In Mesa Alta Tract No 2, map filed of record in the office of the Recorder of Alameda Co, lot 20, blk 493 .... 1 25

48237 C E Lloyd — In Mesa Alta Tract No 2, map filed of record in the office of the Recorder of Alameda Co, lot 21, blk 493, and imps 3 50

48237 C E Lloyd — In Mesa Alta Tract No 2, map filed of record in the office of the Recorder of Alameda Co, lot 23, blk 493 .... 2 01

48237 C E Lloyd — In Mesa Alta Tract No 2, map filed of record in the office of the Recorder of Alameda Co, lot 24, blk 493, and imps 2 75

48237 C E Lloyd — In Mesa Alta Tract No 2, map filed of record in the office of the Recorder of Alameda Co, lot 25, blk 493 .... 2 00

48237 C E Lloyd — In Mesa Alta Tract No 2, map filed of record in the office of the Recorder of Alameda Co, lot 26, blk 493 .... 2 01

48237 C E Lloyd — In Mesa Alta Tract No 2, map filed of record in the office of the Recorder of Alameda Co, lot 27, blk 493 .... 2 00

48237 C E Lloyd — In Mesa Alta Tract No 2, map filed of record in the office of the Recorder of Alameda Co, lot 28, blk 493 .... 4 25

48239 B Leighton—Mortgagee's interest, in Mesa Alta Tract No 2, map filed of record in the office of the Recorder of Alameda Co, lot 8, blk 493 .. 24 64

BLOCK 500.

48255 Myron A Decker—Tract of land bounded n by Hopkins st, e by lds of Elvina M A Martin, s by ld of Oakland Transit Consolidated, and w by Webster Heights, blk 500, 2 acres 26 24

BLOCK 510.

48275 C N Lake—In Beulah Park (map No 2), map filed of record in the office of the Recorder of Alameda Co, lot 46, blk D-510 .... 2 11

48285 Martha Kenyon—In Beulah Park (map No 2), map filed of record in the office of the Recorder of Alameda Co, lots 81, 82, 83 and 84, blk F-510 .. 3 72

48301 Wesleyan Methodist Congregation—In Beulah Park (map No 2), map filed of record in the office of the Recorder of Alameda Co, lots 182 and 195, blk L-510 .... 8 55

48336 Joanah and John D Taylor—In Beulah Park (map No 2), map filed of record in the office of the Recorder of Alameda Co, lots 317, 318, 319 and 320, blk W-510, imps and pers prop 2 22

BLOCK 521.

48352 East Piedmont Land Company—In map of Fourth Avenue Terrace, map filed of record in the office of the Recorder of Alameda Co, lot 12, blk N-521 .... 5 33

BLOCK 526.

48430 East Piedmont Land Company—In map of Fourth Avenue Terrace, map filed of record in the office of the Recorder of Alameda Co, lot 12, blk H-526 .... 5 32

48430 East Piedmont Land Company—In Map of Fourth Avenue Terrace, map filed of record in the office of the Recorder of Alameda Co, lot 13, blk H-526 .... 5 33

48430 East Piedmont Land Company—In map of Fourth Avenue Terrace, map filed of record in the office of the Recorder of Alameda Co, lot 14, blk H-526 .... 5 32

48430 East Piedmont Land Company—In map of Fourth Avenue Terrace, map filed of record in the office of the Recorder of Alameda Co, lot 15, blk H-526 .... 5 33

BLOCK 527.

48438 George H Cook—In map of Fourth Avenue Terrace, map filed of record in the office of the Recorder of Alameda Co, lot 4, blk G-527 .... 2 75

48438 George H Cook—In map of Fourth Avenue Terrace, map filed of record in the office of the Recorder of Alameda Co, lot 5, blk G-527 .... 2 76

BLOCK 532.

48578 Alice W Beardsley—East Piedmont Land Company, map filed of record in the office of the Recorder of Alameda Co, lot 1, blk B-532 .... 3 51

48578 Alice W Beardsley—East Piedmont Land Company, map filed of record in the office of the Recorder of Alameda Co. lot 2, blk B-532 .... 2 75

48589 Elizabeth S Brown—In map of Fourth Avenue Terrace, map filed of record in the office of the Recorder of Alameda Co, lot 14, blk B-532 .... 2 75

OAKLAND ANNEX.

BLOCK 747.

48645 Mary K Adams—In Lakeside Tract, Adams Point prop, map filed of record in the office of the Recorder of Alameda Co, lot 8, blk 22-747. 38 04

BLOCK 769.

48660 Michael Pope—Mortgagee's interest, in Walsworth Tract, map filed of record in the office of the Recorder of Alameda Co. pce of ld beg at a pt on the se line of Lee st, 121 33-100 ft ne from Bay pl, th ne 37 6-12 ft, se 130 ft, sw 37 6-10 ft, nw 132 ft to beg, por of lot 16, blk 769 .. 15 52

48666 Farmers and Merchants Savings Bank—Mortgagee's interest, sub map of lots 14 and 15 of H C Lee 100-acre Tract, map filed of record in the office of the Recorder of Alameda Co, lot 4 and sw 33 4-12 ft of lot 5, blk 769 .. 21 52

48690 Dell C Woodward—In por of Plot 21, map filed of record in the office of the Recorder of Alameda Co, pce of ld beg at a pt on the w line of Montecito ave, 878 77-100 ft s from Lee st, th s 94 57-100 ft, to Bay pl, th nw along Bay pl to a pt 903 44-100 ft s from Lee st, n 30 77-100 ft, th e 135 ft to beg, por of blk 769, and imps 43 94

48690 Dell C Woodward—Pers prop .. 17 66

48691 A H Cope—Mortgagee's interest, in por of Plot 21, map filed of record in the office of the Recorder of Alameda Co, pce of ld beg at a pt on the w line of Montecito ave, 878 77-100 ft s from Lee st, th s 94 57-100 ft to Bay pl, th nw along Bay pl to a pt 903 44-100 ft s from Lee st, n 30 77-100 ft, th e 135 ft to beg, por of blk 769 .... 113 12

BLOCK 775.

48797 Agnes Beach — In Lakeside subdivision of Adams Point property, map filed of record in the office of the Recorder of Alameda Co, lot 5, blk 15-775 .... 24 64

BLOCK 777.

48843 Margt M Hughes—In Lakeside subdivision of Adams Point property, map filed of record in the office of the Recorder of Alameda Co, lot 2, blk 13-777 .... 3 72

BLOCK 779.

48919 Annette Merrian—In Lakeside subdivision of Adams Point property, map filed of record in the office of the Recorder of Alameda Co, lot 26, blk 11-779 .... 2 75

48923 P H Pinkerton—In Lakeside subdivision of Adams Point property, lot 19, blk 11-710, and imps 24 64

BLOCK 780.

48929 Margaret Weber—In Lakeside subdivision of Adams Point property, map filed of record in the office of the Recorder of Alameda Co, lot 1, blk 10-780 .... 3 51

BLOCK 782.

48958 Estate of Julia P A Prather—In Highland subdivision of Adams Point property, map filed of record in the office of the Recorder of Alameda Co, lot 11, blk 9-782 .... 13 27

BLOCK 783.

48963 Estate of Julia P A Prather—In Highland Subdivision of Adams Point Property, map filed of record in the office of the Recorder of Alameda Co, lot 1, blk 8-783 .... 13 27

48963 Estate of Julia P A Prather—In Highland Subdivision of Adams Point Property, map filed of record in the office of the Recorder of Alameda Co, lot 25, blk 8-783 .... 9 51

BLOCK 784.

48980 Clarisse B Eacret—In Highland Subdivision of Adams Point Property, map filed of record in the office of the Recorder of Alameda Co, lot 5, blk 7-784 .... 24 63

BLOCK 785.

48997 Lillian M Zahn—In Oakland Heights (revised map of), map filed of record in the office of the Recorder of Alameda Co, s 60 48-100 ft of lot 6, blk K-785 .... 11 76

49039 Minnie C. Beal—Mortgagee's interest, Sub No. 1 of Adams Point Property, map filed of record in the office of the Recorder of Alameda Co, lots 5 and 6, blk 1-785 .... 74 51

BLOCK 786.

49057 W C Cavolier—In Highland Subdivision of Adams Point Property, map filed of record in the office of the Recorder of Alameda Co, lot 29, blk 4-786 .... 21 42

49069 O Darnstead—In Highland Subdivision of Adams Point Property, map filed of record in the office of the Recorder of Alameda Co. lot 12, blk 4-786 .... 2 11

BLOCK 787.

49097 Charles G and Henrietta D Yale—Sub No. 1 of Adams Point Property, map filed of record in the office of the Recorder of Alameda Co, n 40 ft of lot 22 and s 30 ft of lot 23, blk 3-787, imps and poll tax 1907 .... 4 50

BLOCK 788.

49132 E W Hyde—In Highland Subdivision of Adams Point Property, map filed of record in the office of the Recorder of Alameda Co, w 40 ft of lot 25, blk 5-788 .... 3 72

49132 E W Hyde—In Highland Subdivision of Adams Point Property, map filed of record in the office of the Recorder of Alameda Co, lot 26, blk 5-788 .... 35 90

49136 E W Hyde—In Highland Subdivision of Adams Point Property, map filed of record in the office of the Recorder of Alameda Co, e 150 67-100 ft of lot 25, blk 5-788, and imps 5 32

49136 E W Hyde—Pers prop 3 94

49137 Chuble—Mortgagee's interest, in Highland Subdivision of Adams Point Property, map filed of record in the office of the Recorder of Alameda Co, e 150 67-100 ft of lot 25, blk 5-788 .... 72 89

BLOCK 789.

49142 Minnie L Blair—Sub No. 1 of Adams Point Property, map filed of record in the office of the Recorder of Alameda Co, lot 4, blk 2-789. 4 26

49160 Kate R Haskell—Sub No. 1 of Adams Point Property, map filed of record in the office of the Recorder of Alameda Co, lot 6, blk 2-789 .... 5 33

BLOCK 791.

49226 A C Lighthall—Flint Tract, Map No. 4, map filed of record in the office of the Recorder of Alameda Co, lot 5, blk L-791, imps and pers prop 9 08

BLOCK 792.

49241 W Y Kellogg et al.—Flint Tract, Map No. 4, map filed of record in the office of the Recorder of Alameda Co, n 37 4-12 ft of w 98 26-100 ft of lot 6, blk K-792, and imps. 43 94

49262 G A Dow—Flint Tract, Map No. 4, map filed of record in the office of the Recorder of Alameda Co, n 20 ft of lot 3 and s 15 ft of lot 2, blk K-792, and imps 6 93

49262 G A Dow—Pers prop 3 94

49275 William F Tate—Mortgagee's interest, in Oakland View Homestead, map filed of record in the office of the Recorder of Alameda Co, s 27½ ft of lot 6 and n fractional 7 2-10 ft of lot 7, blk A-793 .... 13 37

49300 Leola H Grigsby—In Oakland View Homestead, map filed of record in the office of the Recorder of Alameda Co, s 32 2-12 ft of lot 23, blk A-793, and imps 2 11

49300 Leola H Grigsby—Pers prop 2 22

49301 D Levagetto—Mortgagee's interest, in Oakland View Homestead, map filed of record in the office of the Recorder of Alameda Co, s 32 2-12 ft of lot 23, blk A-793 .... 26 24

BLOCK 794.

49316 Sarah A Stephens—In Oakland View Homestead, map filed of record in the office of the Recorder of Alameda Co, lot 42, blk B-794, and imps 6 94

49316 Sarah A. Stephens—Pers prop. 5 65

49320 Continental Building and Loan Association—In Oakland View Homestead, map filed of record in the office of the Recorder of Alameda Co, n 30 ft of lot 40 and s 20 ft of lot 41, blk B-794, and imps 37 51

49343 Lulu M Derge—In Oakland View Homestead, map filed of record in the office of the Recorder of Alameda Co, n 26½ ft of lot 16, blk B-794. 5 75

49352 H O Strong—In Oakland View Homestead, map filed of record in the office of the Recorder of Alameda Co, s 42 33-100 ft of lot 25, blk B-794, imps and poll tax 1907 .... 4 50

49358 James H Chestnut—In Oakland View Homestead, map filed of record in the office of the Recorder of Alameda Co, lot 29 and n 10 ft of lot 28, blk B-794, imps and poll tax 1907 .... 4 50

49361 H B Nichols—In Oakland View Homestead, map filed of record in the office of the Recorder of Alameda Co, n 35 ft of s 45 ft of lot 31, blk B-794, imps and poll tax 1907 .... 10 13

49361 H B Nichols—Pers prop 3 94

BLOCK 795.

49375 George H Collins—In Oakland View Homestead, map filed of record in the office of the Recorder of Alameda Co, fractional s 15 ft of lot 4 and lot 5, blk D-795 .... 29 46

BLOCK 799.

49452 Henry East—In Hamilton Tract, map filed of record in the office of the Recorder of Alameda Co, lot 1, blk 799, and imps 14 02

49452 Henry East—In Hamilton Tract, map filed of record in the office of the Recorder of Alameda Co, lot 2, blk 799 .... 5 00

49466 W F Arnold—In Hamilton Tract, map filed of record in the office of the Recorder of Alameda Co, lots 19 and 20, blk 799, and imps 3 64

49466 W F Arnold—Pers prop 2 22

49468 Nellie V Jones—Mortgagee's interest, in Hamilton Tract, map filed of record in the office of the Recorder of Alameda Co. lots 19 and 20, blk 799 .... 2 11

49478 Elizabeth Curzon—In Hamilton Tract, map filed of record in the office of the Recorder of Alameda Co, lot 26, blk 799, imps and pers prop 2 23

49486 Kate Hatton—In Hamilton Tract, map filed of record in the office of the Recorder of Alameda Co, lot 34, blk 799, and imps 42 32

49486 Kate Hatton—Pers prop 2 22

BLOCK 805.

49539 Maud M Nichols—In Dr Lewis property, map filed of record in the office of the Recorder of Alameda Co, pce of ld beg at a pt on the n line of Frisbie Place 130 ft e from Fairmount ave, th e 40 ft by 126 42-100 ft n, portion of blk 805 .... 6 51

49542 A L Hamilton—In Walsworth Tract, map filed of record in the office of the Recorder of Alameda Co, pce of ld beg at a pt on the se line of Fairmount ave 68 ft sw from n line of lot 1, th sw 32 ft by 158 ft se, lot 1, blk 805, imps and poll tax 1907 4 50

49551 E D Wightman—In Walsworth Tract, map filed of record in the office of the Recorder of Alameda Co, pce of ld beg at a pt on the nw line of Walsworth ave 69½ ft sw from n line of lot 1, th sw 30 ft by nw 203 ft, portion of lot 1, blk 805, and imps 11 01

49571 Hubert Byrant—In Hawley Tract, map filed of record in the office of the Recorder of Alameda Co, ne fraction of lot 11 and ne fraction of lot 12, blk A-807 ... 10 27

BLOCK 808.

49617 J F Lewis — Flint Tract, Map No 4, map filed of record in the office of the Recorder of Alameda Co, lot 2, blk A-808, imps and pers prop 9 08

49632 Mary A Brennan — Mortgagees interest in map of the Oak Park Tract, map filed of record in the office of the Recorder of Alameda Co, ne 30 35-100 ft of lots 132 and sw 8 93-100 ft of lot 131, blk 808 .... 32 68

BLOCK 809.

49661 E G Brooks—In Flint Tract, resub of blks C and D, map filed of record in the office of the Recorder of Alameda Co, lot 10, blk D-809, and imps 19 27

BLOCK 810.

49668 J R Gallagher et al—In map of resub of s 20 ft of lot 28 and lots 29 to 37, blk G, Flint Tract, map filed of record in the office of the Recorder of Alameda Co, lot 1, blk G-810, and imps. 48 76

49668 J R Gallagher et al—Pers prop 3 94

BLOCK 811.

49707 G W Langan—In Flint Tract, resub of blks C and D, map filed of record in the office of the Recorder of Alameda Co, s 35 ft of lot 1, blk C-811, imps and poll tax 1907 4 50

BLOCK 812.

49727 R N Burgess—In Linda Vista Terrace Map No 2, map filed of record in the office of the Recorder of Alameda Co, lot 1, blk K-812, and imps 61 64

BLOCK 814.

49752 W I Ferry—In Linda Vista Terrace Map No 2, map filed of record in the office of the Recorder of Alameda Co, lot 49, blk F-814 .... 8 55

49770 Heron Holcomb Company—In Linda Vista Terrace Map No 2, map filed of record in the office of the Recorder of Alameda Co, lot 32, blk F-814 .... 11 77

49770 Heron Holcomb Company—In Linda Vista Terrace Map No 2, map filed of record in the office of the Recorder of Alameda Co, lot 35, blk F-814 .... 11 76

49786 Cecelia R Bryan—In Linda Vista Terrace Map No 2, map filed of record in the office of the Recorder of Alameda Co, lot 33, blk F-814, imps and pers prop 7 37

49787 Minnie B Houghton — Mortgagees interest in Linda Vista Terrace Map No 2, map filed of record in the office of the Recorder of Alameda Co, lot 33, blk F-814 .... 28 28

49788 Houghton Company — Mortgagees interest in Linda Vinsta Terrace Map No 2, map filed of record in the office of the Recorder of Alameda Co, lot 33, blk F-814 .... 5 01

BLOCK 815.

49812 William H Mead—In Linda Vinsta Terrace Map No 2, map filed of record in the office of the Recorder of Alameda Co, lot 6, blk G-815, and imps 26 03

BLOCK 816.

49843 E M Reagh—In A J Snyder's redivision of blk H, Map No 2, Linda Vista Terrace, map filed of record in the office of the Recorder of Alameda Co, ne 6 67-100 ft of lot 22 and sw 26 69-100 ft of lot 23, blk H-816, and imps 3 72

49847 E M Reagh—In A J Snyder's redivision of blk H, Map No 2, Linda Vista Terrace, map filed of record in the office of the Recorder of Alameda Co, sw 33 1-3 ft of lot 22, blk H-816, and imps 1 25

BLOCK 817.

49850 B M Palmer—Mortgagees interest in Linda Vista Terrace Map No 2, map filed of record in the office of the Recorder of Alameda Co, lot 3, blk I-817 .... 23 03

49886 Sadie E McDowell—In Sanford Tract, map filed of record in the office of the Recorder of Alameda Co, lot 7, blk D-817 .... 13 37

BLOCK 818.

49919 Cora E Eckert—In Santa Clara Avenue Property, map filed of record in the office of the Recorder of Alameda Co, e 6 ft of lot 14 and lot 15, blk 818, and imps 17 02

49931 M P Graves—In Santa Clara Avenue Property, map filed of record in the office of the Recorder of Alameda Co, w 34 75-100 ft of lot 17, blk 818, imps and pers prop 2 22

BLOCK 821.

49987 Muriel S Hughes—In Oakland Heights (revised map of), map filed of record in the office of the Recorder of Alameda Co, pce of ld beg at a pt on the e line of Chetwood st 100 ft n from its intersection with the sw line of lot 10, blk R, th n 43 75-100 ft, se 180 8-100 ft, sw 41 91-100 ft, th nw 150 ft to pt of beg, portion of lot 14, blk R-821, and imps 15 52

BLOCK 829.

50175 E J Jolly—In Stanford Tract, map filed of record in the office of the Recorder of Alameda Co, s 49 ft of lots 1, 2 and 3, blk B-829, and imps 40 72

50175 E J Jolly—Pers prop 5 65

50192 Mrs L F Niles Mortages Interest in Stanford Tract, map filed of record in the office of the Recorder of Alameda Co, e 100 ft of lot 14, blk B-829 .... 11 74

50201 S T Allen—Mortgagee's interest, in Stanford Tract, map filed of record in the office of the Recorder of Alameda Co, s 5 ft of lot 20 and entire lot 21, blk B-829, poll tax 1907 .... 4 50

BLOCK 830.

50215 Mary Benson—In Linda Vista Terrace, Map No 2, map filed of record in the office of the Recorder of Alameda Co, lot 3 and w 50 ft of the s 10 ft of lot 4, blk D-830 .... 23 03

BLOCK 831.

50242 Axel Johnson—Mortgagee's interest, in Stanford Tract, map filed of record in the office of the Recorder of Alameda Co, ne 28 ft of lot 8 and sw 20 ft of lot 9, blk F-831 .... 2 72

50259 Realty Syndicate—In Stanford Tract, map filed of record in the office of the Recorder of Alameda Co, s 10 ft of the n 20 ft of lot 13, blk F-831 .... 5 33

BLOCK 832.

50284 H A Potter—In Stanford Tract, map filed of record in the office of the Recorder of Alameda Co, lot 13, blk G-832, and imps 23 03

BLOCK 837.

50455 F V Briare—In Piedmont by the Lake, map filed of record in the office of the Recorder of Alameda Co, lot 71, blk 837 .... 5 33

50456 Piedmont by the Lake Company — Mortgagee's interest, in Piedmont by the Lake, map filed of record in the office of the Recorder of Alameda Co, lot 71, blk 837 8 65

50501 Mary S McDaniel—In Piedmont by the Lake, map filed of record in the office of the Recorder of Alameda Co, lot 107, blk 837 .... 13 37

50553 Susana M Beebe—In Piedmont by the Lake, map filed of record in the office of the Recorder of Alameda Co, lots 160 and 161, blk 837 .... 2 11

BLOCK 842.

50634 John Lynch—In Oakland Prospect Homestead, map filed of record in the office of the Recorder of Alameda Co, lot 16, blk 842 .... 8 55

50640 William Nicol—In Oakland Prospect Homestead, map filed of record in the office of the Recorder of Alameda Co, lot 23, blk 842 .... 8 55

50641 J Casey—In Oakland Prospect Homestead, map filed of record in the office of the Recorder of Alameda Co, lot 24, blk 842 .... 8 55

BLOCK 854.

50745 Frank K Mott Company—In Map of Grand Avenue Heights, map filed of record in the office of the Recorder of Alameda Co, entire blk M-854 .... 3 72

BLOCK 870.

51097 Arthur J Crocker—In East Piedmont Heights, map filed of record in the office of the Recorder of Alameda Co, lot 5, blk D-870 .... 3 77

51097 Arthur J Crocker—In East Piedmont Heights, map filed of record in the office of the Recorder of Alameda Co, lot 6, blk D-870 .... 4 25

51121 F Lawrence—In East Piedmont Heights, map filed of record in the office of the Recorder of Alameda Co, lot 31, blk D-870 .... 8 55

BLOCK 873.

51222 Walter S Mackey—In East Piedmont Heights, map filed of record in the office of the Recorder of Alameda Co, lot 12, blk B-873 .... 5 75

BLOCK 927.

51363 George E Pratt—In Linda Vista Terrace, Map No 2, map filed of record in the office of the Recorder of Alameda Co, pce of ld beg at a pt on the nw line of Monte Vista ave, 150 ft w fm Oakland ave, th w 70 21-100 ft, n 127 ft, e 140 13-100 ft, sw to pt of beg, por of lots 16 and 18, blk A-927 .... 39 11

BLOCK 929.

51388 Edith Walker—In Linda Vista Terrace, map No 2, map filed of record in the office of the Recorder of Alameda Co, w 40 ft of lot 13, blk B-929 ... 9 51

BLOCK 933.

51405 Houghton Company—Mortgagee's interest, in Linda Vista Terrace, Map No 2, map filed of record in the office of the Recorder of Alameda Co, lot 26, blk E-933 .. 23 03

51415 C M McGregor—In Linda Vista Terrace, Map No 2, map filed of record in the office of the Recorder of Alameda Co, w 130 42-100 ft of lot 32, blk E-933, and imps 5 33

51423 M H Turner—In Linda Vista Terrace, Map No 2, map filed of record in the office of the Recorder of Alameda Co, w 48 ft of lot 17, blk E-933, imps and poll tax 1907 .... 4 50

51434 Minnie B Houghton—Mortgagee's interest, in Linda Vista Terrace, Map No 2, map filed of record in the office of the Recorder of Alameda Co, lot 16, blk E-933 .... 24 53

BLOCK 935.

51450 H D Knight—Mortgagee's interest, in Map of Spring Tract, map filed of record in the office of the Recorder of Alameda Co, lot 21, blk 935, poll tax 1907 .... 4 50

51466 B R Boorman—In Map of Spring Tract, map filed of record in the office of the Recorder of Alameda Co, e 25 ft of lot 13 and w 12½ ft of lot 14, blk 935, and imps 11 01

BLOCK 936.

51493 J R Spring—In Map of Spring Tract, map filed of record in the office of the Recorder of Alameda Co, strip of ld lying n of Keller's Rose Park, 1 ft by 794 3-100 ft long, blk 936 ... 3 72

BLOCK 937.

51527 Peter McCaskill—In Piedmont Villa Tract, map filed of record in the office of the Recorder of Alameda Co, lot 8, blk 937, imps and poll tax 1907 .... 4 50

51531 Mary A Read—In Piedmont Villa Tract, map filed of record in the office of the Recorder of Alameda Co, lot 13, blk 937, and imps 5 75

51539 William J Avan—In Piedmont Villa Tract, map filed of record in the office of the Recorder of Alameda Co, lot 31, blk 937 .... 3 51

51539 William J Avan—In Piedmont Villa Tract, map filed of record in the office of the Recorder of Alameda Co, lot 32, blk 937 .... 4 25

BLOCK 938.

51542 Hortense Johnston—In Plot 19, map filed of record in the office of the Recorder of Alameda Co, pce of ld beg at the nw cor of Moss and Fairmont aves, th w 35 ft by 100 ft deep n, por of lot 19, blk 938, imps and pers prop 3 93

51580 James Culligan—In Piedmont Villa Tract, map filed of record in the office of the Recorder of Alameda Co, lot 40, blk 938 .... 3 51

51580 James Culligan—In Piedmont Villa tract, map filed of record in the office of the Recorder of Alameda Co, lot 41, blk 938 and imps 4 25

BLOCK 940.

51615 Clara T Clark—In Hitchcock property, map filed of record in the office of the Recorder of Alameda Co, pce of ld beg at a pt on the e line of Broadway, at the intersection with l bet lots 9 and 10 of said tract, n 50 ft by 126 ft e, por plot 9, blk 940 .... 21 42

BLOCK 943.

51629 E F Beckett—In Map of the Mosswood Tract (Amended), map filed of record in the office of the Recorder of Alameda Co, lot 1, blk 943, and imps 32 03

51629 E F Beckett—In Map of the Mosswood Tract (Amended), map filed of record in the office of the Recorder of Alameda Co, lot 2 and s 4 40-100 ft of lot 3, blk 943, and imps 33 54

51636 J S Mackinley—In Map of the Mosswood Tract (Amended), map filed of record in the office of the Recorder of Alameda Co, lot 6 and e ½ of lot 5½, blk 943, and imps 13 52

51645 T H Seemann—In Map of the Mosswood Tract (Amended), map filed of record in the office of the Recorder of Alameda Co, lot 11, blk 943 .... 8 55

51645 T H Seemann—In Map of the Mosswood Tract (Amended), map filed of record in the office of the Recorder of Alameda Co, w 19 6-12 ft of lot 11½, blk 943, and imps 21 42

51645 T H Seemann—Pers prop 2 22

51648 Mosswood Association — In Map of the Mosswood Tract (Amended), map filed of record in the office of the Recorder of Alameda Co, lot 14½, blk 943 .... 3 55

BLOCK 944.

51680 A E Trower—In Map of the Mosswood Tract (Amended), map filed of record in the office of the Recorder of Alameda Co, w 20 ft of lot 24½ and e 20 ft of lot 25, blk 944, imps and pers prop 2 22

51720 Daisey D Schindler—In Map of the Mosswood Tract (Amended), map filed of record in the office of the Recorder of Alameda Co, pce of ld beg at a pt on the s line of Grant st, 50 ft w fm Gold st, th w 38 86-100 ft by 115 ft s, por of lots 61, 62 and 63, blk 944, imps and pers prop 3 88

51722 Nellie G Hefferman—In Map of the Mosswood Tract (Amended), map filed of record in the office of the Recorder of Alameda Co, e 7 6-12 ft of lot 56 and w 22 6-12 ft of lot 56½, blk 944, and imps 24 64

51728 Kate R Tyson—In Map of the Mosswood Tract (Amended), map filed of record in the office of the Recorder of Alameda Co, pce of ld beg at a pt on the n line of Sherman st, 60 67-100 ft w fm Gold st, th w 40 ft by 115 ft n, por lots 22, 23 and [illegible], blk 944, imps and pers prop .... [illegible]

51732 Sarah J McCann — In Map of the Moswood Tract (Amended), map filed of record in the office of the Recorder of Alameda Co, lot 60 and w 7 95-100 ft of lot 60½ and e 5 91-100 ft of lot 59½, blk 944, and imps 5 01

51732 Richard Bibby — Mortgagee's interest, in Map of the Mosswood Tract (Amended), map filed of record in the office of the Recorder of Alameda Co, lot 60 and w 7 95-100 ft of lot 60½ and e 5 91-100 ft of lot 59½, blk 944 .... 19 11

51734 M L Emerson—In Map of the Mosswood Tract (Amended), map filed of record in the office of the Recorder of Alameda Co, n 40 ft of lot 44, blk 944, and imps 29 46

BLOCK 945.

51762 Mary Kenna—In Map of the Mosswood Tract (Amended), map filed of record in the office of the Recorder of Alameda Co, e ½ of lot 87½ and entire lot 88, blk 945, and imps 5 33

51762 Mary Kenna—Pers prop 3 93

51763 Central Bank — Mortgagee's interest, in Map of the Mosswood Tract (Amended), map filed of record in the office of the Recorder of Alameda Co, e ½ of lot 87½ and entire lot 88, blk 945 .... 24 63

51776 Phoenix Savings Building and Loan Association — Mortgagee's interest, in Map of the Mosswood Tract (Amended), map filed of record in the office of the Recorder of Alameda Co, e 35 67-100 ft of lots 104 and 105 and e 35 67-100 ft of n ½ of lot 103, blk 945 .. 81 07

51779 Frank Robertson — In Map of the Mosswood Tract (Amended), map filed of record in the office of the Recorder of Alameda Co, lot 98 and w 8½ ft of lot 98½, blk 945, imps and pers prop 2 22

BLOCK 946.

51813 Alex M Milwain—In Roosevelt Terrace, map filed of record in the office of the Recorder of Alameda Co, lot 20, blk 946, imps and poll tax 1907 .... 4 50

BLOCK 947.

51896 Louise J Tilper — In Apgar Tract, map filed of record in the office of the Recorder of Alameda Co, lot 10, blk A-947, and imps 8 61

51903 George Fleck et al—In Apgar Tract, map filed of record in the office of the Recorder of Alameda Co, lot 17, blk A-947, imps and poll tax 1907 .... 4 50

BLOCK 956.

52075 Louis Fon—In Map of Evoy Tract, map filed of record in the office of the Recorder of Alameda Co, w 2½ ft of lot 16, blk C-956, and imps .... 21 [illegible]

52086 M Haley—In Map of Evoy Tract, map filed of record in the office of the Recorder of Alameda Co, lots 9, 10 and 11, blk C-956 .... 3 [illegible]

BLOCK 958.

52148 W V Harrington — In Beckett's Second Addition, map filed of record in the office of the Recorder of Alameda Co, lot 6, blk 958, imps and poll tax 1907 .... 4 50

52170 W Heffernan—In Plot 37, map filed of record in the office of the Recorder of Alameda Co, pce of ld beg at a pt on the e line of Market st, 158 ft s fm 38th st, th s 28 ft by 100 ft e, blk 958, and imps 19 50

52170 W Heffernan—Pers prop 2 22

52172 Laura H Kline—In plot 37, map filed of record in the office of the Recorder of Alameda Co, pce of ld beg at a pt on the s line of 38th st, 426 ft e fm Market st, th e 32 83-100 ft by 48 ft s, blk 958, imps and pers prop 2 22

52181 John A Coombs—In Map of the Major Given Tract, Map filed of record in the office of the Recorder of Alameda Co, lot 14, blk G-958, imps and pers prop 2 22

52187 E B Pierce—Mortgagee's interest, in Plot 37, map filed of record in the office of the Recorder of Alameda Co, pce of ld beg at a pt on the e line of Market st, 125 ft s from 38th st, th s 28 ft, e 86 ft, n 5 ft, w 10 ft, n 23 ft, w 90 ft to beg, blk G-958 ... 8 55

52189 Betsy Reid—In map of the Major Given Tract, map filed of record in the office of the Recorder of Alameda Co, pce of ld beg at the nw cor of West and 37th sts, th n 40 ft by 88 40-100 ft deep w, por of blk G-958 .... 13 37

BLOCK 959.

52214 Rosalie Samm — Mortgagee's interest, in Plot 37, map filed of record in the office of the Recorder of Alameda Co, pce of ld beg at a pt on the n line of 38th st, 306 13-100 ft e from Market st, th e 32 ft by 139½ ft n, por blk 959 .. 11 01

52228 J Junte—In map of the Major Given Tract, map filed of record in the office of the Recorder of Alameda Co, lot 1, blk F-959, imps and pers prop 2 22

BLOCK 961.

52277 Christina Heunse, Estate of—In map of Laymance Tract, map filed of record in the office of the Recorder of Alameda Co, lot 26, blk 961 .... 6 94

52281 C A Collins—Mortgagee's interest, in map of resub of lots 1 to 14, White House Plot, map filed of record in the office of the Recorder of Alameda Co, lot 6 and n 2 6-12 ft of lot 5, blk 961 .. 11 01

52284 A M Martin—In map of resub of lots 1 to 14, White House Plot, map filed of record in the office of the Recorder of Alameda Co, lt 8, blk 961, imps and pers prop 2 22

52286 Henrietta Legault—In map of resub of lots 1 to 14, White House Plot, map filed of record in the office of the Recorder of Alameda Co, lot 9, blk 961, and imps 2 52

52287 E J Mayers—In map of resub of lots 1 to 14, White House Plot, map filed of record in the office of the Recorder of Alameda Co, lot 10, blk 961, imps and pers prop .... 2 [illegible]

52293 H A Pierce—In map of resub of lots 1 to 14, White House Plot, map filed of record in the office of the Recorder of Alameda Co, plot 16, blk 961, imps, pers prop and poll tax 1907 .... 6 23

BLOCK 962.

52327 Hugh W Kimball—Pce of ld beg at a pt on the n line of 39th st, 196 8-12 ft e from West st, th e 33 ft by 100 ft, por blk 962, imps and poll tax 1907 .... 4 50

BLOCK 963.

52348 H Legault—In map of the Major Given Tract, map filed of record in the office of the Recorder of Alameda Co, pce of ld beg at the se cor of 39th and West sts, th s 40 3-100 ft by 100 ft deep w, por of blk D-963 .... 5 76

52369 D P Spillane—In Apgar Tract, map filed of record in the office of the Recorder of Alameda Co, lot 8 and s 26 ft of lot 7, blk D-963, imps and

poll tax 1907 ..... 4 50

52371 J J Pegnam—In Apgar Tract, map filed of record in the office of the Recorder of Alameda Co, n 35 ft of s 46 ft of lot 6, blk D-963, imps and poll tax 1907 ..... 4 50

BLOCK 964.

52403 Mary L Griffin—In map of the Major Given Tract, map filed of record in the office of the Recorder of Alameda Co, e 15 6-12 ft of lot 15 and w 14 4-12 ft of lot 16, blk C-964, and imps 19 81

52404 W T Shiman — Mortgagee's interest, in map of the Major Given Tract, map filed of record in the office of the Recorder of Alameda Co, e 15 6-12 ft of lot 15, and w 14 4-12 ft of lot 16, blk C-964 ..... 3 72

52412 Minva Larsen—In Apgar Tract, Map filed of record in the office of the Recorder of Alameda Co, n ½ of lot 11, blk C-964, and imps 23 02

BLOCK 965.

52426 E Neuebaumer—In map of the Major Given Tract, map filed of record in the office of the Recorder of Alameda Co, lot 5, blk B-965 ..... 3 51

52444 Frederick Folsom—In Apgar Tract, map filed of record in the office of the Recorder of Alameda Co, e ½ of lot 2, blk B-965, imps and poll tax 1907 ..... 4 50

BLOCK 967

52507 Tancred T Vallerga—In Apgar Tract, map filed of record in the office of the Recorder of Alameda Co, pce of ld beg at the ne cor of Grove and 38th sts, th n 40 ft by 97 ft deep e, por of blk F-967, imps and poll tax 1907..... 4 50

52510 T T Vallerga—In Apgar Tract, map filed of record in the office of the Recorder of Alameda Co, pce of led beg at a pt on the e line of Grove st, 140 6-12 ft n from 38th st, th n 49 6-12 ft by 110 ft e, por of blk F-967, and imps 26 24

BLOCK 971.

52662 P J Moliterno—In Broadway and Telegraph Ave Park Tract, map filed of record in the office of the Recorder of Alameda Co n ½ of lot 16 and entire lot 17, blk A-971, imps and poll tax 1907..... 4 50

BLOCK 972.

52682 E N Congdon—In Broadway and Telegraph Ave Park Tract, map filed of record in the office of the Recorder of Alameda Co, lots 15 and 16, blk 972, imps and poll tax 1907 ..... 4 50

52708 C T Moore—In Broadway and Telegraph Ave Park Tract, map filed of record in the office of the Recorder of Alameda Co, lot 1, blk C-973, and imps 10 26

52710 Thomas E Moore—In Broadway and Telegraph Ave Park Tract, map filed of record in the office of the Recorder of Alameda Co, lot 2 and w 7 ft of lot 3, blk C-973..... 5 01

BLOCK 974.

52764 Frederick E Schmits—In Oakland Railroad H'd, map filed of record in the office of the Recorder of Alameda Co, e 45½ ft of lot 42, entire lot 43 and e ½ of lot 44, blk 974, imps and poll tax 1907.... 4 50

BLOCK 976.

52831 John P Beckett—In Broadway and Telegraph Av Hd, map filed of record in the office of the Recorder of Alameda Co, lot 14, blk C-976, and imps 1 26

52834 Kate Hatton—In Broadway and Telegraph Av Hd, map filed of record in the office of the Recorder of Alameda Co, s 109 17-100 ft of lot 12 and s 15 ft of n 60 ft of lot 13, blk C-976, and imps 32 68

BLOCK 977.

52852 Unknown Owners—In Broadway and Telegraph Av Park Tract, map filed of record in the office of the Recorder of Alameda Co, lot 22, blk D-977 ..... 5 33

BLOCK 978.

52885 Henry Gascia—In Broadway and Telegraph Av Park Tract, map filed of record in the office of the Recorder of Alameda Co, lot 31, blk E-978, and imps 4 25

52887 I M Hibbard—Mortgagee's interest, in Broadway and Telegraph Av Park Tract, map filed of record in the office of the Recorder of Alameda Co, lots 33 and 34, blk E-978 ..... 5 75

BLOCK 979.

914 Harriet Alkins—In Broadway and Telegraph Av Hd, map filed of record in the office of the Recorder of Alameda Co, lot 15, blk B-979, and imps 19 81

52915 Oscar Thorsell—In Broadway and Telegraph Av Hd, map filed of record in the office of the Recorder of Alameda Co, s 30 ft of lot 18, B-979, imps and poll tax 1907 ..... 4 50

BLOCK 985.

52976 J H Barker—In Thermal Hill Tract, map filed of record in the office of the Recorder of Alameda Co, s 20 ft of lot 8, entire lots 9 and 10 and n 20 ft of lot 11, blk C-985, imps and poll tax 1907..... 4 50

BLOCK 986.

53017 John Anderson—In Thermal Hill Tract, map filed of record in the office of the Recorder of Alameda Co, lot 23 and n 19 ft of lot 24, blk A-986, and imps..... 14 77

BLOCK 987.

53083 E C Blanchard—In Glen Echo Tract, Map No. 3 (sub of lot 36), map filed of record in the office of the Recorder of Alameda Co, lot 1, blk 987 ..... 13 37

53086 Harriet A Fay—In Glen Echo Tract, Map No. 2 (sub of lot 36), map filed of record in the office of the Recorder of Alameda Co, lot 3, blk 987 ..... 11 76

53109 A R Elliott—Mortgagee's interest, in Kelton Terrace, map filed of record in the office of the Recorder of Alameda Co, lot 17, blk 987. 29 46

10 Ella Lestraetto—In Kelton Terrace, map filed of record in the office of the Recorder of Alameda Co, pce of ld beg at a pt on the s line of Kelton Court st, where e line intersects with same st, th e 10 ft, s 98 ft, w 96 ft, ne 132 ft to beg, por of blk 987 ..... 5 33

BLOCK 989.

53150 J H Simpson—In Glen Echo Tract, Map No. 3, map filed of record in the office of Recorder of Alameda Co, pce of ld beg at a pt on the s line of Echo av, 270 ft e from Cemetery creek, th e 68 84-100 ft by 125 ft s, por of blk 989, and imps........ 10 26

157 Mary Gill—Mortgagee's interest, in Glen Echo Tract, Map No. 3 (sub of lot 17), map filed of record in the office of the Recorder of Alameda Co, lots 7 and 8, blk 989.... 43 94

BLOCK 990.

53182 Mary Roeth—Mortgagee's interest, in Glen Echo Tract, Map No 3, map filed of record in the office of the Recorder of Alameda Co, lot 9, blk 990..... 30 53

BLOCK 991.

53214 H M Oliphant—In Glen Echo Tract, Map No 3, map filed of record in the office of the Recorder of Alameda Co, pce of ld beg at a pt on the s line of Glenn ave, 40 ft sw fm Linda ave, th s 42 ft by 100 ft nw, lot 43, blk 991, imps and poll tax 1907.. 4 50

BLOCK 992.

53224 Mary Roeth—Mortgagee's interest, in Sub of Lots 2, 3, 4 and 42 of Map No 2 Glen Echo Tract, map filed of record in the office of the Recorder of Alameda Co, pce of ld beg at a pt on the s line of Eleth ave, 82 73-100 ft w fm Glenn ave, th w 70 98-100 ft sw 88 ft, se 14 ft, s to n line of C W Lane's property, e 59 ft, ne 73 ft to beg, lot 17, blk 992..... 11 70

53233 G W Denison—In Sub of Lots 2, 3, 4 and 42 of Map No 2 Glen Echo Tract, map filed of record in the office of the Recorder of Alameda Co, lot 13, blk 992, and imps 16 59

233 G W Denison—Pers prop.... 2 22

BLOCK 994.

53260 Mary Roeth—In Howe Tract, map filed of record in the office of the Recorder of Alameda Co, n 70 ft of lot 5, blk 12-994, and imps.... 20 78

53266 Mary Roeth—Mortgagee's interest in Thermal Hill Tract, map filed of record in the office of the Recorder of Alameda Co, pce of ld beg at a pt on the e line of Howe st, 45 ft n fm 41st st, th n 85 ft by 75 ft e, blk 12-994 ..... 52 31

BLOCK 995.

53285 Catherine F Jewell—In Howe Tract, map filed of record in the office of the Recorder of Alameda Co, s 20 ft of lot 12 and n 10 ft of lot 13, blk 11-995, and imps 23 03

BLOCK 996.

53308 F G Clark—In Thermal Hill Tract, map filed of record in the office of the Recorder of Alameda Co, lot 4, n 10 ft of lot 3 and s 10 ft of lot 5, blk D-996, and imps...... 21 52

BLOCK 996.

53317 A H Ross—In Thermal Hill Tract, map filed of record in the office of the Recorder of Alameda Co, lot 11, blk D-996.............. 3 72

BLOCK 997.

53359 W H Sellander—Mortgagee's interest, in Highland Terrace, Map No 1, map filed of record in the office of the Recorder of Alameda Co, n 20 ft of lot 16 and s 20 ft of lot 17, blk A-997........ 29 46

53368 T J Brooks Jr—In Highland Terrace Map No 1, map filed of record in the office of the Recorder of Alameda Co, pce of ld beg at the se cor of Howard and Gilbert sts, th s 40 ft by 125 ft deep e, por of lots 18 to 22, blk A-997, and imps........... 23 02

53363 T J Brooks Jr—Pers prop.... 5 65

BLOCK 998.

53412 Ellen S Gordon—Mortgagee's interest, in Highland Terrace Map No 1, map filed of record in the office of the Recorder of Alameda Co, lot 8, blk B-998 ..... 15 52

BLOCK 999.

53430 Mary Waters—In Highland Terrace Map No 1, map filed of record in the office of the Recorder of Alameda Co, n 22 ft of lot 24 and s 13 ft of lot 25, blk C-999, and imps 5 33

53432 W L Dunn—In Highland Terrace Map No 1, map filed of record in the office of the Recorder of Alameda Co, lot 29, blk C-999, imps and poll tax 1907 ..... 6 11

53432 W L Dunn—Pers prop....... 2 22

BLOCK 1009.

53529 Elizabeth F Becker—In Map No 3 of sub of por of Central Oakland Tract e of Telegraph ave, map filed of record in the office of the Recorder of Alameda Co, s 95 32-100 ft of lot 2, blk O-1009 2 11

BLOCK 1011.

53645 David R Hodgson—In Map No 2 of sub of por of Central Oakland Tract e of Telegraph ave, map filed of record in the office of the Recorder of Alameda Co, lot 10, blk Q-1011 ..... 11 76

BLOCK 1012.

53712 Johanna Daly—In Montgomery Tract (rediv of), map filed of record in the office of the Recorder of Alameda Co, lot 16, blk 1012, and imps....... 8 76

BLOCK 1017.

53852 Julia A Gardner—In corrected map of por of Paradise Plot, map filed of record in the office of the Recorder of Alameda Co, lot A, blk 1017, and imps.............. 3 51

BLOCK 1018.

53875 Anna M E Biggi—In White House Plot, map filed of record in the office of the Recorder of Alameda Co, w 35 6-12 ft of lot 21, blk 1018, and imps 5 01

53875 Anna M E Biggi—In White House Plot, map filed of record in the office of the Recorder of Alameda Co, e 8 6-12 ft of lot 22, and lot 23, blk 1018 ..... 7 26

53879 C M Foster—Mortgagee's interest, in White House Plot, map filed of record in the office of the Recorder of Alameda Co, pce of ld beg at a pt 200 ft n fm 40th st, and 71 ft w fm Lusk st, th w 30 ft, n 51 ft, e 30 ft, s 48 ft to beg, por of blk 1018 ..... 2 11

BLOCK 1023.

53960 S Connelly—In H C Dohr's Homestead, map filed of record in the office of the Recorder of Alameda Co, pce of ld beg at pt on the n line of 41st st, 150 80-100 ft e fm e line of Adeline st, th e 29 88-100 ft, n 100 ft, w 21 39-100 ft to the e bdy line of Emeryville, th s along said line 100 46-100 ft to beg, por of lot 17, blk 1023, and imps 2 11

BLOCK 1082.

53965 M O'Farrell—In Alden Tract, map filed of record in the office of the Recorder of Alameda Co, s 26 8-12 ft of lot 1, blk 2105-1082, imps and poll tax 1907..... 4 50

BLOCK 1083.

53977 H E Bartlett—Mortgagee's Interest, in Alden Tract, map filed of record in the office of the Recorder of Alameda Co, por lying e of e bdy line of Emeryville, lot 5, blk 2096-1083 ..... 2 76

BLOCK 1086.

54001 J W Grant—In Alden Tract, map filed of record in the office of the Recorder of Alameda Co, lot 2 and n ½ of lot 30, blk 2007-1086..... 10 15

BLOCK 1088.

54050 E D White—In Alden Tract, map filed of record in the office of the Recorder of Alameda Co, lot 32, blk 2103-1088 ..... 13 37

54057 J H White et al—In Alden Tract, map filed of record in the office of the Recorder of Alameda Co, lot 17, blk 2103-1088 ..... 7 26

54057 J H White et al—In Alden Tract, map filed of record in the office of the Recorder of Alameda Co, lot 18, blk 2103-1088 ..... 6 51

54064 Clifford McElrath—In Alden Tract, map filed of record in the office of the Recorder of Alameda Co, lot 22, blk 2103-1088 ..... 13 37

54064 Clifford McElrath—In Alden Tract, map filed of record in the office of the Recorder of Alameda Co, lot 23, blk 2103-1088 ..... 13 37

54064 Clifford McElrath—In Alden Tract, map filed of record in the office of the Recorder of Alameda Co, lot 24, blk 2103-1088 ..... 13 37

BLOCK 1090.

54106 Julia A Gardner—In Paradise Plot, map filed of record in the office of the Recorder of Alameda Co, lot 6, blk 2093-1090, and imps......... 4 25

BLOCK 1091.

54131 Augusta Englehardt—In Paradise Plot, Map No 2, map filed of record in the office of the Recorder of Alameda Co, lots 11 to 14, w 10 ft of lot 15 and lots 18 and 19, blk 2092-1091 ..... 5 75

BLOCK 1094.

54253 P Cuniberti—In Alden Tract, map filed of record in the office of the Recorder of Alameda Co, w ½ of lot 13, blk 2101-1094, and imps.... 5 01

54254 Maria Cerighino—In Alden Tract, map filed of record in the office of the Recorder of Alameda Co, e ½ of lot 13, blk 2101-1094, and imps... 5 01

BLOCK 1096.

54292 Oakland Bank of Savings—Mortgagee's Interest, in plot 36, map filed of record in the office of the Recorder of Alameda Co, pce of ld beg a pt on the s line of 43d st 672 66-100 ft e fm Grove st, th e 66 20-100 ft by 91 25-100 ft s, por of blk 1096....... 29 46

54300 Rosalie Samm — Mortgagee's Interest, in plot 36, pce of ld beg at a pt on the s line of 43d st, 360 26-100 ft e fm Grove st, th e 30 ft by 91 25-100 ft s, por of blk 1096 ..... 11 77

54301 George P McCourtney—In plot 36, map filed of record in the office of the Recorder of Alameda Co, pce of ld beg at a pt on the s line of 43d st 558 26-100 ft e fm Grove st, th e 15 10-100 ft by 91 25-100 ft, s por of blk 1096........ 2 75

BLOCK 1097.

54356 J M Dean—In Linden Homestead, map filed of record in the office of the Recorder of Alameda Co, lot 19, blk 1097 6 51

BLOCK 1098.

54371 H E Wright—In Linden Homostead, map filed of record in the office of the Recorder of Alameda Co, lots 31 and 32, blk 1098 ..... 14 77

54372 M L Hofmann—Mortgagee's Interest, in Linden Homestead, map filed of record in the office of the Recorder of Alameda Co, lots 31 and 32, blk 1098 ..... 18 52

BLOCK 1098.

54404 Clarence Fogg Home Building Association—Mortgagee's Interest, in map of Extension of Block F, Central Oakland Tract, map filed of record in the office of the Recorder of Alameda Co, w 24 8-12 ft of lot 16 and e 10 ft of lot 17, blk 1098 .... 8 01

BLOCK 1099.

54417 Hilda J Allen—Mortgagee's Interest, in map of Santa Fe No 17, map filed of record in the office of the Recorder of Alameda Co, lots 20 and 21, blk 1099 ..... 45 55

54428 H C Morris—In map of Santa Fe No 17, map filed of record in the office of the Recorder of Alameda Co, lot 38, blk 1099 and imps...... 11 77

BLOCK 1108.

54489 Unknown Owners—In Broadway Tract, map filed of record in the office of the Recorder of Alameda Co, pce of ld lying n of s line of plot 13 and Whitman st, blk 1108. 16 59

BLOCK 1109.

54516 F E Ellis and John Anderson—Map No 2, Highland Terrace, map filed of record in the office of the Recorder of Alameda Co, lot 31, blk E-1109 ..... 3 72

BLOCK 1110.

54520 Realty Syndicate—Map No 2, Highland Terrace, map filed of record in the office of the Recorder of Alameda Co, lots 16 and 18, blk D-1110.. 9 51

54541 L S Gear—Map No 2, Highland Terrace, map filed of record in the office of the Recorder of Alameda Co, lot 6, blk D-1110 ..... 5 01

54557 J B Landfield—Mortgagee's Interest, in Map No 2, Highland Terract, map filed of record in the office of the Recorder of Alameda Co, lot 2, blk D-1110 ..... 5 75

54567 Realty Syndicate—Mortgagee's Interest, Map No 2, Highland Terrace, map filed of record in the office of the Recorder of Alameda Co, lot 48, blk D-1110 ..... 8 54

54575 Yolo County Savings Bank—Mortgagee's Interest, Map No 2, Highland Terrace, map filed of record in the office of the Recorder of Alameda Co, lot 45, blk D-1110. ..... 10 27

54587 J B Landfield—Mortgagee's Interest, Map No 2, Highland Terrace, map filed of record in the office of the Recorder of Alameda Co, lot 4, blk D-1110 ..... 5 01

BLOCK 1111.

54608 C C Cather—In Thermal Hill Tract, map filed of record in the office of the Recorder of Alameda Co, lot 1 and s ½ of lot 2, blk I-1111 and imps 9 51

54609 F Peterson—Mortgagee's Interest, in Thermal Hill Tract, map filed of record in the office of the Recorder of Alameda Co, lot 1 and s ½ of lot 2, blk I-1111..... 14 98

BLOCK 1112.

54624 S S Wright—Map No 2, Highland Terrace, map filed of record in the office of the Recorder of Alameda Co, lot 4, blk F-1112, imps and poll tax 1907 ..... 14 15

54624 S S Wright—Pers prop 2 22

BLOCK 1114.

54670 Harry W Pulcifer—In Howe Tract, map filed of record in the office of the Recorder of Alameda Co, lots 5 and 8, blk 8-1114, and imps....... 41 79

54678 D Edwards Collins—In Howe Tract, map filed of record in the office of the Recorder of Alameda Co, s 33 ft of n 66 ft of lot 9, blk 8-1114, and imps 10 16

BLOCK 1115.

54720 Annie Mathews—Mortgagee's Interest, in Howe Tract, map filed of record in the office of the Recorder of Alameda Co, s 30 ft of lot 3, blk 5-1115.. 18 20

BLOCK 1117.

54784 Elizabeth Judge—In Thermal Hill Tract, map filed of record in the office of the Recorder of Alameda Co, w 65 ft of lots 27, 28 and 29, blk K-1117, and imps 18 52

54789 C H Rowe—Mortgagee's Interest, in Howe Tract, map filed of record in the office of the Recorder of Alameda Co, lot 9, blk 7-1117, poll' tax 1907 ..... 4 50

BLOCK 1128.

54838 California Bank—In Howe Tract, map filed of record in the office of the Recorder of Alameda Co, tract of land bd ne by plot "15," se by Piedmont ave, sw by block "R," Thermal Hill Tract, nw by block "R," Thermal Hill Tract, w by Howe st, 150 ft by 250 ft, excepting land assessed to Realty Syndicate, blk 1128, and imps.. 92 20

54833 California Bank—Pers prop...137 78

54834 Amador Marbe Company—In Howe Tract, map filed of record in the office of the Recorder of Alameda Co, pce of ld beg at a pt on the e line of Howe st, 150 ft s fm s line of plot 15, s 50 ft by 125 ft e, por of blk 1128.... 11 76

BLOCK 1138.

54881 J P Browing—In Hager Tract, map filed of record in the office of the Recorder of Alameda Co, lot 1, blk 1138. 3 50

54881 J P Browing—In Hager Tract, map filed of record in the office of the Recorder of Alameda Co, lot 2, blk 1138 ..... 3 51

54881 J P Browing—In Hager Tract, map filed of record in the office of the Recorder of Alameda Co, lot 3, blk 1138 3 50

54896 Estelle Talbot—In Hager Tract, map filed of record in the office of the Recorder of Alameda Co, lot 10 and w 8 ft of lot 9, blk 1138, and imps 1 25

54897 K V Cowden—Mortgagee's Interest, in Hager Tract, map filed of record in the office of the Recorder of Alameda Co, lot 10 and w 8 ft of lot 9, blk 1138 ..... 8 01

BLOCK 1145.

54944 J H T Watkinson—In Central Oakland Tract, Map No 2, map filed of record in the office of the Recorder of Alameda Co, lot 61, blk F-1145 ..... 10 16

54944 J H T Watkinson—In Central Oakland Tract, Map No 2, map filed of record in the office of the Recorder of Alameda Co, lot 60, blk F-1145 ..... 8 55

54947 Emma A McLaughlin—In Central Oakland Tract, Map No 2, map filed of record in the office of the Recorder of Alameda Co, n 40 ft of lot 48, blk F-1145, and imps....... 6 51

BLOCK 1146.

54962 Thomas Pollard—In Map of Temescal Park, map filed of record in the office of the Recorder of Alameda Co, lot 131, blk 1146, and imps...... 9 51

BLOCK 1147.

54982 Nels Soriel—In Central Oakland Tract, Map No 2, map filed of record in the office of the Recorder of Alameda Co, lot 21, blk B-1147....... 5 01

54990 Mrs M J Duncan—In Central Oakland Tract, Map No 2 map filed of record in the office of the Recorder of Alameda Co, lot 22, blk B-1147 ..... 10 16

BLOCK 1148.

54994 North Temescal Presbyterian Church (Parsonage) — In Central Oakland Tract, Map No 2, map filed of record in the office of the Recorder of Alameda Co, w 30 ft of lot 83 blk D-1148, and imps... 11 76

55003 Carrie Belzer—In Central Oakland Tract, Map No 2, map filed of record in the office of the Recorder of Alameda Co, lot 40, blk D-1148......... 10 16

BLOCK 1150.

55045 William C Wallace—In map of Temescal Park, map filed of record in the office of the Recorder of Alameda Co, pce of ld beg at a pt on 45th st 100 ft e of Telegraph ave, th e 25 ft, n 253 8-12 ft, w 125 ft, s 153 66-100 ft, e 100 ft, s 100 ft to beg, por of blk 1150 ..... 11 01

55046 Luke Kavanagh—Mortgagee's Interest, in map of Temescal Park, map filed of record in the office of the Recorder of Alameda Co, pce of ld beg at a pt on 45th st, 100 ft e of Telegraph ave, th e 25 ft, n 253 8-12 ft, w 125 ft, s 153 66-100 ft, e 100 ft, s 100 ft to beg, por of blk 1150.... 38 04

BLOCK 1151.

55069 Felix Soldati—In map of Temescal Park, map filed of record in the office of the Recorder of Alameda Co, lot 37, blk 1151, imps and poll tax. 1907 ..... 4 50

BLOCK 1157.

55111 Luigi Pazzola—In Alden Tract, map filed of record in the office of the Recorder of Alameda Co, tract of ld bd n by 47th st, e by Telegraph ave, s by 46th st, w by Shattuck ave, blk 1157, imps and poll tax 1907........... 4 50

BLOCK 1159.

55135 M R Bankhead—In Alden Tract, map filed of record in the office of the Recorder of Alameda Co, lot 38, blk 2110-1159, and imps 2 75

BLOCK 1161.

55206 G W Branstetter—In Alden Tract, map filed of record in the office of the Recorder of Alameda Co lot 23, blk 2118-1161, and imps 12 52

BLOCK 1163.

55219 Susan G Silva—In Alden Tract, map filed of record in the office of the Recorder of Alameda Co, lot 5, blk 2117-1163, and imps 23 03

BLOCK 1165.

55277 Henry A Todd—In Alden Tract, map filed of record in the office of the Recorder of Alameda Co, lots 8 and 9, blk 2109-1165 ..... 23 03

BLOCK 1166.

55320 Alexander N Wilson—In Alden Tract, map filed of record in the office of the Recorder of Alameda Co, lot 29, blk 2108-1166 ..... 13 37

BLOCK 1168.

55366 Anna J Walker—In Alpine Tract, map filed of record in the office of the Recorder of Alameda Co, lot 1, blk M-1168, and imps 8 77

55366 Anna J Walker—In Apline Tract, map filed of record in the office of the Recorder of Alameda Co, lot 17, blk M-1168 ..... 9 51

55370 Edward Roderick—In map of Santa Fe Tract No. 2, map filed of record in the office of the Recorder of Alameda Co, lot 8, blk C-1168....... 10 10

BLOCK 1169.

55385 Anna J Walker—In Alpine Tract, map filed of record in the office of the Recorder of Alameda Co, lot 17, blk L-1169 ..... 14 98

55394 F J Phillips—In Alden Tract, map filed of record in the office of the Recorder of Alameda Co, lot 4, blk 2116-1169, and imps 4 25

55395 R H Fallmer—In Alden Tract, map filed of record in the office of the Recorder of Alameda Co, lot 5, blk 2116-1169, imps and poll tax 1907 ..... 4 50

BLOCK 1170.

55411 Ann J Walker—In Alpine Tract, map filed of record in the office of the Recorder of Alameda Co, lot 1, blk A-1170 ..... 9 51

BLOCK 1171.

55427 Michael D Fereira—In Alden Tract, map filed of record in the office of the Recorder of Alameda Co, lot 18, blk 2107-1171 ..... 8 01

55429 Fannie A Madison—In Alden Tract, map filed of record in the office of the Recorder of Alameda Co, lot 20, blk 2107-1171. ..... 5 33

BLOCK 1183.

55472 J D Cretser—In map of Wm M Butter's Tract, map filed of record in the office of the Recorder of Alameda Co, lot 17, blk 1183, imps and poll tax 1907 ..... 4 50

55479 R F Nichols—In map of Wm M Butter's Tract, map filed of record in the office of the Recorder of Alameda Co, por lying e of e l of Emeryville of lot 51 and w 10 ft of lot 52, blk 1183 ..... 5 33

55481 Gussie Van Sant—In map of Wm M Butler's Tract, map filed of record in the office of the Recorder of Alameda Co, e 20 ft of lot 52 and w 20 ft of lot 53, blk 1183.... 3 51

55495 J W Mays—In map of Wm M Butter's Tract, map filed of record in the office of the Recorder of Alameda Co, w 10 ft of e 20 ft of lot 25, blk 1183 ..... 2 11

BLOCK 1184.

55528 Mary E Dewing—Mortgagee's Interest, in San Pablo Ave, Villa Tract (Revised map), map filed of record in the office of the Recorder of Alameda Co, lot 26 and e 20 ft of lot 27 and w 5 ft of lot 25, blk 6-1184.......... 8 55

BLOCK 1186.

55557 Mary A Decker—In map of Parson's Golden Gate Tract, map filed of record in the office of the Recorder of Alameda Co, lot 5, blk D-1186.. 4 26

55557 Mary A Decker—In map of Parson's Golden Gate Tract, map filed of record in the office of the Recorder of Alameda Co, lot 6, blk D-1186 4 25

BLOCK 1187.

55570 George W Parson—In map of Parson's Golden Gate Tract, map filed of record in the office of the Recorder of Alameda Co, lot 6, blk B-1187 ..... 4 25

55590 George W Parsons—In map Parson's Golden Gate Tract, map filed of record in the office of the Recorder of Alameda Co, lot 27, blk B-1187 ..... 4 26

55591 R S Beadell—In map of Parson's Golden Gate Tract, map filed of record in the office of the Recorder of Alameda Co, lot 28, blk B-1187, imps and poll tax 1907 4 50

BLOCK 1188.

55615 Mary A Decker—In map of Parson's Golden Gate Tract, map filed of record in the office of the Recorder of Alameda Co, lot 9, blk C-1188 and imps............ 8 51

55623 Christian Lundquist—In Map of Parsons Golden Gate Tract, map filed of record in the office of the Recorder of Alameda Co, lot 17, blk C-1188, imps and Pers prop 2 22

55633 J W Daniels—In Map of Parsons Golden Gate Tract, map filed of record in the office of the Recorder of Alameda Co, lot 24, blk C-1188...... 6 94

55665 Clyde Kennedy—In J E McElrath Tract, map filed of record in the office of the Recorder of Alameda Co, lot 4, blk B-1188, and imps........ 8 55

BLOCK 1192.

55703 Breed and Bancroft—Mortgagee's Interest, in Map of Santa Fe Tract No 9, map filed of record in the office of the Recorder of Alameda Co, lot 22, blk C-1192...... 2 75

55708 T C Armstrong—Mortgagee's Interest, in Map of Santa Fe Tract No 14, map filed of record in the office of the Recorder of Alameda Co, lot 1, blk C-1192.......... 26 24

55715 Breed and Bancroft—Mortgagee's Interest, in Map of Santa Fe Tract No 9, map filed of record in the office of the Recorder of Alameda Co, e 10 ft of lot 12, blk C-1192 ..... 2 11

BLOCK 1193.

55726 C McClain et al—In Map of Santa Fe Tract No 14, map filed of record in the office of the Recorder of Alameda Co, lot 25, blk B-1193...... 6 94

55729 Henry Brace—In Map of Santa Fe Tract No 14, map filed of record in the office of the Recorder of Alameda Co, lot 14, blk B-1193, and imps... 12 51

55730 M Realy—In Map of Santa Fe Tract No 14, map filed of record in the office of the Recorder of Alameda Co, lot 15, blk B-1193, imps and pers prop 2 22

55734 F B Murdock—In Santa Fe Tract No 14, map filed of record in the office of the Recorder of Alameda Co, lot 10, blk B-1193 ..... 5 33

BLOCK 1195.

55796 T R Collins—In Santa Fe Tract No 4, map filed of record in the office of the Recorder of Alameda Co, lot 17, blk O-1195, imps and Pers prop 2 22

55811 Wendell C Thomas—In Santa Fe Tract No 4, map filed of record in the office of the Recorder of Alameda Co, s 100 ft of e 27 ft of lot 15, e 27 ft of n 25 ft of lot 15, and w 31 32-100 ft of lot 15, blk O-1195, imps and pers prop 2 22

BLOCK 1196.

55832 J R Kaelin—Mortgagee's interest, in Santa Fe Tract No 7, map filed of record in the office of the Recorder of Alameda Co, s 35 ft of lot 13 and 14, blk 1196 ..... 11 76

BLOCK 1197.

55849 H P Bancroft—In Santa Fe Tract No 8, map filed in the office of the Recorder of Alameda Co, lot 4, blk 1197 10 16

BLOCK 1198.

55889 Peter and Helen Rogalski—In Alpine Tract, map filed of record in the office of the Recorder of Alameda Co, lot 27, blk T-1198 ..... 10 16

55893 Eva Mayer—In Alpine Tract, map filed of record in the office of the Recorder of Alameda Co, s 35 ft of lots 1 and 2, blk T-1198, imps and pers prop............ 2 22

BLOCK 1199.

55910 Theodore Mailor—In Alpine Tract, map filed of record in the office of the Recorder of Alameda Co, lot 9, blk S-1199 ..... 2 11

55911 G J Gilbert—Mortgagee's interest in Alpine Tract, map filed of record in the office of the Recorder of Alameda Co, lot 9, blk S-1199....... 8 55

55922 George Oliver—In Alpine Tract, map filed of record in the office of the Recorder of Alameda Co, lot 8, blk S-1199, and imps........... 8 55

55922 George Oliver—Pers prop..... 3 93

55926 E T de Rode—In Alpine Tract, map filed of record in the office of the Recorder of Alameda Co, lot 15, blk S-1199, and imps 17 02

BLOCK 1201.

55981 Minerva C Davis—Mortgagee's Interest, in Santa Fe Tract No 4, map filed of record in the office of the Recorder of Alameda Co, e 20 ft of lot 2 and w 15 ft of lot 3, blk M-1201 ..... 24 64

55987 Oakland Bank of Savings—Mortgagee's interest, in Santa Fe Tract No 4, map filed of record in the office of the Recorder of Alameda Co, lot 7, blk M-1201...... 24 64

55988 G H Vincent—In Santa Fe Tract No 4, map filed of record in the office of the Recorder of Alameda Co, lot 13, blk M-1201, and imps.. 2 41

55988 G H Vincent—Pers prop.... 2 22

BLOCK 1204.

56028 E B Brooks—In Map of the Santa Fe Tract No 12, map filed of record in the office of the Recorder of Alameda Co, lot 12, blk 1204...... 10 16

BLOCK 1205.

56056 Annie Coleman—In Santa Fe Tract No 2, map filed of record in the office of the Recorder of Alameda Co, lot 3, blk 1205 ..... 5 76

56058 John Dorrell—Mortgagee's Interest, in Santa Fe Tract No 2, map filed of record in the office of the Recorder of Alameda Co, lot 4, blk 1205.. 5 01

56059 J H Trask—In Santa Fe Tract, map filed of record in the office of the Recorder of Alameda Co, lot 5, blk H-1205, poll tax 1907....... 4 50

56074 Ed Sommerstrom—In Santa Fe Tract No 2, map filed of record in the office of the Recorder of Alameda Co, s 30 ft of lots 10 and 11, blk H-1205 and imps 11 77

56080 Elsie A McElrath—In plots 45 and 96, map filed of record in the office of the Recorder of Alameda Co, pce of ld beg at a pt on the s line of Dover st 110 ft s from 52d st, th s 211 82-100 ft, w 230 19-100 ft, nw 225 58-100 ft, e 307 61-100 ft to beg, por of blk 1205, and imps....... 26 77

BLOCK 1206.

56109 Robert Hill—In Santa Fe Tract No 2, map filed of record in the office of the Recorder of Alameda Co, lot 24, blk G-1206 ..... 14 98

BLOCK 1207.

56124 Maxime E Butler—In Santa Fe Tract No 2, map filed of record in the office of the Recorder of Alameda Co, lot 9, blk F-1207, and imps.... 30 11

56124 Maxime E Butler—Pers prop. 2 22

56136 H C Nelson—In Santa Fe Tract No 2, map filed of record in the office of the Recorder of Alameda Co, s 38 ft of n 79 ft of lots 14 and 15, blk F-1207, and imps 28 46

56136 H C Nelson—Pers prop...... 2 22

56143 Emma F Babcock—In Santa Fe Tract No 2, map filed of record in the office of the Recorder of Alameda Co, lot 22, blk F-1207, imps and pers prop 2 22

56149 Tod C Campbell—In Santa Fe Tract No 2, map filed of record in the office of the Recorder of Alameda Co, lot 26, blk F-1207, imps and pers prop 2 22

56158 P E Bowles and R M Fitzgerald—In Bowles and Fitzgerald Tract, map filed of record in the office of the Recorder of Alameda Co, lot 92, blk C-1208 ..... 8 01

BLOCK 1208.

56159 H A Zeckendorf—In Map of Bowles & Fitzgerald Tract, map filed of record in the office of the Recorder of Alameda Co, lot 75, blk C-1208, imps and pers prop 2 22

BLOCK 1209.

56183 P E Bowles and R M Fitzgerald—In Map of Bowles & Fitzgerald Tract, map filed of record in the office of the Recorder of Alameda Co, lot 119, blk D-1209.......... 23 03

56190 Mary P Smith—Mortgagee's Interest, in Map of Bowles & Fitzgerald Tract, map filed of record in the office of the Recorder of Alameda Co, lot 106, blk D-1209...... 12 52

BLOCK 1210.

56196 P E Bowles and R M Fitzgerald—In Map of Bowles & Fitzgerald Tract, map filed of record in the office of the Recorder of Alameda Co, lot 225, blk G-1210............ 16 59

BLOCK 1211.

56212 P E Bowles and R M Fitzgerald—In Map of Bowles & Fitzgerald Tract, map filed of record in the office of the Recorder of Alameda Co, lot 177, blk F-1211............ 10 15

56212 P E Bowles and R M Fitzgerald—In Map of Bowles & Fitzgerald Tract, map filed of record in the office of the Recorder of Alameda Co, lot 178, blk F-1211............ 10 15

56212 P E Bowles and R M Fitzgerald—In Map of Bowles & Fitzgerald Tract, map filed of record in the office of the Recorder of Alameda Co, lot 186, blk F-1211, and imps... 8 01

56212 P E Bowles and R M Fitzgerald—In Map of Bowles & Fitzgerald Tract, map filed of record in the office of the Recorder of Alameda Co, lot 196, blk F-1211............ 5 01

56212 P E Bowles and R M Fitzgerald—In Map of Bowles & Fitzgerald Tract, map filed of record in the office of the Recorder of Alameda Co, lot 198, blk F-1211 ..... 5 01

BLOCK 1212.

56231 Elonora R Roach—In Map of Bowles & Fitzgerald Tract, map filed of record in the office of the Recorder of Alameda Co, lot 138, blk E-1212, imps and pers prop.. 2 22

56232 F D Smith—Mortgagee's Interest, in Map of Bowles & Fitzgerald Tract, map filed of record in the office of the Recorder of Alameda Co, lot 138, blk E-1212 ..... 29 45

BLOCK 1213.

56244 P E Bowles and R M Fitzgerald in Map of Bowles & Fitzgerald Tract, map filed of record in the office of the Recorder of Alameda Co, lot 59, blk B-1213............ 10 15

56244 P E Bowles and R M Fitzgerald in Map of Bowles & Fitzgerald Tract, map filed of record in the office of the Recorder of Alameda Co, lot 66, blk B-1213 ..... 5 01

BLOCK 1214.

56268 P E Bowles and R M Fitzgerald in Map of Bowles & Fitzgerald Tract, map filed of record in the office of the Recorder of Alameda Co, lot 18, blk A-1214............ 3 72

56273 John Fillins—In Map of Bowles & Fitzgerald Tract, map filed of record in the office of the Recorder of Alameda Co, w 20 ft of lot 12 and e 10 ft of lot 11, blk A-1214, and imps 40 72

56275 George Peterson—In Map of Bowles & Fitzgerald Tract, map filed of record in the office of the Recorder of Alameda Co, lot 15, blk A-1214, and imps........... 2 11

56275 George Peterson—Pers prop.. 2 22

BLOCK 1215.

56305 Joseph P Browning—In Santa Fe Tract No 3, map filed of record in the office of the Recorder of Alameda Co, lot 19, blk L-1215, and imps... 11 76

BLOCK 1216.

56349 Mary G Dwyer—Mortgagee's Interest, in Santa Fe Tract No 2, map filed of record in the office of the Recorder of Alameda Co, lot 6, blk J-1216 ..... 16 59

BLOCK 1217.

56370 Harriet F Pillsbury—In Santa Fe Tract No 2, map filed of record in the office of the Recorder of Alameda Co, lot 3, blk K-1217, and imps..... 16 59

56370 Harriet F Pillsbury—Pers prop 2 22

56381 Anna N Osler—In Santa Fe Tract No 2, map filed of record in the office of the Recorder of Alameda Co, n 102 ft of lot 8, blk K-1217, imps and pers prop........... 2 22

BLOCK 1218.

56394 Antonio Rebolio—In McElrath Tract, map filed of record in the office of the Recorder of Alameda Co, lot 3, blk 1218 ..... 16 19

BLOCK 1219.

56427 Charles Hogan—In Santa Fe Tract No 16, map filed of record in the office of the Recorder of Alameda Co, lot 26, blk 1219............ 2 11

BLOCK 1222.

56500 Harold Paine—In Map of the Drexler Tract, map filed of record in the office of the Recorder of Alameda Co, lots 78 and 79 and s 10 ft of lot 80, blk 1222............ 11 76

56516 Charles J Taylor—In Map of the Drexler Tract, map filed of record in the office of the Recorder of Alameda Co, lot 72, blk 1222............ 6 94

56521 Harrold Paine—In Map of the Drexler Tract, map filed of record in the office of the Recorder of Alameda Co, lot 77, blk 1222 ..... 6 94

BLOCK 1225.

56547 Harriet M Cady—In Vincente Peralta Reservation Tract, Map filed of record in the office of the Recorder of Alameda Co, lot 14, blk A-1225 ..... 14 98

56548 Abbie B Wiggin—In Vincente Peralta Reservation Tract, map filed of record in the office of the Recorder of Alameda Co, pce of ld beg at a pt on the e line of Telegraph ave, 60 ft s fm Shasta st, th s 40 ft by 110 ft e, por of lot 12, blk A-1225, and imps 11 77

56555 Antonio Scuitto—In Vincente Peralta Reservation Tract, map filed of record in the office of the Recorder of Alameda Co, lot 22, blk A-1225, imps and pers prop and poll tax 1907............ 4 50

BLOCK 1229.

56606 G Bruno—In Vernon Park, map filed of record in the office of the Recorder of Alameda Co, lot 7, blk H-1229 ..... 2 11

56616 August Koeber—In Vernon Park, sub of por blk H & I, map filed of record in the office of the Recorder of Alameda Co, lot 18, blk H-1229 ..... 14 98

BLOCK 1231.

56658 Arthur Leonard—In Locksley Square, map filed of record in the office of the Recorder of Alameda Co, lot 31, blk 1231, and imps............ 5 33

56668 Nellie M H Joseph—In Locksley Square—map filed of record in the office of the Recorder of Alameda Co, s 50 ft of lots 40 and 41, blk 1231 ..... 8 55

BLOCK 1233.

56707 L D Manning—In Vernon Park, map filed of record in the office of the Recorder of Alameda Co, n 34 16-100 ft lot 33, blk B-1233............ 2 11

56708 Mattie A North—Mortgagee's Interest, in Vernon Park, map filed of record in the office of the Recorder of Alameda Co, n 34 16-100 ft of lot 33, blk B-1233............ 5 33

BLOCK 1234.

56725 Jane Macdonald—In map of Glascock & Blow, Temescal Tract, map filed of record in the office of the Recorder of Alameda Co, lot 23, blk 1234 ..... 3 51

56725 Jane Macdonald—In map of Glascock & Blow, Temescal Tract, map filed of record in the office of the Recorder of Alameda Co, s 14 ft of lot 22, blk 1234 ..... 2 00

BLOCK 1235.

56739 A H Drake—In Vernon Park, map filed of record in the office of the Recorder of Alameda Co, pce of ld beg at a pt on the w line of Boyd ave, 99 ft s fm Clifton st, th s 97 9-12 ft by 100 ft w, por of lots 3 and 4, blk F-1235, and imps 14 98

56740 A H Drake—In Vernon Park, map filed of record in the office of the Recorder of Alameda Co, pce of ld beg at the sw cor of Clifton st and 3rd ave, th s 40 ft by 100 ft deep w, por lot 5, blk F-1235, imps and pers prop.. 3 94

56745 W B Swank—Mortgagee's Interest, in Vernon Park, map filed of record in the office of the Recorder of Alameda Co, pce of ld beg at a pt on the w line of 3rd ave, 40 ft s from Clifton st, th s 40 ft by 100 ft w, por of lot 5, blk F-1235 ..... 6 94

56765 E F Anderson—Mortgagee's Interest, in Vernon Park, map filed of record in the office of the Recorder of Alameda Co, pce of ld beg at the sw cor of Clifton st and Boyd ave, th s 65 ft by 100 ft deep w, por of lot 4, blk F-1235 ..... 14 99

56792 Charles W Jones—In map of Loza Tract, map filed of record in the office of the Recorder of Alameda Co, s 30 ft of lot 15 and lot 16.... 4 26

56795 E Guinasso—In map of Loza Tract, map filed of record in the office of the Recorder of Alameda Co, lot 1 and s 5 ft of lot 2, blk 1235, and imps 6 51

BLOCK 1236.

56799 E H Kast—In Vernon Park, map filed of record in the office of the Recorder of Alameda Co, n 58 3-12 ft of lot 3, s 66 3-12 ft of lot 4 and n 72 ft of the e 113½ ft of lot 4, blk E-1236............ 18 20

56800 Augusta Guntz—Mortgagee's Interest, in Vernon Park, map filed of record in the office of the Recorder of Alameda Co, n 58 3-12 ft of lot 3, s 66 3-12 ft of lot 4 and n 72 ft of the e 113½ ft of lot 4, blk E-1236........ 24 64

56803 E H Kast et al—In Vernon Park, map filed of record in the office of the Recorder of Alameda Co, pce of ld beg at the intersection of Clifton st and 3rd ave, th s 36 ft by 108 ft e por of lot 4, blk E-1235 ..... 10 16

BLOCK 1248.

56836 The McCarthy Company—In Broadway Terrace, map filed of record in the office of the Recorder of Alameda Co, lot 5, blk H-1248............ 13 37

56836 The McCarthy Company—In Broadway Terrace, map filed of record in the office of the Recorder of Alameda Co, lot 6, blk H-1248 ..... 14 98

56836 The McCarthy Company—In Broadway Terrace, map filed of record in the office of the Recorder of Alameda Co, lot 7, blk H-1248 ..... 14 98

56836 The McCarthy Company—In Broadway Terrace, map filed of record in the office of the Recorder of Alameda Co, lot 8, blk H-1248............ 14 99

56841 Helen Wright—In Broadway Terrace, map filed of record in the office of the Recorder of Alameda Co, lot 49, blk H-1248 ..... 4 25

56841 Helen Wright—In Broadway Terrace, map filed of record in the office of the Recorder of Alameda Co, lot 50, blk H-1248 ..... 4 25

BLOCK 1249.

56848 Frank Clark—In Broadway Terrace, map filed of record in the office of the Recorder of Alameda Co, lots 13, 14 and 15, blk J-1249 .... 6 94

56851 Susie M Burr—In Broadway Terrace, map filed of record in the office of the Recorder of Alameda Co, lot 17, blk J-1249, and imps 14 02

56851 Susie M Burr—In Broadway Terrace, map filed of record in the office of the Recorder of Alameda Co, lot 18, blk J-1249, and imps............ 4 25

56853 George J Gray—In Broadway Terrace, map filed of record in the office of the Recorder of Alameda Co, lot 22, blk J-1249 ..... 6 94

56853 George J Gray—In Broadway Terrace, map filed of record in the office of the Recorder of Alameda Co, lot 23, blk J-1249 ..... 6 93

BLOCK 1251.

56875 State Savings Bank—In Vernon Park, map filed of record in the office of the Recorder of Alameda Co, pce of ld beg at a pt on the w line of 4th ave, 219 75-100 ft s fm Hudson st, th s 33 ft by 100 ft w, por of lot 7, blk L-1251, and imps 11 01

56882 A F Gimbal—In Vernon Park, map filed of record in the office of the Recorder of Alameda Co, w 100 ft of the n 131 ft of lot 7, blk L-1251, and imps 35 90

56891 A F Gimbal—In Vernon Park, map filed of record in the office of the Recorder of Alameda Co, n 33 ft of the e 100 ft of lot 7, blk L-1251 6 94

BLOCK 1254

56924 J W Parker—In Map No 2 of Block J, Vernon Park, map filed of record in the office of the Recorder of Alameda Co, n 20 ft of lot 23 and s 10 ft of lot 24, blk 1254, and imps 2 11

56926 Anna Matsken—In Map No 2 of Block J, Vernon Park, map filed of record in the office of the Recorder of Alameda Co, lot 3, blk 1254.. 3 72

56928 H S Gilbertson—In Map No 2 of Block J, Vernon Park, map filed of record in the office of the Recorder of Alameda Co, lot 4, blk 1254 2 11

56946 J W Webb—In Map No 2 of Block J, Vernon Park, map filed of record in the office of the Recorder of Alameda Co, lots 12 to 17 inc, blk 1254 ..... 3 72

BLOCK 1255.

57000 Ada Davis—In Map No 2 of Block J, Vernon Park, map filed of record in the office of the Recorder of Alameda Co, n 30 ft of lot 46, blk 1255 ..... 6 94

57011 A Hemenover—In Map No 2 of Block J, Vernon Park, map filed of record in the office of the Recorder of Alameda Co, lot 68, blk 1255 ..... 2 11

BLOCK 1256.

57016 Giovanni Ghigliotti—In Vernon Park—(Sub of Blks H and I), map filed of record in the office of the Recorder of Alameda Co, lots 3 and 4, blk I-1256, poll tax 1907 ..... 4 50

BLOCK 1257.

57042 Edwin C Wiggin—In Claremont Park, map filed of record in the office of the Recorder of Alameda Co, lot 29, blk 1257, and imps.. 8 01

BLOCK 1258.

57043 Addie A Hatch—In Vernon Park, map filed of record in the office of the Recorder of Alameda Co, lot 1, blk Q-1258 ..... 20 53

57043 Addie A Hatch—In Vernon Park, map filed of record in the office of the Recorder of Alameda Co, lot 2, blk Q-1258 ..... 28 01

57043 Addie A Hatch—In Vernon Park, map filed of record in the office of the Recorder of Alameda Co, lot 3, blk Q-1258............ 28 01

57043 Addie A Hatch—In Vernon Park, map filed of record in the office of the Recorder of Alameda Co, lot 6, blk Q-1258............ 15 52

57043 Addie A Hatch—In Vernon Park, map filed of record in the office of the Recorder of Alameda Co, lot 7, blk Q-1258 ..... 15 52

57043 Addie A Hatch—In Vernon Park, map filed of record in the office of the Recorder of Alameda Co, lot 8, blk Q-1258, and imps.... 53 05

BLOCK 1262.

57058 Henry A Butters—In Map of Woodlawn Park, map filed of record in the office of the Recorder of Alameda Co, lot 78, blk 1262 ..... 3 55

57058 Henry A Butters—In Map of Woodlawn Park, map filed of record in the office of the Recorder of Alameda Co, lot 79, blk 1262 ..... 3 54

57058 Henry A Butters—In Map of Woodlawn Park, map filed of record in the office of the Recorder of Alameda Co, lot 80, blk 1262, and imps 11 76

BLOCK 1265.

57082 W F Detert—Mortgagee's Interest, in Oak Lawn, map filed of record in the office of the Recorder of Alameda Co, sw 49 ft of lot 17, blk 3-1268 ..... 5 66

BLOCK 1266.

57089 H. Gatjen—In Re-sub of por of Block U, Vernon Park, map filed of record in the office of the Recorder of Alameda Co, lot 25, blk U-1266 ..... 4 61

BLOCK 1268.

57109 W G Needham—In Map of the Batchelder Tract, map filed of record in the office of the Recorder of Alameda Co, w ½ of lot 4, blk 1268 ..... 3 55

57121 A C Bothe—In Map of the Batchelder Tract, map filed of record in the office of the Recorder of Alameda Co, lot 12 except por assessed to John W Lewis and lots 13 and 14, blk 1268, and imps............ 5 33

57125 F McDonald—Mortgagee's Interest, in Map of the Batchelder Tract, map filed of record in the office of the recorder of Alameda Co, lot 12 except por assessed to John W Lewis, and lots 13 and 14 blk 1268, and imps 24 64

57127 John W Lewis—In Map of the Batchelder Tract, map filed of record in the office of the Recorder of Alameda Co, n 25 ft of the w 100 ft of lot 12, blk 1268........... 2 77

BLOCK 1271.

57177 May L Craig — In Vincente Peralta Reservation Tract, Amended Map of Blocks G and I, map filed of record in the office of the Recorder of Alameda Co e 75 ft of lot 86, blk I-1271, imps and pers prop 2 22

BLOCK 1272.

57183 Breed and Bancroft—In Vincente Peralta Reservation Tract, map filed of record in the office of the Recorder of Alameda Co, lot 116, blk H-1272, and imps. 16 59

57197 Farmers and Merchants Savings Bank — Mortgagee's Interest, in Vincente Peralta Reservation Tract map filed of record in the office of the Recorder of Alameda Co, lot 129, blk H-1272 ..... 14 98

57198 J F Riley—Mortgagee's Interest, in Vincente Peralta Reservation Tract, map filed of record in the office of the Recorder of Alameda Co, lot 129, blk H-1272...... 4 94

BLOCK 1273.

57213 L Figone—In Vincente Peralta Reservation Tract, pce of ld beg at a pt on the n line of 56th st, 150 ft w fm Claremont ave, th w 50 ft by 150 ft n, por of blk E-1273, imps and poll tax 1907 ..... 4 50

BLOCK 1274.

57254 Frank Eichler — Mortgagee's Interest, in Roberts & Wolfskill Tract (Map No 3) Orig Sub, map filed of record in the office of the Re-

corder of Alameda Co, pce of ld beg at a pt on the s line of 55th st, 185 ft w fm Herman st, th w 40 ft, s 90 ft more or less to the n bdy line of lot 72, blk G, th e 35 6-10 ft, n 90 ft, more or less to beg, por of lot 10, blk J-1274 .... 5 75

BLOCK 1282.

57378 T P Enright Jr—In Santa Fe Tract No 20, map filed of record in the office of the Recorder of Alameda Co, lot 133, blk 1282, imps and pers prop 2 22

57389 Emily Calarius—In Santa Fe Tract No 20, map filed of record in the office of the Recorder of Alameda Co, lot 132, blk 1282.......... 5 76

57409 William Nicol — In McKee Tract, map filed of record in the office of the Recorder of Alameda Co, lot 1 and w ½ of lot 2, blk 7-1282 .... 14 98

57436 Margaret Benson—In Santa Fe Tract No 20, map filed of record in the office of the Recorder of Alameda Co, e 30 ft lot 97, blk 1282, and imps 14 98

57450 F E Reiff et al (Trustee)—In Santa Fe Tract No 20, map filed of record in the office of the Recorder of Alameda Co, lot 117, blk 1282, and imps 26 24

57461 C I Reeves—In Santa Fe Tract No 20, map filed of record in the office of the Recorder of Alameda Co, lot 145, blk 1282 .... 6 94

BLOCK 1284.

57500 Axel Johnson — Mortgagee's Interest, in Santa Fe Tract No 20, map filed of record in the office of the Recorder of Alameda Co, w 35 ft of lot 6, blk 1284........ 10 16

57509 L B Rieff—Mortgagee's Interest, in Santa Fe Tract No 20, map filed of record in the office of the Recorder of Alameda Co, w 20 ft of lot 23 and e 10 ft of lot 24, blk 1284. .... 40 73

BLOCK 1285.

57538 George W Sherow—In Germain Tract, map filed of record in the office of the Recorder of Alameda Co, lots 1 and 2, blk 1285, and imps.............. 15 59

57550 F de R Pinheiro—In Germain Tract, map filed of record in the office of the Recorder of Alameda Co, lot 3, blk 1285, and imps............. 7 11

57558 J Pimental—Mortgagee's Interest, in Germain Tract, map filed of record in the office of the Recorder of Alameda Co, lot 4, blk 1285 .... 10 16

57568 J T Hinch—In Santa Fe Tract No 20, map filed of record in the office of the Recorder of Alameda Co, lot 86, blk 1285, and imps.......... 26 24

57583 George E Robinson—In Santa Fe Tract No 20, map filed of record in the office of the Recorder of Alameda Co, w 20 ft of lot 89 and e 10 ft of lot 88, blk 1285, and imps 8 55

57584 William Moore — Mortgagee's Interest, in Santa Fe Tract No 20, map filed of record in the office of the Recorder of Alameda Co, w 20 ft of lot 39 and e 10 ft of lot 88, blk 1285 .... 16 59

BLOCK 1291.

57617 Breed and Bancroft—In Santa Fe Tract No 22, map filed of record in the office of the Recorder of Alameda Co, lots 51 to 59 inc, blk D-1291, and imps 24 64

57625 L A Spangler—In Santa Fe Tract No 22, map filed of record in the office of the Recorder of Alameda Co, n 94 86-100 ft of lot 48, blk D-1291 .... 6 94

BLOCK 1292.

57662 W E Brooks—In Santa Fe Tract No 22, map filed of record in the office of the Recorder of Alameda Co, lot 28, blk 1292 .... 5 33

57671 J S Bell—In Santa Fe Tract No 22, map filed of record in the office of the Recorder of Alameda Co, lot 35, blk 1292 .... 2 11

BLOCK 1293.

57675 F J Woodward — Mortgagee's Interest, in Golden Gate Tract, map filed of record in the office of the Recorder of Alameda Co, lots 1 and 8, blk K-1293 .... 8 55

57678 W D Copening—In Golden Gate Tract, map filed of record in the office of the Recorder of Alameda Co, lot 4, blk K-1293, and imps...... 5 76

57690 Charles O Parkhurst—In Santa Fe Tract No 22, map filed of record in the office of the Recorder of Alameda Co, lot 5, blk 1293, imps and pers prop 2 22

BLOCK 1294.

57696 W H Leimert—In Golden Gate Tract, map filed of record in the office of the Recorder of Alameda Co, e 22 11-100 ft of lot 5, blk L-1294 3 72

57696 W H Leimert—In Woodward's sub of lot 10, Dunnigan Tract, map filed of record in the office of the Recorder of Alameda Co, e 22 11-100 ft of lot 4, blk 10-1294...... 6 94

BLOCK 1296.

57711 Catherine C Mathewson—In Golden Gate Tract, map filed of record in the office of the Recorder of Alameda Co, lot 4, blk J-1296, imps and pers prop 2 22

BLOCK 1298.

57725 H B Green—Mortgagee's Interest, in Golden Gate Tract, map filed of record in the office of the Recorder of Alameda Co, lot 1, blk C-1298 2 11

57726 Bjorn Larsen Moe—In Golden Gate Tract, map filed of record in the office of the Recorder of Alameda Co, lot 2, blk C-1298, imps and poll tax 1907 .... 4 50

57729 R M Bacon—In Golden Gate Tract, map filed of record in the office of the Recorder of Alameda Co, lot 4, blk C-1298, and imps.......... 5 33

57729 R M Bacon—Pers prop.......... 2 22

BLOCK 1299.........

57735 Henrietta A Kelly—In Map of New Key Route Tract No 1, map filed of record in the office of the Recorder of Alameda Co, lot 8, blk B-1299 .... 6 94

BLOCK 1300.

57747 H A Green—In Gaskill Tract, map filed of record in the office of the Recorder of Alameda Co, lot 3, blk C-1300 8 55

57747 H A Green—In Gaskill Tract, map filed of record in the office of the Recorder of Alameda Co, lot 4, blk C-1300 8 54

BLOCK 1303.

57853 Maggie A Riner—In Golden Gate Tract—Map filed of record in the office of the Recorder of Alameda Co, lot 18, blk G-1303, and imps.... 8 76

57854 C H Wetherald — Mortgagee's Interest, in Golden Gate Tract, map filed of record in the office of the Recorder of Alameda Co, lot 18, blk G-1303 .... 2 76

57864 Ida E Annis—In Golden Gate Tract, map filed of record in the office of the Recorder of Alameda Co, lot 27, blk G-1303, and imps.......... 11 01

BLOCK 1306.

57887 Mary F O'Neill—Pce of ld beg at the se cor of 58th st and San Pablo ave, th s 144 ft by e 150 ft, s 101 ft, e 70 ft, n 245 ft, w 220 ft to beg, por of blk 1306, and imps; also pce of ld beg at a pt on the n line of 57th st, 140 ft w fm Park st, th w 160 ft, n 120 ft, e 55 ft, n 125 ft, e 145 ft, s 125 ft, w 140 ft, s 120 ft to beg, por of blk 1306, and imps........128 89

57891 C L Schachtebeck—In Golden Gate Tract, map filed of record in the office of the Recorder of Alameda Co, lot 8, blk A-1306, and imps...... 19 80

57891 C L Schachtebeck—Pers Prop 2 22

IN BEAUDRY & PALADEAU TRACT.

58033 George A Forbes—In Beaudry & Peladeau Tract, map filed of record in the office of the Recorder of Alameda Co, lot 6, blk 22-1332, and imps.. 6 94

58061 Christian Stahl —Mortgagee's Interest, in Beaudry & Peladeau Tract, map filed of record in the office of the Recorder of Alameda Co, lot 12, blk 23-1332 .... 11 76

58063 John and Rose Kane—In Beaudry & Peladeau Tract, map filed of record in the office of the Recorder of Alameda Co, lot 11, blk 23-1333, and imps 8 01

58067 John O Kane—In Beaudry & Peladeau Tract, map filed of record in the office of the Recorder of Alameda Co, lot 15, blk 23-1333, and imps.. 8 77

IN PROPERTY OF WM. O'NEIL, MAP 2.

58099 J G Maloney—In property of Wm O'Neil, Map 2, map filed of record in the office of the Recorder of Alameda Co, e 39 ft of lot 6, blk 1335, and imps 2 76

58107 Edwin E Parker—In Property of Wm O'Neil Map 2, map filed of record in the office of the Recorder of Alameda Co, w 35 ft of lot 13, blk 1335, and imps......... 14 02

58111 Olive I Roberts—In Property of Wm O'Neil Map 2, map filed of record in the office the Recorder of Alameda Co, e 44 ft of lot 17, blk 1335 2 11

58115 C A Evens—In Property of Wm O'Neil, map filed of record in the office of the Recorder of Alameda Co, e 40 60-100 ft of lot 15, blk 1335, imps and poll tax for year 1907 .... 4 50

IN BUTLER'S (AMENDED MAP).

58138 George P McNeil—In Butler's Tract (Amended Map), map filed of record in the office of the Recorder of Alameda Co, lot 13, blk 6-1336, and imps 10 16

58138 George P McNeil—Pers prop 2 22

58139 University Savings Bank—Mortgagee's Interest, in Butler Tract (Amended Map), map filed of record in the office of the Recorder of Alameda Co, lot 13, blk 6-1336 .... 19 81

58170 Mary Rielly—In Butler Tract (Amended Map), map filed of record in the office of the Recorder of Alameda Co (except por assessed to Gillem) of lot 18, blk 2-1338........ 6 94

58193 Olaf Anderson—In Butler Tract (Amended Map), map filed of record in the office of the Recorder of Alameda Co, n 37 4-12 ft of lots 17, 18 and w 29 98-100 ft of w 15 ft of lot 16, blk 5-1339 6 94

58202 William A Collins—In Butler Tract (Amended Map), map filed of record in the office of the Recorder of Alameda Co, w 33 ft of lot 3, blk 4-1340, and imps 11 77

IN DUNIGAN TRACT.

58225 Hedecker Lumber Company—In Dunigan Tract (sub of lot 8), map filed of record in the office of the Recorder of Alameda Co lot 13, blk 8-1340, and imps 32 68

58247 C F Crommett—In Dunigan Tract (sub of lot 8), map filed of record in the office of the Recorder of Alameda Co, lot 1, blk 8-1341 .... 5 76

IN PARADISE PARK.

58264 Alameda Building and Loan Association — In Paradise Park, map filed of record in the office of the Recorder of Alameda Co, lot 6 and e 20 ft of lot 5, blk Q-1343 and imps 13 26

58294 Henry B Williams—In Paradise Park, map filed of record in the office of the Recorder of Alameda Co, e 37½ ft of lot 6, blk P-1346, imps and pers prop 3 93

58304 Leon Audre—In Paradise Park, map filed of record in the office of the Recorder of Alameda Co, w 8 ft of lot 14 and the e 34 ft of lot 15, blk P-1346, imps, pers prop and poll tax for year 1907........ 6 22

58313 W H Baker—Mortgagee's Interest in Paradise Park, map filed of record in the office of the Recorder of Alameda Co, lot 4, blk O-1347 .... 10 16

58318 Geo W Hughes—Mortgagee's Interest, in Paradise Park, map filed of record in the office of the Recorder of of Alameda Co, lot 6, blk O-1347 .... 6 91

58349 Tillie Ablitt—In Paradise Park, map filed of record in the office of the Recorder of Alameda Co, s 40 ft of n 80 ft of lots 1-2, blk X-1349, and imps 3 72

58367 Iona Bover—In Paradise Park, map filed of record in the office of the Recorder of Alameda Co, lot 16, blk R-1350, and imps 8 77

58372 Minnie Spencer—In Paradise Park, map filed of record in the office of the Recorder of Alameda Co, lot 19 blk R-1350, imps and pers prop... 2 22

IN SANTA FE TRACT NO. 5.

58431 C A Sorensen—In Santa Fe Tract No 5, map filed of record in the office of the Recorder of Alameda Co, lot 1, blk 8-1354, and imps 2 11

IN McKEE TRACT.

58434 H B Kinsell—Mortgagee's Interest, in McKee Tract, map filed of record in the office of the Recorder of Alameda Co, lot 3, blk 1-1354...... 27 85

IN SANTA FE TRACT NO 5.

58448 V Aldrich—In Santa Fe Tract No 5, map filed of record in the office of the Recorder of Alameda Co, lot 1, blk 12-1356 .... 13 37

58445 V Aldrich—In Santa Fe Tract No 5, map filed of record in the office of the Recorder of Alameda Co, lot 2, blk 12-1356 .... 11 76

58453 S A McKee—In Santa Fe Tract No 5, map filed of record in the office of the Recorder of Alameda Co, lot 13, blk 12-1356 .... 11 76

58483 G A Fisher—In Santa Fe Tract No 5, map filed of record in the office of the Recorder of Alameda Co, lot 12, blk 6-1357 .... 3 72

58522 John P Flood—In Santa Fe Tract No 5, map filed of record in the office of the Recorder of Alameda Co, lot 1, blk 10-1358, and imps...... 58 42

58522 John P Flood—In Santa Fe Tract No 5, map filed of record in the office of the Recorder of Alameda Co, lot 2, blk 10-1358 .... 27 85

58552 A E Vickers—In Santa Fe Tract No 5, map filed of record in the office of the Recorder of Alameda Co, lot 3 blk 11-1359, imps and poll tax for year 1907........ 4 50

IN McKEE TRACT.

58570 A F Rivoir—In McKee Tract, map filed of record in the office of the Recorder of Alameda Co, lot 13, blk 4-1359 and imps 8 77

IN MAP OF THE POIRIER TRACT.

58623 Breed & Bancroft—Mortgagee's Interest, in Map of the Poirier Tract, map filed of record in the office of the Recorder of Alameda Co, lot 43, blk 1360 .... 6 94

58655 E Atthome—In Map of the Poirier Tract, map filed of record in the office of the Recorder of Alameda Co, lot 2, blk 1362.......... 5 01

58661 A O Burgstrom—Mortgagee's Interest, in Map of the Poirier Tract, map filed of record in the office of the Recorder of Alameda Co, lot 8, blk 1362 .... 5 33

58663 J McPherson—In Map of the Poirier Tract, map filed of record in the office of the Recorder of Alameda Co, lot 10, blk 1362 .... 10 16

58664 C A Johnson—In Map of the Poirier Tract, map filed of record in the office of the Recorder of Alameda Co, lot 11, blk 1362, imps and pers prop 2 22

58699 D W Maynard—In Map of the Poirier Tract, map filed of record in the office of the Recorder of Alameda Co, lot 27, blk 1363, and imps 32 68

58716 R D Poirier—In Map of the Poirier Tract, map filed of record in the office of the Recorder of Alameda Co, lot 18, blk 1363, and imps.. 29 46

58718 David Cutten—In Map of the Poirier Tract, map filed of record in the office of the Recorder of Alameda Co, lot 14, blk 1363 .... 5 01

58723 E L Coryell—In Map of the Poirier Tract, map filed of record in the office of the Recorder of Alameda Co, lot 9, blk 1364.......... 3 72

58725 E L Coryell—In Map of the Poirier Tract, map filed of record in the office of the Recorder of Alameda Co, lot 10, blk 1364...... 3 72

58727 E L Coryell—In map of the Poirier Tract, map filed of record in the office of the Recorder of Alameda Co, lot 11, blk 1364 .... 3 72

58729 E L Coryell—In Map of the Poirier Tract, map filed of record in the office of the Recorder of Alameda Co, lot 12, blk 1364.......... 3 72

IN BRUMAGIM TRACT, WEST OF SHATTUCK AVENUE.

58750 E I Bartholomew—In Brumagim Tract, West of Shattuck Avenue, map filed of record in the office of the Recorder of Alameda Co, lot 1, blk G-1368.......... 11 76

58751 E I Bartholomew—In Brumagim Tract, West of Shattuck Avenue, map filed of record in the office of the Recorder of Alameda Co, lot 2, blk G-1368.......... 10 16

58752 E I Bartholomew—In Brumagim Tract, West of Shattuck Avenue, map filed of record in the office of the Recorder of Alameda Co, lot 3, blk G-1368.......... 10 16

58753 E I Bartholomew—In Brumagim Tract, West of Shattuck Avenue, map filed of record in the office of the Recorder of Alameda Co, lot 4, blk G-1368 .... 10 10

58754 E I Bartholomew—In Brumagim Tract, West of Shattuck Avenue, map filed of record in the office of the Recorder of Alameda Co, lot 5, blk G-1368 .... 10 10

58755 E I Bartholomew—In Brumagim Tract, West of Shattuck Avenue, map filed of record in the office of the Recorder of Alameda Co, lot 6, blk G-1368.......... 10 16

58756 E I Bartholomew—In Brumagim Tract, West of Shattuck Avenue, map filed of record in the office of the Recorder of Alameda Co, lot 7, blk G-1368, and imps 13 37

58773 Sarah A Bristol—In Brumagim Tract, West of Shattuck Avenue, map filed of record in the office of the Recorder of Alameda Co, s 29 3-10 ft of n 31 6-10 ft of w 95 ft of lot 2, blk F-1369, imps and pers prop 2 22

58779 C S Winchell — Mortgagee's Interest, in Brumagim Tract, West of Shattuck Avenue, map filed of record in the office of the Recorder of Alameda Co, s 12 4-12 ft of w 95 ft of lot 2 and n 16 10-12 ft of w 95 ft of lot 1, blk F-1369... 2 01

58810 R Aldrich — In Brumagim Tract, West of Shattuck Avenue, map filed of record in the office of the Recorder of Alameda Co, w 28 1-4 ft of lot 16, blk B-1370, imps and poll tax for year 1907 .... 4 50

58856 C A Kegley—In Brumagim Tract, West of Shattuck Avenue, in re-sub of block, map filed of record in the office of the Recorder of Alameda Co, lot 15, blk A-1372, and imps.......... 9 51

IN MAP OF MARIPOSA PLOT.

58877 Mary G Ryan—In Map of Mariposa Plot, map filed of record in the office of the Recorder of Alameda Co, lot 6, blk 1373, imps and pers prop.......... 2 22

IN MAP OF THE POIRIER TRACT.

58944 R D Poirier—In Map of the Poirier Tract, map filed of record in the office of the Recorder of Alameda Co, lot 25, blk 1376.......... 10 16

58947 R D Poirier—In Map of the Poirier Tract, map filed of record in the office of the Recorder of Alameda Co, lot 34, blk 1376.......... 10 16

58952 Berkeley Bank of Savings—Mortgagee's Interest, in Map of the Poirier Tract, map filed of record in the office of the Recorder of Alameda Co, lot 1, blk 1376. 16 59

58964 Jessie E Burrall—In Map of the Poirier Tract, map filed of record in the office of the Recorder of Alameda Co., lot 23, blk 1376, and imps 12 52

58966 H S Butler—In Map of the Poirier Tract, map filed of record in the office of the Recorder of Alameda Co, lot 37, blk 1376, and imps. 3 51

58967 South Berkeley Bank—Mortgagee's Interest, in Map of the Poirier Tract, map filed of record in the office of the Recorder of Alameda Co, lot 37, blk 1376 .... 9 51

IN MAP OF SANTA FE TRACT NO 10.

58989 State Savings and Commercial Bank—Mortgagee's Interest, in Map of Santa Fe Tract No. 10, map filed of record in the office of the Recorder of Alameda Co., lot 18, blk 1377.......... 14 02

59007 Joseph T Hinch—In Map of Santa Fe Tract No 10, map filed of record in the office of the Recorder of Alameda Co, lot 38, blk 1377.......... 5 01

IN LITTLEFIELD TRACT.

59030 Grace Graham—In Littlefield Tract, map filed of record in the office of the Recorder of Alameda Co, lot 30, blk 1378, and imps 11 76

IN ROBERTS & WOLFSKILL TRACT (MAP NO 3.)

59048 N R Degelman—In Roberts & Wolfskill Tract (Map No 3), Re-sub, map filed of record in the office of the Recorder of Alameda Co, lot 4 and e ½ of lot 5, blk F-1379, and imps.......... 5 33

59054 Berth Cunedy—In Roberts & Wolfskill Tract (Map No 3), Re-sub, map filed of record in the office of the Recorder of Alameda Co, lot 9 and w ½ of lot 8, blk F-1379 .... 5 01

59083 J W Devereaux—In Roberts & Wolfskill Tract (Map No 3), Re-sub, map filed of record in the office of the Recorder of Alameda Co, lot 1, blk C-1382, and imps. 19 27

59083 J W Devereaux—In Roberts & Wolfskill Tract (Map No 3), Re-sub, map filed of record in the office of the Recorder of Alameda Co, lot 2, blk C-1382 .... 7 26

59099 Sarah A P Lemon—In Roberts & Wolfskill Tract (Map No 3), Re-sub, map filed of record in the office of the Recorder of Alameda Co, lot 9, blk B-1283....... 10 27

59100 Sarah A P Lemon—In Roberts & Wolfskill Tract (Map No 3), Re-sub, map filed of record in the office of the Recorder of Alameda Co, lot 10, blk B-1283...... 10 26

59101 J G Lemon — In Roberts & Wolfskill Tract (Map No 3), re-sub, map filed of record in the office of the Recorder of Alameda Co, lot 1, blk B-1383.......... 7 26

59101 J G Lemon — In Roberts & Wolfskill Tract (Map No 3), re-sub, map filed of record in the office of the Recorder of Alameda Co, lot 2, blk B-1383.......... 7 26

59101 J G Lemon — In Roberts & Wolfskill Tract (Map No 3), re-sub, map filed of record in the office of the Recorder of Alameda Co, lot 3, blk B-1383.......... 7 26

59101 J G Lemon — In Roberts & Wolfskill Tract (Map No 3), re-sub, map filed of record in the office of the Recorder of Alameda Co, lot 4, blk B-1383 .... 11 76

59101 J G Lemon — In Roberts & Wolfskill Tract (Map No 3), re-sub, map filed of record in the office of the Recorder of Alameda Co, lot 5, blk B-1383 .... 3 51

59101 J G Lemon — In Roberts & Wolfskill Tract (Map No 3), re-sub, map filed of record in the office of the Recorder of Alameda Co, lot 6, blk B-1383 .... 3 50

59101 J G Lemon — In Roberts & Wolfskill Tract (Map No 3), re-sub, map filed of record in the office of the Recorder of Alameda Co, lot 7, blk B-1383 .... 3 50

59101 J G Lemon — In Roberts & Wolfskill Tract (Map No 3), re-sub, map filed of record in the office of the Recorder of Alameda Co, lot 8, blk B-1383 .... 3 50

59105 Emily Brown—Mortgagee's Interest, in Roberts & Wolfskill Tract (Map No 3), re-sub, map filed of record in the office of the Recorder of Alameda Co, lot 14, blk B-1383 .... 23 02

59107 Margaret Callaghan—In Roberts & Wolfskill Tract (Map No 3), orig-sub, map filed of record in the office of the Recorder of Alameda Co, lot 2, blk A-1384 .... 15 52

59126 D Roberts — In Roberts & Wolfskill Tract (Map No 3), re-sub, map filed of record in the office of the Recorder of Alameda Co, lot 19, blk R-1385, imps and poll tax 1907 .... 14 16

59126 D Roberts—Pers prop.......... 2 22

59126 D Roberts — In Roberts & Wolfskill Tract (Map No 3), re-sub, map filed of record in the office of the Recorder of Alameda Co, lot 20, blk R-1385 .... 5 33

59129 H M Compton—In Roberts & Wolfskill Tract (Map No 3), re-sub, map filed of record in the office of the Recorder of Alameda Co, lot 27, blk R-1385, imps and poll tax for year 1907.......... 10 51

59138 Louise J McCoy—In Roberts & Wolfskill Tract (Map No 3), re-sub, map filed of record in the office of the Recorder of Alameda Co, lot 38, blk R-1385, and imps.......... 4 25

59144 Roosevelt Johnson—In Roberts & Wolfskill Tract (Map No 3), re-sub, map filed of record in the office of the Recorder of Alameda Co, lot 5, blk P-1386 .... 14 98

59167 Alice Farley—In Roberts & Wolfskill Tract (Map No 3), re-sub, map filed of record in the office of the Recorder of Alameda Co, lot 5, blk O-1387 .... 14 98

59167 Alice Farley—In Roberts & Wolfskill Tract (Map No 3), re-sub, map filed of record in the office of the Recorder of Alameda Co, lot 6, blk O-1387 .... 14 98

HANSON'S RE-SUB OF POR OF ROBERTS & WOLFSKILL TRACT.

59274 A H Faust—In Hanson's re-sub of por of Roberts & Wolfskill Tract, map filed of record in the office of the Recorder of Alameda Co, lot 3, blk J-1393, poll tax for year 1907 .... 4 50

IN ROBERTS & WOLFSKILL TRACT (MAP NO 3), RE-SUB.

59294 Orsina Gray Peck—In Roberts & Wolfskill Tract (Map No 3), re-sub, map filed of record in the office of the Recorder of Alameda Co, lots 17-18, blk M-1394, and imps 5 33

59294 Orsina Gray Peck—Pers prop 2 22

59308 Realty Syndicate—In Roberts & Wolfskill Tract (Map No 3), orig-sub, map filed of record in the office of the Recorder of Alameda Co, lot 1, blk W-1394.......... 13 37

59308 Realty Syndicate—In Roberts & Wolfskill Tract (Map No 3), orig-sub, map filed of record in the office of the Recorder of Alameda Co, lot 2, blk W-1394 .... 13 37

59314 Realty Syndicate—Mortgagee's Interest, in Roberts & Wolfskill Tract (Map No 3), orig-sub, map filed of record in the office of the Recorder of Alameda Co, lot 6, blk W-1394 .... 13 37

59328 J A Martenstein—In Roberts & Wolfskill Tract (Map No 3), re-sub, map filed of record in the office of the Recorder of Alameda Co, lot 13, blk Q-1396, and imps.. 31 07

59328 J A Martenstein—In Roberts & Wolfskill Tract (Map No 3), re-sub, map filed of record in the office of the Recorder of Alameda Co, lot 14, blk Q-1396 .... 6 94

59372 J W Boxton—In Roberts & Wolfskill Tract (Map No 3), orig sub, map filed of record in the office of the Recorder of Alameda Co, lot 12, blk X-1399 .... 5 01

59387 D E McKinley—In Roberts & Wolfskill Tract (Map No 3), orig sub, map filed of record in the office of the Recorder of Alameda Co, w 60 ft of lots 10-11, blk V-1400, and imps 35 90

59388 John Clements—In Roberts & Wolfskill Tract (Map No 3), Orig Sub, map filed of record in the office of the Recorder of Alameda Co, e 30 ft of lot 12 and w 10 ft of lot 13, blk V-1400........ 10 16

59393 Poon Soo—In Roberts & Wolfskill Tract (Map No 3), orig sub, map filed of record in the office of the Recorder of Alameda Co, lot 5, blk J-1401, and imps.......... 11 01

IN SANTA FE TRACT NO 6.

59407 Annie S Perry—Mortgagee's interest, in Santa Fe Tract No 6, map filed of record in the office of the Recorder of Alameda Co, lot 2, blk 1402 .... 3 72

59413 F H Allen—Mortgagee's Interest, in Santa Fe Tract No 6, map filed of record in the office of the Recorder of Alameda Co, lot 28, blk 1402 .... 5 01

59436 Dora R Durphy—Mortgagee's Interest, in Santa Fe Tract No 6, map filed of record in the office of the Recorder of Alameda Co, lot 23, blk 1403 .... 26 24

CLAREMONT AVE. TRACT (REVISED)

59450 Realty Syndicate —Claremont Ave Tract (Revised), map filed of record in the office of the Recorder of Alameda Co, lot 17, blk D-1403....... 11 76

59450 Realty Syndicate —Claremont Ave Tract (Revised), map filed of record in the office of the Recorder of Alameda Co, lot 18, blk D-1403...... 11 76

59450 Realty Syndicate —Claremont Ave Tract (Revised), map filed of record in the office of the Recorder of Alameda Co, lot 20, blk D-1403....... 3 08

59464 Emilie Braum — Mortgagee's Interest, Claremont Avenue Tract (Revised), map filed of Record in the office of the Recorder of Alameda Co, w 35 ft of lot 15, blk D-1403.. 11 76

59465 T P Brown—Mortgagee's Interest, Claremont Avenue Tract (Revised), map filed of record in the office of the Recorder of Alameda Co, w 35 ft of lot 15, blk D-1403.. 2 01

59515 Henry F Van Winkle—Claremont Avenue Tract (Revised), map filed of record in the office of the Recorder of Alameda Co, lot 28 and s 5 ft of lot 27, blk B-1405... 5 33

59519 R Whitehead—Claremont Avenue Tract (Revised), map filed of record in the office of the Recorder of Alameda Co, w 5 ft of lot 38 and e 35 ft of lot 39, blk B-1405..... 8 55

59535 D C De Golia—Claremont Avenue Tract (Revised), map filed of record in the office of the Recorder of Alameda Co, lot 12, blk A-1406 .... 11 76

59562 Nellie E Johns—Claremont Avenue Tract (Revised), map filed of record in the office of the Recorder of Alameda Co, lot 25 and s 10 ft of lot 24, blk A-1406.. 11 76

59594 S E Dodge—Claremont Avenue Tract (Revised), map filed of record in the office of the Recorder of Alameda Co, lot 15, blk E-1408.. 8 55

IN SANTA FE TRACT NO 6.

59601 E B Thorning—In Santa Fe Tract No 6, map filed of record in the office of the Recorder of the Alameda Co, lot 40, blk 1409, imps and pers prop and poll tax 1907. 11 37

59611 J Wohlfrom—In Santa Fe Tract No 6, map filed of record in the office of the Recorder of Alameda Co, lot 55, blk 1409, and imps.... 19 81

59611 J Wohlfrom—Pers prop...... 2 22

59620 Bertha A Calhoun—In Santa Fe Tract No 6, map filed of record in the office of the Recorder of Alameda Co, lot 37, blk 1409 .... 13 37

IN FAIRVIEW PARK.

59629 Lewis Titus—In Fairview Park, map filed of record in the office of the Recorder of Alameda Co, lot 30, blk 1-1410 .... 6 51

59630 Elizabeth Henry—In Fairview Park, map filed of record in the office of the Recorder of Alameda Co, lots 35, 36, blk 1-1410, and imps 8 77

59631 Berkeley Bank of Savings—Mortgagee's Interest, in Fairview Park, map filed of record in the office of the Recorder of Alameda Co, lots 35, 36, blk 1-1410..... 23 26

59633 Edmond O'Neal—In Fairview Park, map filed of record in the office of the Recorder of Alameda Co, lot 20, blk 1-1410 .... 6 51

59633 Edmond O'Neal—In Fairview Park, map filed of record in the office of the Recorder of Alameda Co, lot 19, blk 1-1410 .... 8 01

59657 F F Park—In Fairview Park, map filed of record in the office of the Recorder of Alameda Co, lot 9, blk 2-1411, and imps 17 77

59609 Kate T Cousins—Mortgagee's Interest, in Fairview Park, map filed of record in the office of the Recorder of Alameda Co, e 55 ft of lots 17, 18, blk 2-1411.......... 8 77

59704 Investment Associates — In Fairview Park, map filed of record in the office of the Recorder of Alameda Co, w 80 ft of lots 17, 18, blk 3-1412 .... 26 24

59709 Mary A Ritchie—In Fairview Park, map filed of record in the office of the Recorder of Alameda Co, w 50 ft of lots 19, 20, blk 3-1412, imps and pers prop 3 93

59711 W P Smith—Mortgagee's Interest, in Fairview Park, map filed of record in the office of the Recorder of Alameda Co, w 50 ft of lots 19, 20, blk 3-1412.......... 8 55

59717 Minnie E Campbell—In Fairview Park, map filed of record in the office of the Recorder of Alameda Co, s 40 ft of lot 32, blk 3-1412.......... 5 75

59727 H A Ohrenberg—Mortgagee's Interest, in Fairview Park, map filed of record in the office of the Recorder of Alameda Co, lot 32, blk 4-1413 .... 72 90

59732 Charles Hagnier—Mortgagee's interest, in Fairview Park, map filed of record in the office of the Recorder of Alameda Co, lot 11, blk 4-1413 .... 29 79

59736 E P Sessions—In Fairview Park, map filed of record in the office of the Recorder of Alameda Co, s 10 ft, lot 15 and n 30 ft of lot 16, blk 4-1413 .... 2 11

59737 Q McBride—Mortgagee's Interest, in Fairview Park, map filed of record in the office of the Recorder of Alameda Co, s 10 ft of lot 15 and n 30 ft of lot 16, blk 4-1413 .... 10 16

59742 Lewis F Ward—Mortgagee's Interest, in Fairview Park, map filed of record in the office of the Recorder of Alameda Co, w 50 ft of lots 19, 20, blk 4-1413.......... 10 27

59764 Lucretia Simpson—In Fairview Park, map filed of record in the office of the Recorder of Alameda Co, n 10 ft of lot 27, and s 30 ft of lot 28, blk 4-1413........ 5 76

59810 Laura V Smittle—In Fairview Park, map filed of record in the office of the Recorder of Alameda Co, lot 32, blk 5-1414 .... 5 76

59817 John H Christie—In Fairview Park, map filed of record in the office of the Recorder of Alameda Co, n 20 ft of lot 27, and s 20 ft lot 28, blk 5-1414.......... 11 76

59819 H M Hull—In Fairview Park, map filed of record in the office of the Recorder of Alameda Co, s 30 ft of lot 14, and n 10 ft of lot 15, blk 5-1414, imps and pers prop.. 2 22

IN UNIVERSITY PARK.

59838 Anna M Moore—In University Park, map filed of record in the office of the Recorder of Alameda Co, lot 19, blk B-1415 .... 5 01

59844—G H Haight—In University Park, map filed of record in the office of the Recorder of Alameda Co, lots 22, 23, blk B-1415, imps 24 64

59866 Metropole Trust and Savings Bank—Mortgagee's Interest, in University Park, map filed of record in the office of the Recorder of Alameda Co, lot 15, blk B-1415.......... 11 77

IN MAP OF THE WOOLSEY TRACT (O. D. BALDWIN'S SUB.)

59915 N Z Woodward—In Map of the Woolsey Tract (O D Baldwin's Sub), map filed of record in the office of the Recorder of Alameda Co, lot 4, blk 2-1422 .... 13 37

IN WOOLSEY TRACT.

59933 Phillip S Woolsey—In Woolsey Tract, map filed of record in the office of the Recorder of Alameda Co, pce of ld beg at a pt on the n l of 66th st, 259 79-100 ft w fm Deakin st, th w 100 ft by 244 13-100 ft n, por blk 1423....... 42 33

IN PROPERTY OF DELIA HANRATTY

59956 John S Hanratty—In Property of Delia Hanratty, map filed of record in the office of the Recorder of Alameda Co, lot 4, blk 1424 .... 5 01

59958 Delia C Markell—In Property of Delia Hanratty, map filed of record in the office of the Recorder of Alameda Co, lot [illegible] blk 1424 .... 10 16

IN MAP OF HANDY TRACT.

59982 Amanda J Valerga—In Map of Handy Tract, map filed of record in the office of the Recorder of Alameda Co, lot 20, blk 1424, and imps.......... 5 33

IN MAP OF ALCATRAZ TRACT.

59987 W C De Caccia—In Map of the Alcatraz Tract, map filed of record in the office of the Recorder of Alameda Co, lot 4, blk 1424, and imps... 5 33

IN FAIRFIELD.

60014 Effie E Crane—In Fairfield, map of record in the office of the Recorder of Alameda Co, e 28 ft of lot 14 and w 7 ft of lot 15, blk 1425.......... 10 15

IN MAP OF IDORA PARK TRACT.

60037 Central Title Insurance Company—Mortgagee's Interest, in Map of Idora Park Tract, map filed of record in the office of the Recorder of Alameda Co, lot 19, blk 1426 .... 3 72

60048 Mary E Oulsnam—Mortgagee's Interest, in Map of Idora Park Tract, map filed of record in the office of the Recorder of Alameda Co, lot 35, blk 1426 .... 11 76

60066 Francis Thomas—In Map of Idora Park Tract, map filed of record in the office of the Recorder of Alameda Co, n 17½ ft of lot 48 and s 15 ft of lot 47, blk 1426, and imps 19 80

60066 Francis Thomas—Pers prop... 3 94

IN VINCENTE PERALTA RESERVE.

60097 F C Barry—In Vincente Peralta Reserve, map filed of record in the office of the Recorder of Alameda Co, pce of ld beg at a pt on the n line of Alcatraz ave, 408 30-100 ft e fm Shattuck ave, th e 40 ft by 120 ft n, por blk 1427 .... 13 37

60098 David L Barry—In Vincente Peralta Reserve, map filed of record in the office of the Recorder of Alameda Co, pce of ld beg at a pt on the n line of Alcatraz ave, 448 30-100 ft e fm Shattuck ave, th e 40 ft by 120 ft n, por blk 1427 .... 13 37

IN MAP OF THE HANDY TRACT.

60113 San Francisco Savings Union—Mortgagee's Interest, in Map of the Handy Tract, map filed of record in the office of the Recorder of Alameda Co, lots 1, 2, blk 1427 .... 2 11

IN MAP OF BERKELEY PARK.

60128 H D Irwin—In Map of Berkeley Park, map filed of record in the office of the Recorder of Alameda Co, n 10 7-100 ft of lot 4 and s 15 ft of lot 3, blk 1428...... 8 55

60132 H D Irwin—In Map of Berkeley Park, map filed of record in the office of the Recorder of Alameda Co, a triangular pce of ld beg at a pt on e line of Whitney st, 120 ft s fm s charter line of Berkeley, s 11½ ft, ne to a pt, th w R A to Whitney st, and pt of beg, por lot 12, blk 1428 .... 2 11

IN VINCENTE PERALTA RESERVE.

60175 Jalmar Millen—In Vincente Peralta Reserve, map filed of record in the office of the Recorder of Alameda Co, pce of ld beg at a pt on the n line of 65th st, 40 ft e fm e line of Lorin Villa, th e 40 ft, n 119 1-100 ft, we 40 ft more or less, th s 120 ft to beg, por blk 1430 .... 11 76

60196 Catherine Barry—In Vincente Peralta Reserve, map filed of record in the office of the Recorder of Alameda Co, pce of ld beg at a pt on the n line of Alcatraz ave, 460 ft w fm Shattuck ave, th w 10 25-100 ft, n 240 ft, e 60 ft, s 120 ft, w 40 ft, s 120 ft to beg, por blk 1432, and imps 37 50

60196 Catherine Barry—Pers prop.. 2 22

IN MAP OF SANTA FE TRACT NO. 5.

60215 George S Wall—In Map of Santa Fe Tract No 5, map filed of record in the office of the Recorder of Alameda Co, w 33 ft of lot 15 and e 2 ft of lot 14, blk 5-1433, imps and pers prop 2 22

60249 Alex Murdock—Mortgagee's Interest, in Paradise Park, map filed of record in the office of the Recorder of Alameda Co, lot 19, blk J-1435 .... 5 33

IN CRAWFORD TRACT.

60320 J R Kaelin—Mortgagee's Interest, in Crawford Tract, map filed of record in the office of the Recorder of Alameda Co, w 30 ft of n 100 ft of lot 1, blk F-1440.. 21 42

60325 S H Dikeman—In Crawford Tract, map filed of record in the office of the Recorder of Alameda Co, lots 1, 2, blk H-1441, and imps.......... 17 02

60333 M W Martin—In Crawford Tract, map filed of record in the office of the Recorder of Alameda Co, lot 11, blk H-1441 .... 8 55

IN BUTLER TRACT (AMENDED MAP).

60357 George S Wheaton—In Butler Tract (Amended Map), map filed of record in the office of the Recorder of Alameda Co, lot 12, blk 7-1442 ...... 3 51

60358 Emma E Bacon—In Butler Tract (Amended Map), map filed of record in the office of the Recorder of Alameda Co, lot 13, blk 7-1442, and imps 4 26

60361 M Adelia Sheldon—In Butler Tract (Amended Map), map filed of record in the office of the Recorder of Alameda Co, lot 17, blk 7-1442.......... 6 94

60362 M E Butler et al—In Butler Tract (Amended Map), map filed of record in the office of the Recorder of Alameda Co, lot 18, blk 7-1442.......... 6 94

IN HERZOG TRACT (SUBDIVIDED).

60429 Baldonera Perez—In Herzog Tract (Subdivided), map filed of record in the office of the Recorder of Alameda Co, lot 20, blk 9-1445, and imps 3 72

60429 Baldanera Perez—Pers prop.. 2 22

60430 State Saving Bank—Mortgagee's Interest, in Herzog Tract (Subdivided), map filed of record in the office of the Recorder of Alameda Co, lot 20, blk 9-1445.......... 11 76

60465 P H and Caroline Haller—In Herzog Tract (Subdivided), map filed of record in the office of the Recorder of Alameda Co, lot 8, blk 11-1447, and imps 21 42

60475 William S Jones—In Herzog Tract (subdivided), map filed of record in the office of the Recorder of Alameda Co, lot 20, blk 11-1447.......... 3 51

60491 Joseph Wohlfrom—In Herzog Tract (Subdivided), map filed of record in the office of the Recorder of Alameda Co, lot 3, blk 3-1449, and imps 8 54

60492 Carrie B Landregan—In Herzog Tract (Subdivided), map filed of record in the office of the Recorder of Alameda Co, lot 14, blk 3-1449, and imps 5 33

60492 Carrie B Landregan—In Herzog Tract (Subdivided), map filed of record in the office of the Recorder of Alameda Co, lot 15, blk 3-1449.. 5 33

60496 K V Klinkner—Mortgagee's Interest, in Herzog Tract (Subdivided), lot 6 and w 30 ft of lot 7, blk 3-1449.......... 5 76

IN ROCK ISLAND TRACT.

60544 T S Downer—In Rock Island Tract, map filed of record in the office of the Recorder of Alameda Co, lot 34, blk 1452, and imps 6 94

60569 Alice K Bournett—In Rock Island Tract, map filed of record in the office of the Recorder of Alameda Co, e 30 ft of lot 12, blk 1453, imps and pers prop.......... 2 27

IN MAP OF KLINKNERVILLE TRACT.

60681 J P Diogo—In Map of Klinknerville Tract, map filed of record in the office of the Recorder of Alameda Co, lot 5, blk D-1465, and imps.......... 5 01

60681 J P Diogo—In Map of Klinknerville Tract, map filed of record in the office of the Recorder of Alameda Co, lot 6, blk D-1465.......... 2 76

60685 Stephen G Nye—In Map of Klinknerville Tract, map filed of record in the office of the Recorder of Alameda Co, e ½ of lot 9, blk D-1465, and imps 5 01

60686 Thomas G Mahoney—In Map of Klinknerville Tract, map of record in the office of the Recorder of Alameda Co, w ½ of lot 9, blk D-1465, and imps 6 51

60698 C A Klinkner et al—In Map of Klinknerville Tract, map filed of record in the office of the Recorder of Alameda Co, pce of ld beg at the sw cor of San Pablo ave and Snyder st, th s l ft by 730 ft deep, w por blk D-1465.......... 2 11

IN LANDREGAN TRACT.

60726 M A Landregan—In Landregan Tract, map filed of record in the office of the Recorder of Alameda Co, lot 1, blk 14-1468.......... 5 34

IN VILLA HOMESTEAD.

60759 M Goodwin—In Villa Homestead, map filed of record in the office of the Recorder of Alameda Co, lot 5, blk 1514 .... 4 26

IN POTT'S TRACT MAP NO 3.

60763 Geo Robins—Mortgagee's Interest, in Pott's Tract Map No 3, map filed of record in the office of the Recorder of Alameda Co, e ½ of lot 21, blk 1515 .... 8 72

IN PLEASANTON.

61040 Juanita Bernal Buddle—In Nevis' Tract Pleasanton, map filed of record in the office of the Recorder of Alameda Co, lot 4, and imps 9 68

61116 E C Freitas—In Pleasanton, map filed of record in the office of the Recorder of Alameda Co, tract of ld bd n by Division st, e by ld of Joe Antonio, s by ld of M R Rose, w by Arroyo del Nalle, 50-100 acres, imps and poll tax year 1907 .... 9 09

61315 Standard Realty and Development Company—In Nevis' Tract, Pleasanton, map filed of record in the office of the Recorder of Alameda Co, excepting right of way of W P Ry, lot 15 .... 2 03

IN SAN LEANDRO.

61519 Ellen G Argms—An undivided 1-6 interest in San Leandro, map filed of record in the office of the Recorder of Alameda Co, lot D, blk 15, and an undivided 1-6 interest in San Leandro, map filed of record in the office of the Recorder of Alameda Co, w ½ of lot C, blk 15.. 2 03

61547 M S Bulcao—Mortgagee's Interest, in San Leandro, map filed of record in the office of the Recorder of Alameda Co, nw 38 ft of lots F, E, D, blk 34 .... 2 80

61554 F C Barradas Jr—In East San Leandro, map filed of record in the office of the Recorder of Alameda Co, lot 3, imps, pers prop and poll tax for year 1907, blk 5.......... 4 50

61561 Best Manufacturing Company San Leandro—Map filed of record in the office of the Recorder of Alameda Co. (except por assessed to C P R R), blk 50, and imps 78 33

61568 M S and R S Bettencourt—In Smith's sub-div, map filed of record in the office of the Recorder of Alameda Co, lot 9, and imps 5 09

61571 Best Manufacturing Company—San Leandro, map filed of record in the office of the Recorder of Alameda Co, blks 51-52, and imps.......... 55 48

61576 C L Blankenship—In East San Leandro, map filed of record in the office of the Recorder of Alameda Co, nw 122 ft of lot 24, blk 3, and nw 122 ft of ne 84 ft of lot 25 and blk 3, imps and pers prop.... 1 32

61580 John S Brazill—In Hemme Tract, map filed of record in the office of the Recorder of Alameda Co, e ½ of lot 120 .... 2 03

61590 Andre P Brizzolara—San Leandro, map filed of record in the office of the Recorder of Alameda Co, s 100 ft of lots M and N, blk 33.......... 6 62

61596 Hattie J Crane—In Estudillo Tract, map filed of record in the office of the Recorder of Alameda Co, lots 4 and 21, blk 39, and w ½ of lots 5 and 20, blk 39 .... [illegible]

61598 California Peerless Stone Tile Plaster Company (Inc) —San Leandro, map filed of record in the office of the Recorder of Alameda Co, s ½ of lot H, blk 47, lots I, J, and K, blk 47, and imps..... 18 00

61647 Sarah Ury—Mortgagee's interest Smith sub map filed of record in the office of the Recorder of Alameda Co, lot 52 .... [illegible]

61693 Manuel Enos Sr—In Dabner's Addition, map filed of record in the office of the Recorder of Alameda Co, lot 1, blk A, imps and poll tax for year 1907 .... 4 50

61695 Estate of Angelo Enos—San Leandro map filed of record in the office of the Recorder of Alameda Co lot H, blk 22, e 50 ft of lot G, blk 22, and n 14 ft of lots I, J, K, blk 22, and imps .... [illegible]

61800 Harry W Gooch—In Estudillo Tract, map filed of record in the office of the Recorder of Alameda Co lots 1 to 6, blk 30, and lots 19 to 24, blk 30, and imps 11 93

61856 G Larsen—Mortgagee's Interest, in East San Leandro, map filed of record in the office of the Recorder of Alameda Co, nw 122 ft of sw 8 ft of lot 16, blk 3.... 2 03

61865 H A and T Haulozyln Estudillo Tract, map filed of record in the office of the Recorder of Alameda Co lot 20, blk 29, and imps and pers prop 1 32

61689 J A Holmgren—In Huff's Addition, lots 5 and 6, blk B, and imps 8 16

61869 J A Holmgren—Pers prop. 2 13

61946 Maria Luzcross—San Leandro, map filed of record in the office of the Recorder of Alameda Co, se 37 ft, nw 75 ft of lots F E D, blk 34.......... 2 80

61990 B F Mason—In East San Leandro, map filed of record in the office of the Recorder of Alameda Co, lot 5, blk 2, w por of lot 12, blk 2, and w por of n 18½ ft of lot 11, blk 2, imps and poll tax 1907 .... 23 78

62017 John Muntz — In Estudillo Tract, map filed of record in the office of the Recorder of Alameda Co lots 1 and 2, blk 21, imps and poll tax 1907 .... 21 [illegible]

62017 John Muntz—Pers prop...... 5 40

62079 Anna N Osler—Tract of land bounded on n by Sybil ave, e, s and w by land of Mrs Du Bois (80x151), and imps 18 86

SAN LEANDRO.

62098 Rosa H Peralta—San Leandro, map filed of record in the office of the Recorder of Alameda Co, s 50 ft of lots 1, J and K, blk 11, and imps 17 83

62098 Rosa H Peralta—Pers prop . 1 32

62137 E B Clark—Mortgagee's Interest, in East San Leandro, map filed of record in the office of the Recorder of Alameda Co, lots 1, 2, 3, 4, 5, blk 1, West San Leandro, lots D, E, blk 1.......... 60 17

62159 R J Rowan—Tract of ld bd n by Sybil ave, e, s and w by ld of Mrs G. Du Bois, 40x1517, imps and pers prop 1 32

62168 Bank of San Leandro—Mortgagee's interest, tract of land bounded ne by land of Pelton, se by land of Holland, sw by Watkins st, nw by Saunders st 11 57

62180 M J Rezendes—Mortgagee's interest, San Leandro, map filed of record in the office of the Recorder of Alameda Co, lot L, blk 14.......... 5 09

62249 Joseph Smith—Tract of land bounded n by Maud ave, e by land of Ellen Goodman and Frank Jones, s by Sybil ave, w by lands of Hansen and Behrmann, containing 2 acres, and imps, poll tax 1907 .... 4 50

62258 A F Silva—San Leandro, map filed of record in the office of the Recorder of Alameda Co, lots M and N, blk 9, s ½ of w 100 ft of lot G, and imps blk 9 .... 15 04

62269 Frank Santos—San Leandro, map filed of record in the office of the Recorder of Alameda Co, lot L blk 9.......... 3 56

IN HEMME TRACT.

62271 Francisco Fernandez Santos—In Hemme Tract, map filed of record in the office of the Recorder of Alameda Co, ne 60 ft of lot 23, and imps.... 5 [illegible]

IN SMITH'S SUB-DIVISION.

62283 Serafin Santos — In Smith's Subdivision, map filed of record in the office of the Recorder of Alameda Co, lots 59 and 60, and imps.... 3 00

62313 Jose M Toncado—In Smith's Subdivision, map filed of record in the office of the Recorder of Alameda Co, lot 33 and imps 1 27

62331 F G Togtmeyer—Tract of ld bd n by Sybil ave, e, sw by land of Mrs. DuBois (40x160.4), imps and pers prop.. 1 32

62371 James West — In Durnan's Addition, map filed of record in the office of the Recorder of Alameda Co, lots 12, 13, 26 and 27 and imps.. 10 45

62371 James West—Pers prop 1 32

PIEDMONT.

62753 Unknown Owner—In Fairview Tract, amended map, map filed of record in the office of the Recorder of Alameda Co, lot 8 and nw ½ of lot 7, blk A 9 77

62768 Lizzie E Bathhurst — Mortgagee's interest, in Fairview Tract, amended map, map filed of record in the office of the Recorder of Alameda Co, lots 16 to 20, blk B.... 12 09

62777 Realty Syndicate — In Fairview Tract, amended map, map filed of record in the office of the Recorder of Alameda Co, pce of ld beg at the e cor of Sunnyside ave and Piedmont Cable RR, th e 15 ft by 248 ft deep, s por blk B 9 77

62782 Alice E Voris—In Fairview Tract, amended map, map filed of record in the office of the Recorder of Alameda Co, lot 23, blk C.......... 12 09

62787 G P Mahoney and Thomas Fenton—In Fairview Tract, amended map, map filed of record in the office of the Recorder of Alameda Co, lots 6 to 12, blk C, and imps 28 31

62787 G P Mahoney and Thomas Fenton, pers prop 25 22

62788 Mary Maloney — Mortgagee's interest, in Fairview Tract, amended map, map filed of record in the office of the Recorder of Alameda Co, lots 6 to 12, blk C.......... 70 63

62791 Harriet A Smith—In Fairview Tract, amended map, map filed of record in the office of the Recorder of Alameda Co, lot 27, blk C.......... 4 83

62791 Harriet A Smith—In Fairview Tract, amended map, map filed of record in the office of the Recorder of Alameda Co, lot 28, blk C 11 32

IN CENTRAL PIEDMONT TRACT NO. 4.

62806 D Searles—In Central Piedmont Tract No. 4, map filed of record in the office of the Recorder of Alameda Co, lot 14, blk R.......... 19 04

62806 D Searles—In Central Piedmont Tract No. 4, map filed of record in the office of the Recorder of Alameda Co, lot 15, blk R.......... 16 73

62806 D Searles—In Central Piedmont Tract No. 4, map filed of record in the office of the Recorder of Alameda Co, lot 16, blk R.......... 16 78

62808 Mary E Lynch—Mortgagee's interest, in Central Piedmont Tract No. 4, map filed of record in the office of the Recorder of Alameda Co, lot 18, blk R.......... 19 04

IN MAP OF GRAND AVE. HEIGHTS.

62846 Roy B Wright—In Map of Grand Ave Heights, map filed of record in the office of the Recorder of Alameda Co, lots 8, 9, blk B.......... 5 14

IN BOWMAN TRACT.

62857 Piedmont Development Company—In Bowman Tract, map filed of record in the office of the Recorder of Alameda Co, that por of lot 7 lying sw of strip conveyed to County of Alameda, por of lot 7, blk A, 5-100 acres 5 14

IN PIEDMONT TERRACE.

62900 F A Stearns—In a sub of por of lots 7, 8 and 4, in Piedmont Terrace, map filed of record in the office of the Recorder of Alameda Co, pce

of ld beg at a pt on the s line of Magnolia st, 37 06-100 ft from ne cor of lot 8, th sw 175 ft, nw 105 42-100 ft, ne 125 ft, se 10 16-100 ft, ne 94 97-100 ft to beg, lot 8 .... 46 85

IN MAP OF BLOCK 5 AND 6, PIEDMONT TERRACE.

62902 Prudential Investment Company—In map of block 5 and 6, Piedmont Terrace, map filed of record in the office of the Recorder of Alameda Co, lot 10, blk 6... 4 83

62903 Jessie S Gratte—In map of block 5 and 6, Piedmont Terrace, map filed of record in the office of the Recorder of Alameda Co, lot 4, blk 6. 4 83

[illegible] Annie M Johnson—Mortgagee's interest, in map of block 5 and 6, Piedmont Terrace, map filed of record in the office of the Recorder of Alameda Co, lot 11, blk 6. 9 77

IN LINCOLN PARK.

62933 Anna C Merz—In Lincoln Park, map filed of record in the office of the Recorder of Alameda Co, lot 14, blk C. 2 66

62933 Anna C Merz—In Lincoln Park, map filed of record in the office of the Recorder of Alameda Co, lot 15, blk C. 2 67

IN BOWIE TRACT.

62958 Frederick and Nora Prindle—In Bowie Tract, map filed of record in the office of the Recorder of Alameda Co, lots 13, 14, 18 and imps, poll tax for year 1907 .... 4 50

IN SATHER TRACT.

62983 Neal J McKeon—In Sather Tract, map filed of record in the office of the Recorder of Alameda Co, lot 11 and s 26 78-100 ft of lot 10 and ne 2½ ft of lot 12, blk A, imps and poll tax for 1907 ...... 7 75

62984 John Wicher—Mortgagee's interest, in Sather Tract, map filed of record in the office of the Recorder of Alameda Co, lot 11, s 26 78-100 ft of lot 10 and ne 2½ ft of lot 12, blk A 38 36

62986 John C Jorgensen—In Sather Tract, map filed of record in the office of the Recorder of Alameda Co, s 37½ ft of lot 12, blk A and imps, poll tax for year 1907 .... 5 91

63029 Mary Roeth—In Sather Tract, map filed of record in the office of the Recorder of Alameda Co, lot 13, blk C.. 5 91

63029 Mary Roeth—In Sather Tract, map filed of record in the office of the Recorder of Alameda Co, lot 14, blk C... 5 91

63029 Mary Roeth—In Sather Tract, map filed of record in the office of the Recorder of Alameda Co, nw 25 ft of lot 15, blk C. 4 33

63033 Benjamin L Towns—In Sather Tract, map filed of record in the office of the Recorder of Alameda Co, lot 8, blk C, and imps 12 40

IN GLEN ECHO TRACT—MAP NO. 2.

63061 John Dunstan—In Glen Echo Tract, Map No. 2, map filed of record in the office of the Recorder of Alameda Co, pce of ld beg at a pt on the se line of Rose av, 342 55-100 ft ne from Echo av, th ne 50 ft by 150 ft se, por lot 23, and imps 46 85

63062 John Dunstan—In Glen Echo Tract, Map No. 2, map filed of record in the office of the Recorder of Alameda Co, n 100 ft of e ½ of lot 23.... 28 31

63063 John Dunstan—In Glen Echo Tract, Map No. 2, map filed of record in the office of the Recorder of Alameda Co, s 50 ft of e ½ of lot 23... 14 41

63071 Elizabeth Wade—Mortgagee's interest, in Glen Echo Tract, Map No. 3, map filed of record in the office of the Recorder of Alameda Co, pce of ld beg at a pt on the se line of Summit av, 90 ft sw from div line bet lots 29, 30, th sw 50 ft by se to e line of lot 30, por lot 30 .... 21 36

IN PARTITION MAP OF THE BLAIR RANCH.

63090 Piedmont Building Association—In Partition Map of the Blair Ranch, map field of record in the office of the Recorder of Alameda Co, tract of land bounded ne by ld of Realty Syndicate, se by ld of Realty Syndicate, sw by ld Central Piedmont Tract No. 3, nw by Park way, por lot E, 27-100 acres 16 73

IN HUNTOON TRACT.

63102 Walter V Rohlffs—In Huntoon Tract, map filed of record in the office of the Recorder of Alameda Co, lot 9, blk A, and imps 148 82

63102 Walter V Rohlffs—In Huntoon Tract, map filed of record in the office of the Recorder of Alameda Co, lot 10, blk A... 28 68

63108 Varney W Gaskill—In Huntoon Tract, map filed of record in the office of the Recorder of Alameda Co, lot 8, blk B, and imps, poll tax for year 1907 .... 4 50

IN TERMINAL TRACT.

63127 A W Imire—In Terminal Tract, map filed of record in the office of the Recorder of Alameda Co lot 9, blk A. 13 48

IN PIEDMONT TRACT.

63150 Ernest S Angel—In Piedmont Tract, map filed of record in the office of the Recorder of Alameda Co lots 39, 41, poll tax year 1907 .... 4 50

IN MAP OF CENTRAL PIEDMONT TRACT.

63187 Mary I Eccleston—In Map of Central Piedmont Tract, map filed of record in the office of the Recorder of Alameda Co, lot 14, blk A, and imps 83 93

63230 Ogdon Mallory—In Map of Central Piedmont Tract, map filed of record in the office of the Recorder of Alameda Co, s 150 80-100 ft of blk C 27 54

63242 E N Walter—In Map of Central Piedmont Tract, map filed of record in the office of the Recorder of Alameda Co, n 40 ft of lot 11 and s 10 ft of lot 12, blk D...... 28 31

63260 W W Everett—In Map of Central Piedmont Tract, map filed of record in the office of the Recorder of Alameda Co, lot 3, blk F, imps and pers prop........ 5 44

63285 Charles T Rodolph—In Map of Central Piedmont Tract, map filed of record in the office of the Recorder of Alameda Co, lot 1, blk G, and imps 35 11

63285 Charles T Rodolph—In Map of Central Piedmont Tract, map filed of record in the office of the Recorder of Alameda Co, lot 2, blk G, and imps 38 35

63285 Charles T Rodolph—In Map of Central Piedmont Tract, map filed of record in the office of the Recorder of Alameda Co, lot 3, blk G, and imps 35 11

63307 N B Jordan—In Map of Central Piedmont Tract, map filed of record in the office of the Recorder of Alameda Co, lot 25, blk G.......... 13 48

63318 George S Lackie—In Map of Central Piedmont Tract, map filed of record in the office of the Recorder of Alameda Co. lot 6 and s 5 ft of lot 7, blk H, and imps. 42 68

63354 J A Ballentine—Mortgagee's interest, in Map of Central Piedmont Tract, map filed of record in the office of the Recorder of Alameda Co, lot 10 and s 10 ft of lot 9, blk 1, poll tax for year 1907 .... 4 50

63356 Josephine L Hughes—In Map of Central Piedmont Tract, map filed of record in the office of the Recorder of Alameda Co, lot 11, blk I.. 15 65

63361 C S Girvan—In Map of Central Piedmont Tract, map filed of record in the office of the Recorder of Alameda Co, lot 21, blk I, and imps and poll tax for year 1907.. 4 50

63367 The Vrooman Company—Mortgagee's interest, in Map of Central Piedmont Tract, map filed of record in the office of the Recorder of Alameda Co, lot 5, blk J.. 23 68

63378 Realty Syndicate—In Map of Central Piedmont Tract, map filed of record in the office of the Recorder of Alameda Co, s 10 ft of lot 13, blk J. 5 14

IN CENTRAL PIEDMONT TRACT NO. 3.

63385 Arthur Brown Jr—In Central Piedmont Tract No 3, map filed of record in the office of the Recorder of Alameda Co, lot 3, blk P.. 14 41

63388 Sa[illegible] Bennett—In Central Piedmont Tract No 3, map filed of record in the office of the Recorder of Alameda Co, lot 6, blk P.......... 2 82

IN MAP OF CENTRAL PIEDMONT TRACT.

63413 Arthur W Moore—In Map of Central Piedmont Tract, map filed of record in the office of the Recorder of Alameda Co, lot 7, blk K.. 11 32

63423 Elizabeth Chambers—In Map of Central Piedmont Tract, map filed of record in the office of the Recorder of Alameda Co, lot 10, blk K.. 11 32

63424 Orrie Jackson—In Map of Central Piedmont Tract, map filed of record in the office of the Recorder of Alameda Co, lot 15, blk K.. 11 32

63429 Wickham Havens — Mortgagee's interest, in Map of Central Piedmont Tract, map filed of record in the office of the Recorder of Alameda Co, lot 18, blk K.. 23 68

IN CENTRAL PIEDMONT TRACT NO 2

63453 Piedmont Building Association—In Central Piedmont Tract No 2, map filed of record in the office of the Recorder of Alameda Co, lot 9, blk M.......... 10 24

63469 Helen M Givens—In Central Piedmont Tract No 2, map filed of record in the office of the Recorder of Alameda Co, lot 3, blk O.......... 7 45

IN AMENDED MAP OF ALTA PIEDMONT TRACT.

63491 H M Tenney—In Amended Map of Alta Piedmont Tract, map filed of record in the office of the Recorder of Alameda Co, lot 12, imps and pers prop.......... 5 44

63518 Mary J Samuels—In Amended Map of Alta Piedmont Tract, map filed of record in the office of the Recorder of Alameda Co, s 40 ft of lot 37.......... 21 86

63531 Fannie W Newell—In Amended Map of Alta Piedmont Tract, map filed of record in the office of the Recorder of Alameda Co, w 40 ft of lot 53 and e 20 ft of lot 54, and imps........ 45 93

63552 James L Barker—In Amended Map of Alta Piedmont Tract, map filed of record in the office of the Recorder of Alameda Co, lot 79, and imps 43 76

63552 James L Barker—In Amended Map of Alta Piedmont Tract, map filed of record in the office of the Recorder of Alameda Co, lot 80, and imps 49 17

63556 B O Burkhardt—In Amended Map of Alta Piedmont Tract, map filed of record in the office of the Recorder of Alameda Co, lot 84 .... 11 82

63590 W J Watson—In Amended Map of Alta Piedmont Tract, map filed of record in the office of the Recorder of Alameda Co, lots 126, 127 and w 40 ft of lot 125, imps and pers prop.... 2 97

63598 Marguerite A Ryan — In Amended Map of Alta Piedmont Tract, map filed of record in the office of the Recorder of Alameda Co, lots 99 and 100.......... 2 82

IN MAP OF THE PARK VIEW TRACT.

63632 Madeline Dimond—In Map of the Park View Tract, map filed of record in the office of the Recorder of Alameda Co, lot 2, imps and pers prop 2 97

63635 Eva Lucilla Kaplansky—In Map of the Park View Tract, map filed of record in the office of the Recorder of Alameda Co, lot 4, imps and pers prop.......... 7 92

63640 B McA Dunn—In Map of the Park View Tract, map filed of record in the office of the Recorder of Alameda Co, lot 6, and imps.......... 16 73

63641 L P Berger—Mortgagee's interest, in Map of the Park View Tract, map filed of record in the office of the Recorder of Alameda Co, lot 6 .... 32 95

IN MAP OF THE PARK VIEW TRACT NO 2.

63643 Bertha A Sneathen—In Map of the Park View Tract No 2, map filed of record in the office of the Recorder of Alameda Co, lot 1 and w 13 42-100 ft of lot 2, and imps 37 58

63643 Bertha A Sneathen—Pers prop 2 98

63664 Mary A McKee—In Map of the Park View Tract No 2, map filed of record in the office of the Recorder of Alameda Co, lot 12.......... 11 32

63680 Wickham Havens—In Map of the Park View Tract No 2, map filed of record in the office of the Recorder of Alameda Co, lot 30 .... 10 42

63719 Alice Gray Coutts—In Map of the Park View Tract No 2, map filed of record in the office of the Recorder of Alameda Co, lot 43, and imps 26 46

IN PIEDMONT PARK.

63725 Henry Bratnober—In Piedmont Park, map filed of record in the office of the Recorder of Alameda Co, lot 1, blk 1, and imps 76 98

63725 Henry Bratnober—In Piedmont Park, map filed of record in the office of the Recorder of Alameda Co, lot 2, blk 1, and imps 192 85

63725 Henry Bratnober—Pers prop.. 30 17

63725 Henry Bratnober—In Piedmont Park, map filed of record in the office of the Recorder of Alameda Co, lot 3, blk 1, and imps 53 80

63725 Henry Bratnober—Pers prop.. 30 17

63725 Henry Bratnober—In Piedmont Park, map filed of record in the office of the Recorder of Alameda Co, lot 4, blk 1 .... 58 44

63742 Pauline Rossier—In Piedmont Park, map filed of record in the office of the Recorder of Alameda Co, lot 9, blk 4... 32 95

63745 Ruth B Nickel—In Piedmont Park, map filed of record in the office of the Recorder of Alameda Co, e 41 ft of w 82 ft of lot 10, blk 4, and imps 21 05

63746 Karl H Nickel—In Piedmont Park, map filed of record in the office of the Recorder of Alameda Co, w 10 ft of e 100 ft of lot 10, blk 4.... 1 59

63769 Piedmont Development Company—An undivided ½ interest in, in Piedmont Park, (revised map), map filed of record in the office of the Recorder of Alameda Co, por s of strip conveyed to Co of Alameda, lot 1, blk F, 304-1000 acres.. 5 14

IN CROCKER TRACT.

63936 Wickham Havens—In Crocker Tract, map filed of record in the office of the Recorder of Alameda Co, n 50 ft of lot 93 .... 23 68

IN RANCHO SAN ANTONIO.

63964 H Heyland—In Rancho San Antonio, map filed of record in the office of the Recorder of Alameda Co, tract of ld bd n by ld Heyland, e by Mutual Life Ins Co, s by ld Sterling, w by ld Havens and Sterling, 15 acres 24 30

IN BROOKLYN TOWNSHIP.

A.

64505 S S Austin—Tract of land bounded n by land of Derby estate, e by Park st, s by Warder st, w by charter line of City of Oakland.......... 29 77

64515 Alameda Land Co—That por of land on the w'ly line of Fruitvale av, being 4 ft wide and extending from Main st to E 12th st, por plot D... 3 39

B.

64529 George F Brodegan—Tract of land bounded n by land of Hughes, e by land of C. M. Rements, s by land of Irwin, w by Central ave, 3 acres.. 51 91

64537 A W Booth—Tract of ld bd n by Foothill road, e by Foothill road, s by Mountain View av, w by Warner Tract 1 43

64537 A W Booth—Tract of ld bd n by ld of W C Booth, e by Foothill road, s by ld of Tolar, w by Warner Tract, and imps 6 97

64565 Andrew Benson—Pce of ld bd ne by ld of Kulchar, se by Fruitvale av, sw by ld of Gronat and nw by ld of Pacific Mutual Loan Investment Co, 50-100 acres, and imps 11 94

C.

64574 E F Card—Tract of ld bd n by ld of J. H. Spring, e by ld of Anderson, s by ld of Bishop, w by ld of Magee, 19 65-100 acres, and imps.... 62 51

64574 E F Card—Pers prop.......... 3 49

64581 Peter Christianson—Mortgagee's interest, tract of ld bd n by Hillside av, e by ld of Standard Realty and Development Co, s by ld of Macy Tract and Mahan, w by ld of Weitz, con 8 33-100 acres 106 18

64592 Central Land and Investment Company (a corporation)—In tide lands, Sec 29, T 2 S, R 3 W, lots 29, 30, 31, 32, 80 acres 7 90

D.

64617 Ellen S Dimond et al.—Tract of ld bd n by ld of Pacific M. & Co., e by ld of Brendenmuhl, s by ld of Diamond and bdy line of City of Oakland, w by ld of Hyland, county road and creek, 11 9-100 acres, and imps...229 45

64617 Ellen S Dimond et al.—Pers prop 12 55

F.

64670 H A Freeman—Pce of ld beg at the intersection of sw line of Christine Pleitner Tract and se line of Peralta av, sw 48 ft by se 175 ft, and imps. 5 59

G.

64678 M A Gawne (trustee)—Tract of ld bd n by ld of Ivy et al., e by ld of Dunsmuir estate, s by Stanley road, w by county road No. 1525, 48.50 acres, and imps......194 54

G.

64691 Nils August Granat—Pce of ld bd ne by ld of Benson, se by Fruitvale av, sw by ld of Stotts and nw by ld of Pacific Mutual Life Insurance Co, 50-100 acres 4 33

H.

64708 H. Heyland—Pce of ld bd ne by ld of Realty Syndicate, se by Sausal creek, sw by ld of Pacific Mutual Inv Co. and Sterling, nw by ld of Sterling and Realty Syndicate, 30 acres, and imps.......... 44 86

64713 F C Havens—Pce of ld bd ne by Sausal Tract, se by ld of C. Wiggs, sw by county road No 2848, nw by county road No. 2848, 6 02-100 acres..... 15 77

H.

64722 Wickham Havens—Tract of ld bd n and e by ld of Sterling, s and w by bdy line and Sterling, 1 98-100 acres..... 6 44

64725 Phoebe Hillcourt—Pce of ld beg at a pt on the se line of Peralta ave, 48 ft sw of sw line of Christine Pleitner Tract, sw 48 ft by se 175 ft, and imps.......... 8 42

64734 Goodwin Hilton—Tract of ld bd n by ld of Kaiser, e by ld of Hutchinson, s by Lynde st, w by Fruitvale ave, and imps.......... 34 69

K.

64772 R W Kinney—Pce of ld bd ne by Fruitvale Homestead, se by ld of Byrne, sw by County rd No 1540, nw by ld of Vivian P Vandercook, and imps 8 82

L.

64792 Jacob A Leithman—Tract of ld bd n by ld of Morgan, e by ld of Glazier, s by ld of Finch Orphanage, w by Peralta ave, 1 50-100 acres, and imps 9 74

64798 John S Ledyard—Pce of ld bd ne by ld of Stotk, se by Fruitvale ave, sw by ld of Kulchar and nw by ld of Pacific Mutual L I Co, 50-100 acres 4 33

M.

64826 Nicholas J Mitchell—Tract of ld bd n by Lacazette Tract, e by ld of E Lacazette, s by ld of E Lacazette, w by Fruitvale ave 1 94

64839 A S Monteiro—sw ¼ of sw ¼, Sec 26, T 1 s, R 3 w, 40 acres, and imps 10 40

64849 H C Morris—Pce of ld beg at a pt at intersection of ne line of Peralta Ave Tract and nw line Pleitner ave, ne 47 93-100 ft by nw 175 ft... 13 32

64851 Dennis McCarthy—Pce of ld bd n by ld of M Carroll et al, e by Fruitvale ave, s by Orchard Tract, w by Sousal creek, 1 50-100 acres, imps and poll tax 1907.......... 62 11

64851 Dennis McCarthy—Pers prop 6 52

64852 Everegreen Cemetery Association—Mortgagee's interest, pce of ld bd n by ld of M Carroll et al, e by Fruitvale ave, s by Orchard Tract, w by Sausal creek, contg 1 50-100 acres 64 10

64914 Mary Parrott—Tract of ld bd n by ld of Fischer, e by ld of Parrott, s by ld in partition suit Milrooney vs Glaze, w by ld of Finch Orphanage, 64-100 acres, and imps. 1 78

64925 People's Water Co—Lot 3 in sec 17, t 2 s, r 3 w, contg 19 55-100 acres 4 45

64925 People's Water Co—Lot 4 in sec 17, t 2 s, r 3 w, contg 16 acres 3 47

64974 Jeanette R Simson—In Tide Lands, lots 12, 13, 19, 20, 21, 29 and 30 in sec 17, t 2 s, r 3 w, contg 70 acres..........202 52

64976 John Young—Mortgagee's interest, in pce of ld beg at a pt on the n line of Hopkins st, 189 5-10 ft e fm Fruitvale ave, th e 106 92-100 ft, n 277 20-100 ft, w 6 92-100 ft, s 50 ft, w 100 ft, s 227 20-100 ft to beg.......... 29 31

S.

64981 Sarah H Smith—Tract of ld bd n by Hillside ave, e by ld of Cornwall, s by ld of Weitz, w by ld of Ewing, 8 73-100 acres 100 46

H.

64990 G Hilton—Mortgagee's interest, tract of ld bd n by ld of Palmer and Taylor, e by Fruitvale ave, s by ld of Diamond ave and ld of Kneib, w by ld of Diamond ave and ld of Kneib.......... 26 42

64994 Antonio B Sequeira—In Map of Lands in Partition Suit Toler vs Peralta, map filed of record in the office of the Recorder of Alameda Co, por of plot 2, 2 58-100 acres, and imps.......... 29 05

64994 Antonio B Sequeira—Pers prop 4 99

65008 Jeanette B Simpson (Claimant)—½ interest in 30 acres in East Creek slough, bd n by Clark's Landing s by City Land Company et al, ½ interest equals 15 acres. 22 22

65025 Elizabeth B Sanborn—Tract of ld bd n by Amenity Court, e by Fruitvale ave, s by Church Tract, w by Sausal creek, contg 2 acres........ 82 28

T.

65054 Trans Bay Land Company—Tract of ld bd n by ld of Toler et al, e by ld of Henderson and Foothill rd, s by ld of Dunsmuir Estate and w by ld of Ludovina Ivey, 49 60-100 acres..........714 50

65055 Peer Tiffany—Pors of the e ½ of sw ¼ of sec 6, t 2 s, r 2 w, 22 acres, and imps... 18 32

65062 Antone Terra—In Map of Lands of G A Terra, Dutton Avenue, tract of ld bd n by ld of Gill, e by ld of Santos, s by ld of Faria and w by ld of S Roger, 11-186 acres.......... 33 17

65065 Toler Land Company—Pce of ld bd ne by ld of Ivey, se by ld of F C Talbot, sw by Toler Heights, nw by ld of Toler Land Company, 25 acres 71 90

V.

65087 E P Vandercook—Pce of ld bd ne by Fruitvale Homestead and Belgrave, se by Sousal Tract, sw by Huff av and Belgrave, nw by Garden st, and imps 17 14

65091 E P Vandercook—Pce of ld bd ne by Fruitvale Homestead Association, se by Garden st, sw by county road and Belgrave, and imps 15 29

W.

65097 Charles Wiggs—Tract of ld bd n by ld of Realty Syndicate, e by Adams creek, s by ld of Burt, w by county road No. 2848, 3 48-100 acres, and imps 8 28

W.

65107 M L Waltz—Strip of ld 6 ft by 210 ft, lying along Champion st 1 95

65117 Susie M Campbell—Mortgagee's interest, pce of ld beg at a pt on the se line of county road No. 809, 230 ft sw from Penniman av, th sw 50 ft, se 195 ft, ne 50 ft, nw 195 ft to beg, also pce of ld beg at a pt on the se line of county road No. 809, 280 ft sw from Penniman av, th sw 50 ft by 200 ft se...... 33 58

65119 M H Woffenden—Pce of ld beg at a pt on the n line of new county road, 225 ft e from Fruitvale av, th n 125 ft by 25 ft e, and imps 7 96

IN BREED AND BANCROFT'S RESUB OF PORTION OF NORTH ALAMEDA TRACT.

65138 Francisco Rabagliati—In Breed and Bancroft's Resub of Por of North Alameda Tract, map filed of record in the office of the Recorder of Alameda Co, lot 9, blk 2, and imps 3 73

IN NORTH ALAMEDA TRACT.

65140 George Adams—In North Alameda Tract, map filed of record in the office of the Recorder of Alameda Co, lot 1, blk 3 .... 6 26

65140 George Adams—In North Alameda Tract, map filed of record in the office of the Recorder of Alameda Co, lot 2, blk 3.......... 4 83

65140 George Adams—In North Alameda Tract, map filed of record in the office of the Recorder of Alameda Co, lot 3, blk 3.......... 4 82

65140 George Adams—In North Alameda Tract, map filed of record in the office of the Recorder of Alameda Co, lot 4, blk 3.......... 4 83

65140 George Adams—In North Alameda Tract, map filed of record in the office of the Recorder of Alameda Co, lot 5, blk 3.......... 4 82

65140 George Adams—In North Alameda Tract, map filed of record in the office of the Recorder of Alameda Co, lot 6, blk 3.......... 4 83

65140 George Adams—In North Alameda Tract, map filed of record in the office of the Recorder of Alameda Co, lot 7, blk 3.......... 4 82

65140 George Adams—In North Alameda Tract, map filed of record in the office of the Recorder of Alameda Co, lot 8, blk 3.......... 5 26

65140 George Adams—In North Alameda Tract, map filed of record in the office of the Recorder of Alameda Co, lot 9, blk 3.......... 4 83

65140 George Adams—In North Alameda Tract, map filed of record in the office of the Recorder of Alameda Co, lot 10, blk 3.......... 4 82

65140 George Adams—In North Alameda Tract, map filed of record in the office of the Recorder of Alameda Co, lot 11, blk 3.......... 4 83

65140 George Adams—In North Alameda Tract, map filed of record in the office of the Recorder of Alameda Co, lot 12, blk 3.......... 6 26

65140 George Adams—In North Alameda Tract, map filed of record in the office of the Recorder of Alameda Co, lot 13, blk 3.......... 4 82

65140 George Adams—In North Alameda Tract, map filed of record in the office of the Recorder of Alameda Co, lot 14, blk 3.......... 4 83

65140 George Adams—In North Alameda Tract, map filed of record in the office of the Recorder of Alameda Co, lot 15, blk 3.......... 4 82

65140 George Adams—In North Alameda Tract, map filed of record in the office of the Recorder of Alameda Co, lot 16, blk 3.......... 4 83

65140 George Adams—In North Alameda Tract, map filed of record in the office of the Recorder of Alameda Co, lot 17, blk 3.......... 4 82

65140 George Adams—In North Alameda Tract, map filed of record in the office of the Recorder of Alameda Co, lot 18, blk 3.......... 4 83

65140 George Adams—In North Alameda Tract, map filed of record in the office of the Recorder of Alameda Co, lot 19, blk 3.......... 4 82

65140 George Adams—In North Alameda Tract, map filed of record in the office of the Recorder of Alameda Co, lot 20, blk 3.......... 4 83

65140 George Adams—In North Alameda Tract, map filed of record in the office of the Recorder of Alameda Co, lot 21, blk 3.......... 4 82

65140 George Adams—In North Alameda Tract, map filed of record in the office of the Recorder of Alameda Co, lot 22, blk 3.......... 10 69

65180 Patrick Healey—In North Alameda Tract, map filed of record in the office of the Recorder of Alameda Co, lot 29, blk 9.......... 1 89

65180 Patrick Healey—In North Alameda Tract, map filed of record in the office of the Recorder of Alameda Co, lot 30, blk 9.......... 1 88

65180 Patrick Healey—In North Alameda Tract, map filed of record in the office of the Recorder of Alameda Co, lot 31, blk 9.......... 1 89

65180 Patrick Healey—In North Alameda Tract, map filed of record in the office of the Recorder of Alameda Co, lot 32, blk 9, and imps...... 4 66

65186 Julia Nolan—In North Alameda Tract, map filed of record in the office of the Recorder of Alameda Co, beg at a pt on the sw line of Division st, 151 53-100 ft nw from Lancaster st, th nw 25 25-100 ft, sw 91 85-100 ft, se 25 ft, ne 88 33-100 ft to beg, lot 4, blk 10 .... 4 81

65196 Henry Boese—Mortgagee's interest, in North Alameda Tract, map filed of record in the office of the Recorder of Alameda Co, lot 1, blk 12.. 17 05

65203 C W Hakes—In Breed and Bancroft's Resub of Portion of North Alameda Tract, map filed of record in the office of the Recorder of Alameda Co, lots 3 and 4, blk 12, and imps.......... 3 05

65210 Kate Lambert—In Breed and Bancroft's Resub of Portion of North Alameda Tract, map filed of record in the office of the Recorder of Alameda Co, e 25 ft of lot 6, blk 12, and imps 1 78

65213 C F and H E Davis—In Breed and Bancroft's Resub of Portion of North Alameda Tract, map filed of record in the office of the Recorder of Alameda Co, lot 8, blk 12, and imps 1 77

65215 A L and May C Fetherolf—In Breed and Bancroft's Resub of Portion of North Alameda Tract, map filed of record in the office of the Recorder of Alameda Co, lot 7, blk 12, and imps 8 14

65227 J W Heisterkamp—In Breed and Bancroft's Resub of Portion of North Alameda Tract, map filed of record in the office of the Recorder of Alameda Co, lot 13, blk 13. 8 05

65233 William George—In North Alameda Tract, map filed of record in the office of the Recorder of Alameda Co, lot 23, blk 13 .... 4 33

65233 William George—In North Alameda Tract, map filed of record in the office of the Recorder of Alameda Co, lot 24, blk 13 .... 4 32

65236 C M Murray—In Breed and Bancroft's Resub of Portion of North Alameda Tract, map filed of record in the office of the Recorder of Alameda Co, lot 3, blk 13... 11 94

65252 Hortense S Troy—In North Alameda Tract, map filed of record in the office of the Recorder of Alameda Co, lot 31, blk 15 .... 5 59

65252 Hortense S Troy—In North Alameda Tract, map filed of record in the office of the Recorder of Alameda Co, lot 32, blk 15 .... 4 33

65252 Hortense S Troy—In North Alameda Tract, map filed of record in the office of the Recorder of Alameda Co, lot 39, blk 15 .... 4 32

65252 Hortense S Troy—In North Alameda Tract, map filed of record in the office of the Recorder of Alameda Co, lot 40, blk 15 .... 4 33

65252 Hortense S Troy—In North Alameda Tract, map filed of record in the office of the Recorder of Alameda Co, lot 41, blk 15 .... 4 32

65252 Hortense S Troy—In North Alameda Tract, map filed of record in the office of the Recorder of Alameda Co, lot 42, blk 15 .... 5 59

65256 Cecil T Walker—In North Alameda Tract, map filed of record in the office of the Recorder of Alameda Co, lot 34, blk 15, and imps....... 3 28

65293 Mary Souza—In Breed and Bancroft's Resub of Portion of North Alameda Tract, map filed of record in the office of the Recorder of Alameda Co, lot 7, blk 19... 1 18

65301 California Bank—Mortgagee's interest in North Alameda Tract, map filed of record in the office of the Recorder of Alameda Co, lots 5, 6, blk 20 .... 15 77

65319 Kate Lewis—In North Alameda Tract, map filed of record in the office of the Recorder of Alameda Co, beg at se cor Davis and Park st, th se 119 90-100 ft along Davis st, th sw 125 ft, th nw to Park st, th ne 138 5-100 ft along Park st to beg, por of blk 21.......... 20 85

65326 Herbert Folger—In Breed and Bancroft's Resub of Portion of North Alameda Tract, map filed of record in the office of the Recorder of Alameda Co, lot 3, blk 25... 5 59

IN EDEN PARK.

65357 Cornelius W Carew—In Eden Park, map filed of record in the office of the Recorder of Alameda Co, nw 40 ft of lot 1, blk 1.......... 6 05

65363 Sarah Bonsfield—In Eden Park, map filed of record in the office of the Recorder of Alameda Co, lot 11, blk 1, and imps 23 40

65365 E Spangard—Mortgagee's interest in Eden Park, map filed of record in the office of the Recorder of Alameda Co, lot 12, blk 1.......... 25 94

IN CHURCH TRACT.

65368 H M Wetherbee—In Church Tract, map filed of record in the office of the Recorder of Alameda Co, lot 5, blk A, and imps 45 15

65388 H M Wetherbee—In Church Tract, map filed of record in the office of the Recorder of Alameda Co, lot 6, blk A, and imps 35 05

65408 Mary B Lindlay—In Church Tract, map filed of record in the office of the Recorder of Alameda Co, lot 9, blk B. 4 20

65408 Mary B Lindlay—In Church Tract, map filed of record in the office of the Recorder of Alameda Co, lot 10, blk B, and imps 20 83

65408 Mary B Lindlay—In Church Tract, map filed of record in the office of the Recorder of Alameda Co, e ½ of lot 11, blk B 2 35

65408 Mary B Lindlay—In Church Tract, map filed of record in the office of the Recorder of Alameda Co, w 128 ft of lot 17, blk B 1 42

IN SADLER TRACT.

65412 H V and A L Carter—In Sadler Tract, map filed of record in the office of the Recorder of Alameda Co, lot 1. 4 87

65414 H V and A L Carter—In Sadler's Tract, map filed of record in the office of the Recorder of Alameda Co, lot 2, and imps, and pers prop.. 3 18

IN OAK TREE FARM TRACT.

65427 Anton Aanonsen—In Oak Tree Farm Tract, map filed of record in the office of the Recorder of Alameda Co, tract of ld bd n by County Road No. 708, e by ld of Stover, Howard and Jarrett, s by Charter line and w by lds of Dow and Boffington, por of lot 3, blk B, and imps 3 06

65427 Anton Aanonsen—Pers prop.. 5 85

65430 J Janett—In Oak Tree Farm Tract, map filed of record in the office of the Recorder of Alameda Co, tract of ld bd n by ld of Minnie and Chas E Howard, e by ld of LaCoste, s by Charter Line of City of Oakland, w by ld of Aronsen, por of lot 3, blk B.... 4 33

65444 O Anderson—In Oak Tree Farm Tract, map filed of record in the office of the Recorder of Alameda Co, pce of ld beg at a pt on the se line of 25th ave, 145 ft n e from Monroe st, th ne. 35 ft by 134 ft st. por of lot 12, blk B, and imps...... 9 28

65495 Virginia and William Constantine—In Oak Tree Farm Tract, map filed of record in the office of the Recorder of Alameda Co, w 32 5-10 ft of the e 106 ft of n 176 ft of lot 7, blk C, and imps...... 6 86

65522 Marion Bray—In Oak Tree Farm Tract, map filed of record in the office of the Recorder of Alameda Co, pce of ld beg at a pt on the nw line of Julia st, 198 9-12 ft sw from Monroe st, th sw 48 75-100 ft by 163 ft nw, por of lot 3, blk D, and imps.... 14 26

65529 W W Chapman—In Oak Tree Farm Tract, map filed of record in the office of the Recorder of Alameda Co, lot 3, blk D, imps and poll tax 1907 .... 4 50

65541 Virginia J Glenn—Mortgagee's interest, in Oak Tree Farm Tract, map filed of record in the office of the Recorder of Alameda Co, pce of ld beg at the nw cor of Julia and Munroe sts, th nw 170 ft by 97 ft deep ne, por of lot 4, blk E 69 19

65575 Elizabeth B Sanborn—In Oak Tree Farm Tract, map filed of record in the office of the Recorder of Alameda Co, lot 5, blk G.......... 15 29

65575 Elizabeth B Sanborn—In Oak Tree Farm Tract, map filed of record in the office of the Recorder of Alameda Co, lot 6, blk G.......... 8 33

65575 Elizabeth B Sanborn—In Oak Tree Farm Tract, map filed of record in the office of the Recorder of Alameda Co, lot 7, blk G.......... 13 91

65575 Elizabeth B Sanborn—In Oak Tree Farm Tract, map filed of record in the office of the Recorder of Alameda Co, lot 8, blk G.......... 13 91

65579 Elizabeth B Sanborn—In Oak Tree Farm Tract, map filed of record in the office of the Recorder of Alameda Co, pce of ld beg at the ne cor of Heward and Monroe (or 16th) sts, th n 28 6-12 ft by 235 ft deep e, por of lot 9, blk G 8 28

IN GHIRARDELLI TRACT.

65614 T B Draper, A O and Letitia T Wright—In Ghirardelli Tract, map filed of record in the office of the Recorder of Alameda Co, ne 101 ft of lot 13 .... 15 77

65618 Frank M Dreisbach — In Ghirardelli Tract, map filed of record in the office of the Recorder of Alameda Co, sw 45 75-100 ft of nw 100 ft of lot 14.......... 10 63

65627 G P Delpino—In Ghirardelli Tract, map filed of record in the office of the Recorder of Alameda Co, lots 16 and 17.......... 36 12

65628 J A Devoto—Mortgagee's interest, in Ghirardelli Tract, map filed of record in the office of the Recorder of Alameda Co, lots 16 and 17 .... 10 68

65661 H Henderson—In Ghirardelli Tract, map filed of record in the office of the Recorder of Alameda Co, se 40 ft of lot 36 .... 2 81

65666 William Taylor Grubb — In Ghirardelli Tract, map filed of record in the office of the Recorder of Alameda Co, tract of ld bd n by ld of Jackson and John Intsch, e by Sausal creek, s by ld of M M Ford, w by Mitchell st, and imps and pers prop and poll tax 1907.......... 7 18

65667 C W Cox—Mortgagee's interest, in Ghirardelli Tract, map filed of record in the office of the Recorder of Alameda Co, tract of ld bd n by ld of Jackson and John Intsch, e by Sausal creek, s by ld of M M Ford, w by Mitchell st 23 41

IN ORCHARD TRACT.

65704 Mary C Thompson—In Orchard Tract, map filed of record in the office of the Recorder of Alameda Co, se 18 ft of lot 24, and all of lots 25, 26, 27, 28 .... 6 53

IN KING TRACT.

65708 M H Harbord—Mortgagee's interest in King Tract, map filed of record in the office of the Recorder of Alameda Co, lot 3, blk A.......... 6 26

map filed of record in the office of the Recorder of Alameda Co, lot 3, blk A.... 4 26

65736 William V Goubart—In King Tract, map filed of record in the office of the Recorder of Alameda Co, lot 7, blk B 3 28

65736 William V Goulart—In King Tract, map filed of record in the office of the Recorder of Alameda Co, lot 8, blk B. 3 27

65744 A C and Gertrude Pederson—In King Tract, map filed of record in the office of the Recorder of Alameda Co, lot 17, blk B, and imps.......... 14 91

IN HEALD'S 23D AVE TRACT.

65775 Pietro Villmo—In Heald's 23d Ave Tract map filed of record in the office of the Recorder of Alameda Co, nw 3 ft of lot 17, blk A.......... 1 77

IN SHUEY ESTATE.

65838 J B Hammel—Mortgagee's interest, in Shuey Estate, map filed of record in the office of the Recorder of Alameda Co, pce of ld beg at a pt on the w line of Shuey ave, 184 ft s fm Huff ave, th s 40 ft by 139 ft w, por of lot 1.... 13 31

65853 Robert F Bell—In Shuey Estate, map filed of record in the office of the Recorder of Alameda Co, pce of ld beg at a pt 184 ft s fm Huff ave and 139 ft w fm Shuey ave, th w 67 25-100 ft by 90 ft s, por of lots 1 and 2.......... 4 32

IN BLASDEL TRACT.

65874 Major William H Williams—In Blasdel Tract, map filed of record in the office of the Recorder of Alameda Co, lot 21, blk 1, and imps.......... 15 29

65875 Vivian P Vandercook — In Blasdel Tract, map filed of record in the office of the Recorder of Alameda Co, lot 22, blk 1, and imps.......... 38 66

65879 L L Riggin—Mortgagee's interest, in Blasdel Tract, map filed of record in the office of the Recorder of Alameda Co, lot 25, blk 1.......... 6 86

65898 Elizabeth F Wilcox—In Blasdel Tract, map filed of record in the office of the Recorder of Alameda Co, w ½ of lot 10, blk 2, and imps. 9 74

65904 Otto Sing—In Blasdel Tract, map filed of record in the office of the Recorder of Alameda Co, lot 11, blk 2, and s 10 ft of lot 12, blk 2, and imps 1 77

65909 E and Annie Gosch—In Blasdel Tract, map filed of record in the office of the Recorder of Alameda Co, e 33 58-100 ft of lot 17, blk 2, e 51 24-100 ft of lot 18, blk 2, and imps.......... 10 68

65917 Emma H A Schultz—In Blasdel Tract, map filed of record in the office of the Recorder of Alameda Co, lot 29, blk 2.......... 10 68

65917 Emma H A Schultz—In Blasdel Tract, map filed of record in the office of the Recorder of Alameda Co, lot 30, blk 2.......... 10 68

65917 Emma H A Schultz—In Blasdel Tract, map filed of record in the office of the Recorder of Alameda Co, lot 31, blk 2.......... 10 68

65932 Robert Whittaker — Mortgagee's interest, in Blasdel Tract, map filed of record in the office of the Recorder of Alameda Co, se 120 ft of ne 50 ft of sw 100 ft of blk 3 .... 4 20

65939 R O Vandercook—In Blasdel Tract, map filed of record in the office of the Recorder of Alameda Co, lot 5, blk 4, and imps.......... 8 82

65940 R O Vandercook—In Blasdel Tract, map filed of record in the office of the Recorder of Alameda Co, lot 6, blk 4 .... 4 20

65940 R O Vandercook—In Blasdel Tract, map filed of record in the office of the Recorder of Alameda Co, lot 7, blk 4 .... 4 20

65941 Vivian P Vandercook — In Blasdel Tract, map filed of record in the office of the Recorder of Alameda Co, lot 8, blk 4.......... 4 20

65941 Vivian P Vandercook — In Blasdel Tract, map filed of record in the office of the Recorder of Alameda Co, lot 9, blk 4.......... 4 20

65941 Vivian P Vandercook — In Blasdel Tract, map filed of record in the office of the Recorder of Alameda Co, lot 15, blk 4.......... 3 27

65941 Vivian P Vandercook — In Blasdel Tract, map filed of record in the office of the Recorder of Alameda Co, lot 16, blk 4.......... 3 27

65941 Vivian P Vandercook — In Blasdel Tract, map filed of record in the office of the Recorder of Alameda Co, lot 17, blk 4.......... 3 27

65942 Vivian P Vandercook — In Blasdel Tract, map filed of record in the office of the Recorder of Alameda Co, lot 10, blk 4, and imps.......... 10 66

65942 Vivian P Vandercook — In Blasdel Tract, map filed of record in the office of the Recorder of Alameda Co, lot 11, blk 4 .... 4 67

65942 Vivian P Vandercook — In Blasdel Tract, map filed of record in the office of the Recorder of Alameda Co, lot 14, blk 4 .... 3 27

65943 Vivian P Vandercook — In Blasdel Tract, map filed of record in the office of the Recorder of Alameda Co, nw 40 ft of lots 12 and 13, blk 4, and imps 16 67

65944 Realty Syndicate—In Blasdel Tract, map filed of record in the office of the Recorder of Alameda Co, lot 19, blk 4 .... 3 14

65944 Realty Syndicate—In Blasdel Tract, map filed of record in the office of the Recorder of Alameda Co, lot 20, blk 4 .... 3 14

65944 Realty Syndicate—In Blasdel Tract, map filed of record in the office of the Recorder of Alameda Co, ne 20 ft of lot 21, blk 4.......... 4 32

65946 San Francisco Savings Union—In Blasdel Tract, map filed of record in the office of the Recorder of Alameda Co, ne 80 ft of lots 12 and 11, blk 4 .... 4 66

65947 Vivian P Vandercook — In Blasdel Tract, map filed of record in the office of the Recorder of Alameda Co, lot 18, blk 4 .... 3 28

65951 San Francisco Savings Union—In Blasdel Tract, map filed of record in the office of the Recorder of Alameda Co, n 7 46-100 ft of lot 1, blk 6 .... 1 77

65955 John Correa — In Blasdel Tract, map filed of record in the office of the Recorder of Alameda Co, sw 25 ft of lot 1, blk 6, and imps 11 36

65959 California Bank—Mortgagee's interest in Blasdel Tract, map filed of record in the office of the Recorder of Alameda Co, lots 6 and 7, blk 6 .... 28 49

65968 Ernest W Urch—In Blasdel Tract, map filed of record in the office of the Recorder of Alameda Co, sw 35 ft of lot 21 and ne 5 ft of lot 22, blk 6, and imps 19 18

65972 John N Oley — In Blasdel Tract, map filed of record in the office of the Recorder of Alameda Co, sw 30 ft of lot 15 and ne 5 ft of lot 16, blk 6, and imps 9 41

65984 —Mary E Thompson — In Knox (property of) Tract, map filed of record in the office of the Recorder of Alameda Co, lot 1, blk 4, and imps 22 13

65984 Mary E Thompson—In Knox (property of) Tract, map filed of record in the office of the Recorder of Alameda Co, lot 4, blk 4 .... 10 61

65984 Mary E Thompson—In Knox (property of) Tract, map filed of record in the office of the Recorder of Alameda Co, lot 5, blk 4 .... 10 61

65999 W F Brock—In Putnam Tract, map filed of record in the office of the Recorder of Alameda Co, lot 4, blk 8.......... 6 87

66008 H Frazer—In Putnam Tract, map filed of record in the office of the Recorder of Alameda Co, lot 3, blk 10, imps and poll tax 1907.......... 4 50

66016 W H Milholland — Fruitvale Garden Tract, map filed of record in the office of the Recorder of Alameda Co, lot 7 and imps .... 18 8[illegible]

66173 S B Wakefield—In map of the Highland Park Terrace, map filed of record in the office of the Recorder of Alameda Co, lot 5, blk 1 .... 8 1[illegible]

66117 State Savings Bank — Mortgagee's interest, in map of the Highland Park Terrace, map filed of record in the office of the Recorder of Alameda Co, lots 7, 8 and 9, blk 1 .... 15 72

66132 L A Sunol—In Map of the Highland Park Terrace, map filed of record in the office of the Recorder of Alameda Co, lot 17, blk 1.......... 1 77

66137 S B Wakefield—In map of the Highland Park Terrace, map filed of record in the office of the Recorder of Alameda Co, lot 6, blk 6.. 3 28

66112 S B Wakefield—In map of the Highland Park Terrace, map filed in the office of the Recorder of Alameda Co, lot 25, blk 6 .... 10 68

66166 Martin S Hansen—In Sub of Tallant 4-acre Tract, map filed of record in the office of the Recorder of Alameda Co, pce of ld beg at the nw cor of Fruitvale ave and Tallant st, th n 75 ft by 145 ft, imps and pers prop 5 08

acres, imps and pers prop.. 5 03

66176 Alameda County Loan Association—Mortgagee's interest, in map of Hayes Tract, map filed of record in the office of the Recorder of Alameda Co, w 161 70-100 ft of lot 10 17 14

66192 George A Burnham—In Deering Tract, map filed of record in the office of the Recorder of Alameda Co, pce of ld beg at a pt on the n line of Prentiss st, 225 ft w from Peralta st, th w 50 ft by 123 ft deep n.......... 11 50

66235 Gertrude Cogswell—In Deering Tract, map filed of record in the office of the Recorder of Alameda Co, pce of ld beg at a pt on the ne line of Davis st, 479 ft nw from Peralta ave, th nw 60 ft by 126 ft ne, imps and pers prop 5 09

66239 Gertrude Cogswell—In Deering Tract, map filed of record in the office of the Recorder of Alameda Co, pce of ld beg at a pt on the ne line of Davis st, 539 ft nw from Peralta ave, th nw 20 ft by ne 20 6-100 ft 3 88

66263 Kathryn Franklin—In Deering Tract, map filed of record in the office of the Recorder of Alameda Co, pce of ld beg at a pt on the w line of Peralta ave, 50 ft n from Prentiss st, th n 50 ft by 125 ft deep w, imps and pers prop 5 08

66264 C W Hammer et al—In Forest Park Tract, map filed of record in the office of the Recorder of Alameda Co, e 25 ft of lot 9 .... 8 06

66292 William Kibbe — In Forest Park Tract, map filed of record in the office of the Recorder of Alameda Co, pce of ld beg at a pt on the ne line of Forest st, 757 ft e from Peralta ave, th ne 66 ft to sw bank of creek, th along said bank of creek to Forest st, th nw 20 ft to beg, por of lot 10.......... 1 77

66299 W B Feilding—In Forest Park Tract, map filed of record in the office of the Recorder of Alameda Co, lot 20 .... 8 16

66304 Kinnie C Bashford—In Forest Park Tract, map filed of record in the office of the Recorder of Alameda Co, lot 25 .... 7 84

66304 Kinnie C Bashford—In Forest Park Tract, map filed of record in the office of the Recorder of Alameda Co, lot 26, and imps 13 57

66329 Mary Yale—In Forest Park Tract, map filed of record in the office of the Recorder of Alameda Co, lot 45, and imps 4 29

66348 John Mehan—In Forest Park Tract, map filed of record in the office of the Recorder of Alameda Co, nw 33 ft of lot 61, and imps 15 71

IN FRUITVALE GLEN TRACT.

66429 Elizabeth Stricker — Mortgagee's interests, in Fruitvale Glen Tract map filed of record in the office of the Recorder of Alameda Co, s 20 ft of lot 46 and n 20 ft of 47 .... 13.22

66431 California Bank—Mortgagee's interest, in Fruitvale Glen Tract, map filed of record in the office of the Recorder of Alameda Co, lot 48 and s 15 ft of lot 47 .... 12 98

IN FRUITVALE ELECTRIC ROAD TRACT

66466 Addie F Menge—In Fruitvale Electric Road Tract, map filed of record in the office of the Recorder of Alameda Co, lot 5, blk B, and e 20 ft of lot 4, blk B, and imps.. 1 43

66469 John Podesta — Mortgagee's interest, in Fruitvale Electric Road Tract, map filed of record in the office of the Recorder of Alameda Co, lot 5 and e 20 ft of lot 4, blk B 3 28

66481 Charles Kruger — In Fruitvale Electric Road Tract, map filed of record in the office of the Recorder of Alameda Co, lots 17, 18, 19, 20, 21, blk B 7 71

IN BELLEVUE TRACT IN RESUBDIVISION.

66496 Citizens Savings Bank of San Jose — Mortgagee's interest, in Bellevue Tract in resubdivision, map filed of record in the office of the Recorder of Alameda Co, pce of ld beg at a pt on the sw line of Bellevue st, 209 7-12 ft se fm pt of intersection with se line of Fruitvale ave, th se 30 ft, sw 171 ft 1⅝ inches more or less, nw 30 ft, ne 155 ft 10 inches more or less, por of lots 9 to 11 ....17 76

66501 August Bingsten—In Bellevue Tract Resub, map filed of record in the office of the Recorder of Alameda Co, lot 16 and nw 10 ft of lot 17.... 7 48

66513 Regina Schraf — Mortgagee's interest, in Bellevue Tract, in resubdivision, map filed of record in the office of the Recorder of Alameda Co, lot 25, e 7 ft of lot 24 and w 9 ft of lot 26 .... 5 63

IN ELECTRIC HEIGHTS.

66532 Perry S Childs — In Electric Heights, map filed of record in the office of the Recorder of Alameda Co, lot 32.......... 4 88

66532 Perry S Childs—In Electric Heights, map filed of record in the office of the Recorder of Alameda Co, lot 33.......... 4 82

66559 George W Kelly—In Fruitvale Villa Tract, map filed of record in the office of the Recorder of Alameda Co, lot 22, blk B.......... 3 04

66559 George W Kelly—In Fruitvale Villa Tract, map filed of record in the office of the Recorder of Alameda Co, lot 22, blk B 3 04

66582 B S Conger — In Fruitvale Villa Tract, map filed of record in the office of the Recorder of Alameda Co, lot 69, blk C.......... 1 43

66582 B S Conger — In Fruitvale Villa Tract, map filed of record in the office of the Recorder of Alameda Co, lot 70, blk C.......... 1 12

66596 P Shelper—In Fruitvale Villa Tract, map filed of record in the office of the Recorder of Alameda Co, lot 88, blk C 1 43

IN BONA TRACT (SUB OF LOT 8).

66602 Maud E Weise — In Bona Tract (Sub of Lot 8), map filed of record in the office of the Recorder of Alameda Co, lot 1, and imps 6 96

66607 Union National Bank—In Bona Tract (sub of lot 8), map filed of record in the office of the Recorder of Alameda Co, lot 6.......... 2 81

IN LACAZETT TRACT.

66651 Nicholas J Mitchell—In Lacazett Tract, map filed of record in the office of the Recorder of Alameda Co, lots 1 and 2 and s 90 ft of w 10 14-100 ft of lot 4 .... 26 42

IN SUNSET TRACT.

66660 C P Crommett—In Sunset Tract, map filed of record in the office of the Recorder of Alameda Co, lot 1.......... 1 69

66660 C P Crommett—In Sunset Tract, map filed of record in the office of the Recorder of Alameda Co, lot [illegible] 1 63

66660 C P Crommett—In Sunset Tract, map filed of record in the office of the Recorder of Alameda Co, lot [illegible] 1 69

66664 E H Sill—In Sunset Tract, map filed of record in the office of the Recorder of Alameda Co, lot 10 .... 2 80

66664 E H Sill—In Sunset Tract, map filed of record in the office, of the Recorder of Alameda Co, lot 11, and imps 9 15

66669 J W and S R Rees—In Sunset Tract, map filed of record

in the office of the Recorder of Alameda Co, lot 18 .. ... 3 39

66669 J W and S R Ress—In Sunset Tract, map filed ot record in the office ot the Recorder of Alameda Co, lot 19, and imps 20 66

IN BROWN TRACT.

66725 Fred H Brown—In Brown Tract, map filed of record in the office of the Recorder of Alameda Co, lot 3, and imps. 11 59

66742 Henry A Pleitner—Mortgagee's interest, in Brown Tract, map filed of record in the office of the Recorder of Alameda Co, lot 18 ..... 8 82

66745 Rosina Holewick—Mortgagee's interest, in Brown Tract, map filed of record in the office of the Recorder of Alameda Co, lot 20 .... 7 43

66764 Citizens' Savings Bank of Fruitvale—Mortgagee's interest, in Brown Tract, map filed of record in the office of the Recorder of Alameda Co, lot 35 ..... 7 63

66766 Duncan Farquhar—In Brown Tract, map filed of record in the office of the Recorder of Alameda Co, lots 40 and 41, and imps 9 28

IN MAP OF THE SAUSAL TRACT.

66773 Mrs Carrie M Stewart—In Map of the Sausal Tract, map filed of record in the office of the Recorder of Alameda Co, lot 4........ 8 13

IN MAP OF CHRISTINA PLEITNER TRACT.

66799 Franz and Paulina Ronepeke—In Map of Christina Pleitner Tract, map filed of record in the office of the Recorder of Alameda Co, lot 29 and imps.......... 5 50

66801 M Bucholtz—In Map of Christina Pleitner Tract, map filed of record in the office of the Recorder of Alameda Co, lot 7, and imps........ 1 77

66803 George De Vol—In Map of Florence Jones Tract No. 2, map filed of record in the office of the Recorder of Alameda Co, lot 1.......... 1 43

66898 H A Chalmers et al—In De Wolf Tract, map filed of record in the office of the Recorder of Alameda Co, lot 24, blk B, imps and pers prop 3 51

66905 Gustaf Gunnarson — Mortgagee's interest, in De Wolf Tract, map filed of record in the office of the Recorder of Alameda Co, lot 2, blk C 16 34

66929 E M Derby and Co (a corporation) — In De Wolf Tract, map filed of record in the office of the Recorder of Alameda Co, lot 7, blk D. 9 15

IN CHAMPION TRACT.

67011 Laura S Templeton—In Champion Tract, map filed of record in the office of the Recorder of Alameda Co, lot 18, blk C 6 26

IN PROSPECT HILL TRACT, REVISED MAP OF BLOCKS I, A, E and F.

67041 Alvis Gruner—In Prospect Hill Tract, Revised Map of Blocks I, A, E and F, map filed of record in the office of the Recorder of Alameda Co, lot 1, blk A........ 6 97

67047 Alvis Gruner—In Prospect Hill Tract, Original Map, map filed of record in the office of the Recorder of Alameda Co, s 40 ft of lot 9, blk A.. 1 43

67053 Rose M Kidd—Mortgagee's interest, in Prospect Hill Tract, Revised Map of Blocks I, A, E and F, map filed of record in the office of the Recorder of Alameda Co, lots 12, 13, 14, blk A. .. 14 90

67058 Henry C Feigge—In Prospect Hill Tract, Revised Map of Blocks I, A, E and F, map filed of record in the office of the Recorder of Alameda Co, lot 22, blk A, imps and pers prop 6 53

67113 Ella Leys—In Prospect Hill Tract, Revised Map of map filed of record in the office of the Recorder of Alameda Co, lot 19, blk D...... 1 43

67131 Dora V Schlotzhauer—In Prospect Hill Tract, Revised Map of Blocks I, A, E and F, map filed of record in the office of the Recorder of Alameda Co, lot 33, blk E, and imps. 22 14

67131 Dora V Schlotzhauer — In Prospect Hill Tract, Revised Map of Blocks I, A, E and F, map filed of record in the office of the Recorder of Alameda Co, lot 34, blk E 3 04

67140 A R Palmer—In Prospect Hill Tract, Revised Map of, map filed of record in the office of the Recorder of Alameda Co, lot 3 blk F 3 05

67159 A R Palmer—In Prospect Hill Tract, Revised Map of Blocks I, A, E and F, map filed of record in the office of the Recorder of Alameda Co, lot 43, blk F... .. 3 04

67159 A R Palmer—In Prospect Hill Tract. Revised Map of Blocks I, A, E and F, map filed of record in the office of the Recorder of Alameda Co, lot 44, blk F, and imps.. 8 13

67159 A R Palmer—In Prospect Hill Tract, Revised Map of blks I, A, E, and F, map filed of record in the office of the Recorder of Alameda Co, lot 45, blk F 3 05

67198 Luigi Ghirardelli—Mortgagee's interest, in Prospect Hill Tract, Sub of Por of Blk I, map filed of record in the office of the Recorder of Alameda Co, lots 6, 7, 8 and w 5 ft of lot 5, blk I. .. 17 78

IN FOGG & DALZIEL TRACT.

67218 Alice W West—In Fogg & Dalziel Tract, map filed of record in the office of the Recorder of Alameda Co, Tract of ld bd n by lds of C H Smith, e by lds of C H Smith, s by lds of Frank Fisher, w by lds of C H Smith, 19-100 acres......... 1 77

67233 Henry Simons—In Fogg & Dalziel Tract, map filed of record in the office of the Recorder of Alameda Co, pce of ld bd n by ld of Bruhns, e by ld of Taylor, s by ld of Morris, w by County rd No 1854, (about) 20-100 acres 3 05

IN ALLENDALE TRACT.

67277 Agnes Davison—In Allendale Tract, map filed of record in the office of the Recorder of Alameda Co, lot 12, blk 4 .... 3 04

67277 Agnes Davison—In Allendale Tract, map filed of record in the office of the Recorder of Alameda Co, lot 13, blk 4 3 05

67278 Susie McB Campbell—In Allendale Tract, map filed of record in the office of the Recorder of Alameda Co, lots 14 and 14, blk 4, and imps 3 28

67291 Kate M Geggus—In Allendale Tract, map filed of record in the office of the Recorder of Alameda Co, lot 38, blk 4..... 1 42

67291 Kate M Geggus—In Allendale Tract, map filed of record in the office of the Recorder of Alameda Co, lot 39, blk 4 ...... 1 43

67291 Kate M Geggus—In Allendale Tract, map filed of record in the office of the Recorder of Alameda Co, lot 40, blk 4, and imps... 1 89

67291 Kate M Geggus—In Allendale Tract, map filed of record in the office of the Recorder of Alameda Co, lot 41, blk 4 1 42

67291 Kate M Geggus—In Allendale Tract, map filed of record in the office of the Recorder of Alameda Co, lot 42, blk 4 .. 1 43

67291 Kate M Geggus—In Allendale Tract, map filed of record in the office of the Recorder of Alameda Co, lot 43, blk 4..... 1 42

67291 Kate M Geggus—In Allendale Tract, map filed of record in the office of the Recorder of Alameda Co, lot 44, blk 4 1 43

67291 Kate M Geggus—In Allendale Tract, map filed of record in the office of the Recorder of Alameda Co, lot 45, blk 4 .... 1 42

67303 Johanna H Phillips—In Allendale Tract, map filed of record in the office of the Recorder of Alameda Co, lot 1, blk 7, and imps 5 12

67303 Johanna H Phillips—In Allendale Tract, map filed of record in the office of the Recorder of Alameda Co, lot 2 blk 7 ..... 1 42

67303 Johanna H Phillips—In Allendale Tract, map filed of record in the office of the Recorder of Alameda Co, lot 3, blk 7........ 1 43

67303 Johanna H Phillips—In Allendale Tract, map filed of record in the office of the Recorder of Alameda Co, lot 4, blk 7 ..... 1 43

67305 W J Fisher—In Allendale Tract, map filed of record in the office of the Recorder of Alameda Co, lot 9, blk 7 3 05

67305 W J Fisher—In Allendale Tract, map filed of record in the office of the Recorder of Alameda Co, lot 10, blk 7 ...... 3 05

67305 W J Fisher — In Allendale Tract, map filed of record in the office of the Recorder of Alameda Co, lot 31, blk 7 3 04

67305 W J Fisher — In Allendale Tract, map filed of record in the office of the Recorder of Alameda Co, lot 32, blk 7 ...... 3 04

67306 Caroline M Deppe—In Allendale Tract, map filed of record in the office of the Recorder of Alameda Co, lot 11, blk 7, and imps...... 1 89

67306 Caroline M Deppe—In Allendale Tract, map filed of record in the office of the Recorder ot Alameda Co, lot 12, blk 7 .... 1 42

67306 Caroline M Deppe—In Allendale Tract, map filed of record in the office of the Recorder of Alameda Co, lot 13, blk 7 ..... 1 43

67306 Caroline M Deppe—In Allendale Tract, map filed ot record in the office of the Recorder of Alameda Co, lot 14, blk 7 ..... 1 42

67314 M M Simon—Mortgagee's interest, in Allendale Tract, map filed ot record in the office of the Recorder of Alameda Co, lots 29 and 30, blk 7 ...... 13 22

67315 C E and A N Schmidt—In Allendale Tract, map filed of record in the office of the Recorder of Alameda Co, lot 1, blk 8...... 1 89

67315 C E and A N Schmidt—In Allendale Tract, map filed of record in the office of the Recorder of Alameda Co, lot 2, blk 8 ..... 1 42

67315 C E and A N Schmidt—In Allendale Tract, map filed of record in the office of the Recorder ot Alameda Co, lot 3, blk 8, imps and poll tax 1907 ..... 12 35

67315 C E and A N Schmidt—In Allendale Tract, map filed of record in the office of the Recorder of Alameda Co, lot 4, blk 8 ..... 1 43

67353 George Dennis Mayle—In Allendale Tract, map filed of record, in the office of the Recorder of Alameda Co, lot 11, blk 10, and imps. 1 89

67353 George Dennis Mayle—In Allendale Tract, map filed of record in the office of the Recorder of Alameda Co, lot 12, blk 10 .... 1 42

67353 George Dennis Mayle—In Allendale Tract, map filed of record in the office of the Recorder of Alameda Co, lot 13, blk 10 ..... 1 43

67363 Fred C Schaar—In Allendale Tract, map filed of record in the office of the Recorder of Alameda Co, lots 3 and 4, blk 11 ...... 5 59

67392 H C Wolf—Mortgagee's interest in Allendale Tract, map filed of record in the office of the Recorder of Alameda Co, lots 25, 26, 27 and 28, blk 12..... 4 20

67437 T S Burke—In East Fruitvale Tract, map filed of record in the office of the Recorder ot Alameda Co, lot 9 and imps 3 05

67443 P F and Ida A Augusting—In East Fruitvale Tract, map filed of record in the office of the Recorder of Alameda Co, s 70 36-100 ft of 135 16-100 ft of lot 10. .... 3 05

67445 J R Staats—In East Fruitvale Tract, map filed of record in the office of the Recorder of Alameda Co, lot 21 and s 32 25-100 ft of lot 20, and imps 6 87

IN SUTER TRACT.

67463 A L Holste—In Suter Tract, map filed of record in the office of the Recorder of Alameda Co, w 62½ ft of e 135 ft of lot 22 .... 5 59

67465 Daniel Suter—In Suter Tract, map filed of record in the office of the Recorder of Alameda Co, pce of ld marked "Reserved" lying bet lots 3 and 6 ...... 1 77

67466 Daniel Suter—In Suter Tract, map filed of record in the office of the Recorder of Alameda Co, a strip of land 1 foot in width lying s and parallel with Suter st, and extending e from Redwood road (or County No 8 and 9), to Chittenden and Simpson compromise line marked "Reserved" 4 32

67466 Daniel Suter—In Suter Tract, map filed of record in the office of the Recorder of Alameda Co, pce of ld lying bet lots 2 and 3, marked "Reserved" 1 77

67465 Daniel Suter—In Suter Tract, map filed of record in the office of the Recorder of Alameda Co, pce of ld lying s of Plot 6 ..... 1 77

67480 Citizens Savings Bank—Mortgagee's interest in Pleitner's Heights, map filed of record in the office of the Recorder of Alameda Co, lots 52 and 53 ..... 31 03

67521 Fred F Cornelius—In Harwood Tract, map filed of record in the office of the Recorder of Alameda Co, lot 2, and imps 42 26

67549 F C Wilson—In map of Barker Park, map filed of record in the office of the Recorder of Alameda Co, lot 32, imps and pers prop 3 51

67579 Central Title Insurance Company—Mortgagee's interest, in map of Barker Park, map filed of record in the office of the Recorder of Alameda Co, lot 53 ..... 20 66

67642 Susana K Dartt—In map of Barker Park, map filed of record in the office of the Recorder of Alameda Co, lots 103 and 104, imps and pers prop 3 18

67643 D S Edwards — Mortgagee's interest, in map of Barker Park, map filed of record in the office of the Recorder of Alameda Co, lots 103 and 104 ..... 43 80

67647 William H Sawtelle—In map of Barker Park, map filed of record in the office of the Recorder of Alameda Co, lot 120 ..... 8 14

IN LATHAM TERRACE.

67673 W J Stuart — Mortgagee's interest, in Latham Terrace, map filed of record in the office of the Recorder of Alameda Co, lots 14, 15, 17, blk A 8 14

67703 David R Miller—In Latham Terrace, map filed of record in the office of the Recorder of Alameda Co, nw 20 70-100 ft of lot 8, blk B, sw 11 ft of lot 11, blk B, and sw 11 ft of se 10 ft of lot 12, blk B 1 43

67720 L H Sey—In Latham Terrace, map filed of record in the office of the Recorder of Alameda Co (except por assessed to Raffetto), portion of lot 8 blk C..... 1 77

67728 W H Donahue—Mortgagee's interest, in Latham Terrace, map filed of record in the office of the Recorder of Alameda Co, pce of ld at a pt on the w line of 25th ave 134 41-100 ft s from E 24th st, th s 42 63-100 ft, nw 113 45-100 ft, ne 40 ft, se 100 50-100 ft to beg, portion of lot 12, blk C.... 32 30

67776 James H Edelen—In Latham Terrace, map filed of record in the office of the Recorder of Alameda Co, lot 11, blk E, imps and pers prop 4 51

67798 Matilda Cropsey—In Latham Terrace, map filed of record in the office of the Recorder of Alameda Co, lot 17, except sw 20 ft blk G.. 97

67807 J R Kaelin—Mortgagee's interest, in Latham Terrace, map filed of record in the office of the Recorder of Alameda Co, lot 20, blkG.. 14 83

IN GALINDO TRACT.

67852 Cornelia Nelson—In Galindo Tract, mortgagee's interest, map filed of record in the office of the Recorder of Alameda Co, ne 30 ft of lot 36 ..... 14 50

67858 Mrs A Hill—Mortgagee's interest, in Galindo Tract, map filed of record in the office of the Recorder of Alameda Co, lot 42 ..... 31 03

67870 Charles L Adams—In Galindo Tract, map filed of record in the office of the Recorder of Alameda Co, lot 66, imps and poll tax 1907 4 50

67872 Charles L Adams—In Galindo Tract, map filed of record in the office of the Recorder of Alameda Co, e 10 ft of lot 65 and w 10 ft of lot 67 ..... 1 43

IN ALLENDALE ANNEX.

67914 F T Graham—In Allendale Annex, map filed of record in the office of the Recorder of Alameda Co, lot 8, blk A 3 04

67914 F T Graham—In Allendale Annex, map filed of record in the office of the Recorder of Alameda Co, lot 9, blk A 3 05

67914 F T Graham—In Allendale Annex, map filed of record in the office of the Recorder of Alameda Co, lot 10, blk A 3 04

67914 F T Graham—In Allendale Annex, map filed of record in the office of the Recorder of Alameda Co, lot 11, blk A 3 05

67921 Walter J Moore—In Allendale Annex, map filed of record in the office of the Recorder of Alameda Co, lots 3 and 4, blk B; imps and poll tax 1907 ..... 4 50

IN MAP OF BONA TERRACE.

67954 E S Cheney—In Map of Bona Terrace, map filed of record in the office of the Recorder of Alameda Co, lot 42 and imps 7 43

67954 E S Cheney—In Map of Bona Terrace, map filed of record in the office of the Recorder of Alameda Co, lot 43 ..... 1 89

67954 E S Cheney—In Map of Bona Terrace, map filed of record in the office of the Recorder of Alameda Co, e 50 ft of lot 41 and e 50 ft of s 5 ft of lot 40 96

IN ALBRECHT TRACT.

67965 C L Dingley—Mortgagee's interest, in Albrecht Tract, map filed of record in the office of the Recorder of Alameda Co, lot 4 ..... 8 36

IN BROOKLYN LAND CO.'S TRACT.

67971 F Warden — In Brooklyn Land Co.'s Tract, map filed of record in the office of the Recorder of Alameda Co, tract of ld bounded n by Glen ave, e by ld of R D Jungsten, s by ld of William Tait, w by Central Pacific Railroad, lot 1 and imps, about 1 acre 20 85

67973 L E Hulbert—In Brooklyn Land Co's Tract, map filed of record in the office of the Recorder of Alameda Co, pce of ld beg at a pt on the sw line of Lyon ave 426 1-10 ft w from w line of High st, th nw 75 ft by 155 76 ft sw, portion of blk 2, and imps 5 59

67974 P R Borein—In Brooklyn Land Co's Tract, map filed of record in the office of the Recorder of Alameda Co, pce of ld beg at a pt on the sw line of Lyon ave 501 1-100 ft no from High st, th ne on Lyon ave 50 ft by 155 71-100 ft nw, portion of lot 2, and imps 9 41

67987 Paul Cohen—Mortgagee's interest, in Brooklyn Land Co's Tract, map filed of record in the office of the Recorder of Alameda Co, s 2 acres of n 4 acres of lot 5 25 04

67997 Darwin C De Golia—In Brooklyn Land Co's Tract, map filed of record in the office of the Recorder of Alameda Co, n 2 acres of lot 5, and imps 64 09

67997 Darwin C De Golia—Pers prop 3 18

IN MACKINNON AND GOHRMAN TRACT

68081 G A Casey — In Mackinnon and Gohrman Tract, map filed of record in the office of the Recorder of Alameda Co, pce of ld beg at a pt 143 75-100 ft se from Isabella st and 239 ft ne of Bellevue ave, th ne 38 ft by 118 75-100 ft se, portion of lots 61, 62, and imps 15 38

68084 George Pearson Jr—In Mackinnon and Gohrman Tract, map filed of record in the office of tht Recorder of Alameda Co, pce of ld beg at a pt on the ne line of Bellevue ave 180 75-100 ft se from se line of Isabella st, th ne 125 ft by 82 75-100 ft se, portion of lots 61 and 62, imps and poll tax 1907. 4 50

68088 Jane Short — In Mackinnon and Gohrman Tract, map filed of record in the office of the Recorder of Alameda Co, pce of ld beg at a pt 143 75-100 ft se of Isabella st and 125 ft ne of Bellevue ave, th ne 38 ft by 118 75-100 ft se, portion of lots 61 and 62 ..... 3 48

IN REDWOOD PARK

68119 A L Frick — In Redwood Park, map filed of record in the office of the Recorder of Alameda Co, lots 55 and 56, and imps 23 54

68122 Jacob Vogee—Mortgagee's interest, in Redwood Park, map filed of record in the office of the Recorder of Alameda Co, lots 64, 65, 66. 38 66

68123 A L Frick—In Redwood Park, map filed of record in the office of the Recorder of Alameda Co, lot 2 ..... 1 88

68123 A L Frick—In Redwood Park, map filed of record in the office of the Recorder of Alameda Co, lot 3..... 1 89

68123 A L Frick—In Redwood Park, map filed of record in the office of the Recorder of Alameda Co, lot 4..... 1 89

68123 A L Frick—In Redwood Park, map filed of record in the office of the Recorder of Alameda Co, lot 5..... 1 89

68123 A L Frick—In Redwood Park, map filed of record in the office of the Recorder of Alameda Co, lot 6..... 8 36

68123 A L Frick—In Redwood Park, map filed of record in the office of the Recorder of Alameda Co, lot 7 ..... 1 88

68123 A L Frick—In Redwood Park, map filed of record in the office of the Recorder of Alameda Co, lot 8. ..... 1 89

68123 A L Frick—In Redwood Park, map filed of record in the office of the Recorder of Alameda Co, lot 9..... 1 88

68123 A L Frick—In Redwood Park, map filed of record in the office of the Recorder of Alameda Co, lot 10..... 1 89

68123 A L Frick—In Redwood Park, map filed of record in the office of the Recorder of Alameda Co, lot 11..... 1 89

68133 A L Frick—In Redwood Park, map filed of record in the office of the Recorder of Alameda Co, lot 12..... 1 89

68123 A L Frick—In Redwood Park, map filed of record in the office of the Recorder of Alameda Co, lot 13..... 1 88

68123 A L Frick—In Redwood Park, map filed of record in the office of the Recorder of Alameda Co, lot 14..... 1 89

68123 A L Frick—In Redwood Park, map filed of record in the office of the Recorder of Alameda Co, lot 16..... 1 88

68125 A L Frick—In Redwood Park, map filed of record in the office of the Recorder of Alameda Co, lot 18..... 5 58

68136 J J Bauer—Mortgagee's interest, in Brooklyn Park Homestead, map filed of record in the office of the Recorder of Alameda Co, lot 1 ..... 3 05

IN BOULEVARD VILLA TRACT.

68163 William H Howland — In Boulevard Villa Tract, map filed of record in the office of the Recorder of Alameda Co, s ½ of lot 25, blk A, and n ½ of lot 28, blk A, and imps 11 93

IN FRUITVALE BOULEVARD TRACT.

68215 George H Enos — Mortgagee's interest, in Fruitvale Boulevard Tract, map filed of record in the office of the Recorder of Alameda Co, lots 40, 41, 42, 43, blk B.... 28 50

68232 C J Erickson—In Fruitvale Boulevard Tract, map filed of record in the office of the Recorder of Alameda Co, n 5 ft of lot 5, blk C, and lot 6, blk C..... 20 85

68233 Joseph T Machado—In Fruitvale Boulevard Tract, map filed of record in the office of the Recorder of Alameda Co, lot 30, blk C..... 1 77

68233 Joseph T Machado—In Fruitvale Boulevard Tract, map filed of record in the office of the Recorder of Alameda Co, lot 31, blk C..... 1 78

68233 Joseph T Machado—In Fruitvale Boulevard Tract, map filed of record in the office of the Recorder of Alameda Co, lot 32, blk C..... 1 77

IN MAP OF TUXEDO PARK ADDITION.

68252 Anton Walburg—In Map of Tuxedo Park Addition, map filed of record in the office of the Recorder of Alameda Co, lot 7, blk A, and imps.. 14 51

68252 Anton Walburg—In Map of Tuxedo Park Addition, map filed of record in the office of the Recorder of Alameda Co, lot 8..... 4 32

68252 Anton Walburg—In Map of Tuxedo Park Addition, map filed of record in the office of the Recorder of Alameda Co, lot 9..... 4 32

68257 Annie E Dickinson—In Map of Tuxedo Park Addition, map filed of record in the office of the Recorder of Alameda Co, e 50 ft of lots 10 to 13, blk A..... 20 85

68260 Monroe Clark—In Map of Tuxedo Park Addition, map filed of record in the office of the Recorder of Alameda Co, s ½ of lots 1 to 5, blk C 8 13

68262 F J Taylor—In Map of Tuxedo Park Addition, map filed of record in the office of the Recorder of Alameda Co, e 25 ft of lots 11 to 14..... 3 05

68269 Jacob Lutz—In Map of Tuxedo Park Addition, map filed of record in the office of the Recorder of Alameda Co, lots 11, 12, 13, 14, 15, 16, 17, 18, blk D, and imps..... 9 40

68312 R W Gorrill—In Gorrill Tract, map filed of record in the office of the Recorder of Alameda Co, lot 52..... 6 26

68312 R W Gorrill—In Gorrill Park, map filed of record in the office of the Recorder of Alameda Co, lot 53..... 6 26

68312 R W Gorrill—In Gorrill Tract, map filed of record in the office of the Recorder of Alameda Co, lot 54..... 6 26

68312 R W Gorrill—In Gorrill Tract, map filed of record in the office of the Recorder of Alameda Co, lot 55..... 6 26

68312 R W Gorrill—In Gorrill Tract, map filed of record in the office of the Recorder of Alameda Co, lot 56..... 6 26

68312 R W Gorrill—In Gorrill Tract, map filed of record in the office of the Recorder of Alameda Co, lot 57..... 6 26

68312 R W Gorrill—In Gorrill Tract, map filed of record in the office of the Recorder of Alameda Co, lot 58..... 6 26

68312 R W Gorrill—In Gorrill Tract, map filed of record in the office of the Recorder of Alameda Co, lot 59..... 6 26

68313 R W Gorrill—In Gorrill Tract, map filed of record in the office of the Recorder of Alameda Co, lot 60..... 6 26

IN GORRILL GLEN.

68313 R W Gorrill—In Gorrill Glen, map filed of record in the office of the Recorder of Alameda Co, lot 61..... 6 26

68313 R W Gorrill—In Gorrill Glen, map filed of record in the office of the Recorder of Alameda Co, lot 62..... 6 26

68313 R W Gorrill—In Gorrill Glen, map filed of record in the office of the Recorder of Alameda Co, lot 63..... 6 26

IN MAP OF LAUREL GROVE PARK.

68325 Andrew Guild — In map of Laurel Grove Park, map filed of record in the office of the Recorder of Alameda Co, lots 28, 29, 30, 31, blk A 8 32

68333 John MacKinnon—In map of Laurel Grove Park, map filed of record in the office of the Recorder of Alameda Co, lot 10, blk C 1 77

68333 John MacKinnon—In map of Laurel Grove Park, map filed of record in the office of the Recorder of Alameda Co, lot 11, blk C 1 78

68333 John MacKinnon—In map of Laurel Grove Park, map filed of record in the office of the Recorder of Alameda Co, lot 12, blk C 1 77

68333 John MacKinnon—In map of Laurel Grove Park, map filed of record in the office of the Recorder of Alameda Co, lot 13, blk C 1 78

68333 John MacKinnon—In map of Laurel Grove Park, map filed of record in the office of the Recorder of Alameda Co, lot 14, blk C, and imps 9 40

68333 John MacKinnon—In map of Laurel Grove Park, map filed of record in the office of the Recorder of Alameda Co, lot 15, blk C 3 04

68333 John MacKinnon—In map of Laurel Grove Park, map filed of record in the office of the Recorder of Alameda Co, lot 16, blk C 3 04

68333 John MacKinnon—In map of Laurel Grove Park, map filed of record in the office of the Recorder of Alameda Co, lot 17, blk C 3 04

68350 M M Enos and William S Porter—In Map of Laurel Grove Park, map filed of record in the office of the Recorder of Alameda Co, lot 13, blk E 1 77

68350 M M Enos and William S Porter—In map of Laurel Grove Park, map filed of record in the office of the Recorder of Alameda Co, lot 14, blk E 1 78

68350 M M Enos and William S Porter—In map of Laurel Grove Park, map filed of record in the office of the Recorder of Alameda Co, lot 15, blk E 1 77

68350 M M Enos and William S Porter—In map of Laurel Grove Park, map filed of record in the office of the Recorder of Alameda Co, lot 16, blk E, and imps..... 17 05

68374 Sarah J Boyle—In map of Laurel Grove Park, map filed of record in the office of the Recorder of Alameda Co, lot 9 ..... 1 78

68374 Sarah J Boyle—In map of Laurel Grove Park, map filed of record in the office of the Recorder of Alameda Co, lot 10 ..... 1 77

68375 Florence M Boyle—In map of Laurel Grove Park, map filed of record in the office of the Recorder of Alameda Co, lot 11, blk G..... 1 77

68375 Florence M Boyle—In map of Laurel Grove Park, map filed of record in the office of the Recorder of Alameda Co, lot 12, blk G 1 78

68375 Florence M Boyle—In map of Laurel Grove Park, map filed of record in the office of the Recorder of Alameda Co, lot 13, blk G 1 77

68382 Citizens Savings Bank of Fruitvale — Mortgagee's interest, in map of Laurel Grove Park, map filed of record in the office of the Recorder of Alameda Co, lots 37, 38, 39 and 40, blk G 6 05

68388 Adeline H Brown — Mortgagee's interest, in map of Laurel Grove Park, map filed of record in the office of the Recorder of Alameda Co, lots 41 and 42, blk H... 2 81

68416 Philip Van—In map of Laurel Grove Park, map filed of record in the office of the Recorder of Alameda Co, lots 28, 29 and 30, blk K 1 89

68421 Henry Z Jones—In Map of Laurel Grove Park, map filed of record in the office of the Recorder of Alameda Co, lot 24, blk L..... 1 77

68421 Henry Z Jones—In Map of Laurel Grove Park, map filed of record in the office of the Recorder of Alameda Co, lot 25, blk L 1 78

68473 Albert White — In map of Laurel Grove Park, map filed of record in the office of the Recorder of Alameda Co, lots 1, 2, 3 and 4, blk Q, and imps 25 94

68473 Albert White — In map of Laurel Grove Park, map filed of record in the office of the Recorder of Alameda Co, lot 11, blk Q 1 77

68473 Albert White — In map of Laurel Grove Park, map filed of record in the office of the Recorder of Alameda Co, lot 12, bkl Q..... 1 78

68473 Albert White — In map of Laurel Grove Park, map filed of record in the office of the Recorder of Alameda Co, lot 13, blk Q 1 77

68473 Albert White — In map of Laurel Grove Park, map filed of record in the office of the Recorder ot Alameda Co, lot 14, blk Q 1 78

68473 Albert White—In Map of Laurel Grove Park, map filed of record in the office of the Recorder of Alameda Co, lot 48, blk Q..... 1 77

68473 Albert White—In Map of Laurel Grove Park, map filed of record in the office of the Recorder of Alameda Co, lot 49, blk Q..... 1 78

68475 F C Siebe—Mortgagee's interest, in Map of Laurel Grove Park, map filed of record in the office of the Recorder of Alameda Co, lot 41 to 47, blk Q..... 19 58

68483 J E Stephenson—In Map of Laurel Grove Park, map filed of record in the office of the Recorder of Alameda Co, lots 5, 6, 7, 8, blk R..... 3 27

68483 J E Stephenson—In Map of Laurel Grove Park, map filed of record in the office of the Recorder of Alameda Co, lot 9, blk R..... 96

68483 J E Stephenson—In Map of Laurel Grove Park, map filed of record in the office of the Recorder of Alameda Co, lot 10, blk R..... 97

68498 F C Siebe—Mortgagee's interest, in Map of Laurel Grove Park, map filed of record in the office of the Recorder of Alameda Co, lots 5, 6, 7, 8, blk S..... 8 14

68515 D C Woodward—In Thomas Bridge Tract, map filed of record in the office of the Recorder of Alameda Co, se 220 29-100 ft of lot 11..... 8 39

IN ROSE LEE TRACT.

68537 Marie A Beaurepaire—In Rose Lee Tract No. 2, map filed of record in the office of the Recorder of Alameda Co, lot 31 ..... 1 13

68537 Marie A Beaurepaire—In Rose Lee Tract No. 2, map filed of record in the office of the Recorder of Alameda Co, lot 32 ..... 1 77

68551 Mrs Florence Saragoza—In Rose Lee Tract, map filed of record in the office of the Recorder of Alameda Co, lot 64 ..... 1 77

68551 Mrs Florence Saragoza—In Rose Lee Tract, map filed of record in the office of the Recorder of Alameda Co, lot 65 ..... 1 14

68551 Mrs Florence Saragoza—In Rose Lee Tract, map filed of record in the office of the Recorder of Alameda Co, lot 66 ..... 1 78

68551 Mrs Florence Saragoza—In Rose Lee Tract, map filed of record in the office of the Recorder of Alameda Co, lot 67 ..... 1 14

68578 Albert Felsmann—Mortgagee's interest, in Rose Lee Tract, map filed of record in the office of the Recorder of Alameda Co, lots 86, 87, 88, 89, 90, 91, 92, 93, 94, 95..... 10 68

68580 F H Pearson et al.—In Rose Lee Tract, map filed of record in the office of the Recorder of Alameda Co, lot 104 96

68580 F H Pearson et al.—In Rose Lee Tract, map filed of record in the office of the Recorder of Alameda Co, lot 105 73

68580 F H Pearson et al.—In Rose Lee Tract, map filed of record in the office of the Recorder of Alameda Co, lot 106, and imps 1 80

68580 F H Pearson et al.—In Rose Lee Tract, map filed of record in the office of the Recorder of Alameda Co, lot 107 73

68581 Dominguez J Espanola—In Rose Lee Tract, map filed of record in the office of the Recorder of Alameda Co, lot 108 ..... 1 77

68581 Dominguez J Espanola—In Rose Lee Tract, map filed of record in the office of the Recorder of Alameda Co, lot 109 ..... 1 14

68581 Dominguez J Espanola—In Rose Lee Tract, map filed of record in the office of the Recorder of Alameda Co, lot 110 ..... 1 78

68581 Dominguez J Espanola—In Rose Lee Tract, map filed of record in the office of the Recorder of Alameda Co, lot 111 ..... 1 14

IN WESTALL TRACT.

68626 Laura M Wells—In Westall Tract, map filed of record in the office of the Recorder of Alameda Co, lots 39, 40, 41, 42, 43, 44, 45, 46, blk A.. 6 05

68632 Amandus Vohrs—In Westall Tract, map filed of record in the office of the Recorder of Alameda Co, lots 93, 94, 95, 96, blk A..... 4 32

68634 C F Wethersld—Mortgagee's interest, in Westall Tract, map filed of record in the office of the Recorder of Alameda Co, lots 97, 98, 99, 100, blk A..... 4 86

68669 Alfred Smith—In Westall Tract, map filed of record in the office of the Recorder of Alameda Co, lots 123, 124, 125, 126, blk B..... 4 32

68684 Lucy A Brierly—In Westall Tract, map filed of record in the office of the Recorder of Alameda Co, lots 195, 196, blk B 1 20

IN ASHLEY TRACT.

68695 Wm Heisler—Mortgagee's interest, in Ashley Tract, map filed of record in the office of the Recorder of Alameda Co, lots 22, 23 ..... 15 77

IN FRUITVALE ADDITION TRACT.

68753 Wm Kuhine and Wm Mussolodin—In Fruitvale Addition Tract, map filed of record in the office of the Recorder of Alameda Co, lot 110.... 1 89

68758 Minnie J Elwitz—In Fruitvale Addition Tract, map filed of record in the office of the Recorder of Alameda Co, lot 224 ..... 4 20

IN AMENDED MAP OF RHODA TRACT.

68782 G A Bailey—In Amended Map of Rhoda Tract, map filed of record in the office of the Recorder of Alameda Co, lots 1 and 2, imps and poll tax for year 1907..... 4 50

68787 Albert Rhoda—In Amended Map of Rhoda Tract, map filed of record in the office of the Recorder of Alameda Co, se 89 78-100 ft of lot 3, Co, lot 3 and imps 4 20

68787 Albert Rhoda—In Amended Map of Rhoda Tract, map filed of record in the office of the Recorder of Alameda Co, se 89 78-100 ft of lot 9 ..... 2 35

IN AMENDED MAP OF RHODA TRACT.

68804 G Woket—In Amended Map of Rhoda Tract, map filed of record in the office of the Recorder of Alameda Co, lot 11 ..... 3 05

68814 Nicholas Wheeler—In Amended Map of Rhoda Tract, map filed of record in the office of the Recorder of Alameda Co, lot 28, imps and poll tax for year 1907.. 4 50

68816 C A Parker—In Amended Map of Rhoda Tract, map filed of record in the office of the Recorder of Alameda Co, lot 29, imps and pers prop 3 18

68831 W S Parrott—In Amended Map of Rhoda Tract, map filed of record in the office of the Recorder of Alameda Co, lot 67 ..... 3 05

68842 Albert Rhoda—In Amended Map of Rhoda Tract, map filed of record in the office of the Recorder of Alameda Co, lot 123 and imps 1 88

68842 Albert Rhoda—In Amended Map of Rhoda Tract, map filed of record in the office of the Recorder of Alameda Co, lot 124..... 1 43

68843 W T Myers and wife—In Amended Map of Rhoda Tract, map filed of record in the office of the Recorder of Alameda Co, lot 125 and imps 8 14

IN MAP OF JESSIE JONES TRACT.

68879 Robert C Mabson—In Map of Jessie Jones Tract, map filed of record in the office of the Recorder of Alameda Co, lots 283 to 287, inc 4 32

68896 Thomas Higgs—In Map of Jessie Jones Tract, map filed of record in the office of the Recorder of Alameda Co, lots 277 and 292 ..... 3 05

68897 J Wilson—In Map of Jessie Jones Tract, map filed of record in the office of the Recorder of Alameda Co, lots 279 and 290 97

68899 John Wilson—In Map of Jessie Jones Tract, map filed of record in the office of the Recorder of Alameda Co, lots 280, 281, 288, 289... 2 81

IN ELLEN STOTTS TRACT NO. 1.

68919 A Adler—Mortgagee's interest, in Ellen Stotts Tract No 1, map filed of record in the office of the Recorder of Alameda Co, lots 15, 18, 19, 28, 29, 30 and 31 ..... 16 21

IN ELLEN STOTTS TRACT NO. 2.

68931 Sarah T Daw—Mortgagee's interest, in Ellen Stotts Tract No 2, map filed of record in the office of the Recorder of Alameda Co, lot 21..... 13 22

68933 Maybel Gunn—In Ellen Stotts Tract No 2, map filed of record in the office of the Recorder of Alameda Co, lot 5 and imps 10 58

68934 F H Warren—Mortgagee's interest, in Ellen Stotts Tract No 2, map filed of record in the office of the Recorder of Alameda Co, lot 5 ..... 5 79

IN STEINWAY TERRACE.

68992 Sherman-Clay and Co — In Steinway Terrace, map filed of record in the office of the Recorder of Alameda Co, lot 1, blk 6 ..... 17 78

69088 Breed and Bancroft—Mortgagee's interest, in Steinway Terrace, map filed of record in the office of the Recorder of Alameda Co, lot 57, blk 9 ..... 2 51

69113 Stanley B Hall—In Steinway Terrace, map filed of record in the office of the Recorder of Alameda Co, lot 62, blk 9 ..... 6 87

69113 Stanley B Hall—In Steinway Terrace, map filed of record in the office of the Recorder of Alameda Co, lot 63, blk 9 ..... 6 86

69123 Sara F Conniff—In Steinway Terrace, map filed of record in the office of the Recorder of Alameda Co, lot 13, blk 10 ..... 8 13

69123 Sara F Conniff—In Steinway Terrace, map filed of record in the office of the Recorder of Alameda Co, lot 14, blk 10 ..... 8 13

69126 John A McDonald—In Steinway Terrace, map filed of record in the office of the Recorder of Alameda Co, lot 21, blk 10 ..... 1 78

69130 Emma S Rugg—In Steinway Terrace, map filed of record in the office of the Recorder of Alameda Co, lot 22, blk 10 ..... 1 77

IN BOULEVARD PARK.

69203 Annie R Elliott—Mortgagee's interest, in Boulevard Park, map filed of record in the office of the Recorder of Alameda Co, lot 17, blk 13 ..... 34 50

IN FRUITVALE VISTA TRACT.

69258 George H Powers and James F Pressley, in Fruitvale Vista Tract, map filed of record in the office of the Recorder of Alameda Co, lot 26 and imps 3 74

69262 James F Pressley—In Fruitvale Vista Tract, map filed of record in the office of the Recorder of Alameda Co, lots 30 and sw 5 ft of lot 31 ..... 8 13

IN FLORENCE JONES TRACT.

69332 Hector J Cantua—In Florence Jones Tract, map filed of record in the office of the Recorder of Alameda Co, lot 34 ..... 1 77

69332 Hector J Cantua—In Florence Jones Tract, map filed of record in the office of the Recorder of Alameda Co, lot 35 ..... 1 78

69332 Hector J Cantua—In Florence Jones Tract, map filed of record in the office of the Recorder of Alameda Co, lot 36 ..... 1 77

69332 Hector J Cantua—In Florence Jones Tract, map filed of record in the office of the Recorder of Alameda Co, lot 37 and imps 3 05

69332 Hector J Cantua—In Florence Jones Tract, map filed of record in the office of the Recorder of Alameda Co, lot 38 and imps 3 05

69332 Hector J Cantua—In Florence Jones Tract, map filed of record in the office of the Recorder of Alameda Co, lot 39 ..... 1 78

69343 Manuel De Cambla—In Florence Jones Tract, map filed of record in the office of the Recorder of Alameda Co, lot 96 ..... 1 77

69345 Alfred Fahlborg—In Florence Jones Tract, map filed of record in the office of the Recorder of Alameda Co, lot 110 ..... 1 78

69346 Henry Z Jones—In Florence Jones Tract, map filed of record in the office of the Recorder of Alameda Co, lot 111 and imps 4 32

69346 Henry Z Jones—In Florence Jones Tract, map filed of record in the office of the Recorder of Alameda Co, s 23 28-100 ft of lots 112 to 115 ..... 1 77

69355 James A Headrich—In Florence Jones Tract, map filed of record in the office of the Recorder of Alameda Co, lots 16 to 22, inclusive. 4 12

69361 James P Hansen—In Florence Jones Tract, map filed of record in the office of the Recorder of Alameda Co, lots 51, 52 and s 20 ft of lot 50, and imps..... 6 05

69369 H A Crow—In Florence Jones Tract, map filed of record in the office of the Recorder of Alameda Co, lot 106..... 96

69369 H A Crow—In Florence Jones Tract, map filed of record in the office of the Recorder of Alameda Co, lot 107, and imps 2 85

IN FLORENCE JONES TRACT.

69371 Mary Fritzen—In Florence Jones Tract, map filed of record in the office of the Recorder of Alameda Co, lot 116, and imps..... 3 78

IN FRUITVALE HEIGHTS

69385 John B Klein—In Fruitvale Heights, map filed of record in the office of the Recorder of Alameda Co, lot 14, blk 3 5 59

69385 John B Klein—In Fruitvale Heights, map filed of record in the office of the Recorder of Alameda Co, lot 15, blk 3 5 59

IN HIGH STREET TERRACE.

69405 Claude N Adams—In High Street Terrace, map filed of record in the office of the Recorder of Alameda Co, lot 7, blk 1..... 1 77

69405 Claude N Adams—In High Street Terrace, map filed of record in the office of the Recorder of Alameda Co, lot 8, blk 1..... 1 78

IN ROSE PARK TRACT.

69451 A S Hickox—In Rose Park Tract, map filed of record in the office of the Recorder of Alameda Co, lot 5, blk C 1 19

69466 Miss Rosa A Cooney—In Rose Park Tract, map filed of record in the office of the Recorder of Alameda Co, lot 23, blk F..... 1 43

IN PROPERTY OF R CORDS JR.

69492 John Stadtler—In Property of R Cords Jr, map filed of record in the office of the Recorder of Alameda Co, lot B and lot C (except ne 110 48-100 ft) 29 06

69496 R Cords Jr—In Property of R Cords Jr, map filed of record in the office of the Recorder of Alameda Co, lot D 3 16

IN LEVY TRACT, RE-SUBDIVISION.

69539 Mary Nelson—In Levy Tract, Resubdivision, map filed of record in the office of the Recorder of Alameda Co, lot 3 and w 8 4-12 ft of lot 4, blk 752, and imps and pers prop 3 49

IN LEVY TRACT.

69558 Syndicate Investment Co—In Levy Tract, map filed of record in the office of the Recorder of Alameda Co, w 18 ft of lot 13, blk 753..... 1 14

69592 Daniel and Susie Cox—In Levy Tract, map filed of record in the office of the Recorder of Alameda Co, lot 15, and imps, blk 769..... 8 82

69592 Daniel and Susie Cox—In Levy Tract, map filed of record in the office of the Recorder of Alameda Co, lot 16, blk 769..... 2 15

69605 Strand H and M F Deck—In Levy Tract, map filed of record in the office of the Recorder of Alameda Co, lot 11 and s ½ of lot 10, blk 770, imps and poll tax 1907 4 53

69606 Fruitvale Bank—Mortgagee's interest, in Levy Tract, map filed of record in the office of the Recorder of Alameda Co, lot 11 and s ½ of lot 10, blk 770 ..... 21 92

69616 Standard Realty and Development Company—In Levy Tract, map filed of record in the office of the Recorder of Alameda Co, lot 22 and n 5 ft of lot 23, blk 770 ..... 6 21

IN LEVY TRACT.

69643 Harry W Bishop—In Levy Tract, map filed of record in the office of the Recorder of Alameda Co, lot 27, blk 771 ..... 6 21

69643 Harry W Bishop—In Levy Tract, map filed of record in the office of the Recorder of Alameda Co, lot 28, blk 771, and imps..... 23 35

69656 Charles E Powell In Levy Tract, map filed of record in the office of the Recorder of Alameda Co, n 33 4-12 ft of lot 10, blk 772, and imps. 4 78

IN LEVY TRACT, PHILLIPS RESUBDIVISION

69675 Fred Pape—Mortgagee's interest, in Levy Tract, Phillips Resubdivision map filed of record in the office of the Recorder of Alameda Co, lot 17, blk 773..... 29 04

69705 California Bank—Mortgagee's interest, in Levy Tract, map filed of record in the office of the Recorder of Alameda Co, sw 20 ft of lot 9 and ne 10 ft of lot 10, blk 774 .. 5 59

IN LEVY TRACT.

69766 H T Wolf—In Levy Tract, map filed of record in the office of the Recorder of Alameda Co, that por of blk 747 lying bet n line of lots 1 and 8, Central Pacific Railroad 8 36

IN ELMWOOD PARK.

69771 C L Lloyd—In Elmwood Park, map filed of record in the office of the Recorder of Alameda Co, lot 3..... 7 64

69771 C L Lloyd — In Elmwood Park, map filed of record in the office of the Recorder of Alameda Co, lot 4, and imps 19 06

69771 C L Lloyd—In Elmwood Park, map filed of record in the office of the Recorder of Alameda Co, lot 11, and imps 10 48

69771 C L Lloyd—In Elmwood Park, map filed of record in the office of the Recorder of Alameda Co, lot 12..... 7 65

69771 C L Lloyd—In Elmwood Park, map filed of record in the office of the Recorder of Alameda Co, lot 15..... 4 80

69790 Michael Pope — Mortgagee's interest, in Elmwood Park, map filed of record in the office of the Recorder of Alameda Co, lot 37 and n ½ of lot 38..... 11 93

69806 Oronata Zerga—Mortgagee's interest, in Elmwood Park, map filed of record in the office of the Recorder of Alameda Co, lots 69 and 70..0 97

69808 A E Murcell—In Elmwood Park, map filed of record in the office of the Recorder of Alameda Co, lot 76 and s ½ of lot 75 ..... 2 76

IN FRUITVALE STATION TRACT.

69836 John K Noble—In Fruitvale Station Tract, map filed of record in the office of the Recorder of Alameda Co, n 20 ft of lot 7, blk "A," and s 15 ft of lot 8, blk "A". .. 33 34

IN FRUITVALE STATION TRACT.

69842 Jesus R De La Pena—In Fruitvale Station Tract, map filed of record in the office of the Recorder of Alameda Co, s 15 ft of lot 22, blk "A"..... 8 36

69843 Jesus R De La Pena—In Fruitvale Station Tract, map filed of record in the office of the Recorder of Alameda Co, lot 23, blk "A," and imps 26 21

69843 Jesus R de La Pena—In Fruitvale Station Tract, map filed of record in the office of the Recorder of Alameda Co, lot 24, blk "A" 6 21

69843 Jesus R De La Pena—In Fruitvale Station Tract, map filed of record in the office of the Recorder of Alameda Co, n 10 ft of lot 25, blk "A"..... 3 35

69846 Charles S Lindgren—In Fruitvale Station Tract, map filed of record in the office of the Recorder of Alameda Co, lot 35 and s 15 ft of lot 34, blk "A," and imps..... 21 92

IN FRUITVALE STATION TRACT.

69850 Edgar A Rhodes—In Fruitvale Station Tract, map filed of record in the office of the Recorder of Alameda Co, lot 31, blk A, and imps 20 50

69850 Edgar A Rhodes—In Fruitvale Station Tract, map filed of record in the office of the Recorder of Alameda Co, n 10 ft of lot 32, blk A 3 35

69851 Zelmira Giovanetti—In Fruitvale Station Tract, map filed of record in the office of the Recorder of Alameda Co, lot 33 and s 35 ft of lot 32 and n 10 ft of lot 34, blk A 6 82

69874 Mary A Baker—In Fruitvale Station Tract, map filed of record in the office of the Recorder of Alameda Co, lot 31 and lot 32, blk B, and imps 9 08

IN FRUITVALE STATION TRACT.

69883 Cosmopolitan Building and Loan Association—In Fruitvale Station Tract, map filed of record in the office of the Recorder of Alameda Co, n ½ of lot 10, blk C... 3 84

69909 P J and Lawrence Meehan—In Fruitvale Station Tract, map filed of record in the office of the Recorder of Alameda Co, lot 4, blk D.. 11 93

IN HENRY & PHILLIPS' SUB. OF BRAY TRACT.

69965 W C Bridgeman—Mortgagee's interest, in Henry & Phillips' Sub of Bray Tract, map filed of record in the office of the Recorder of Alameda Co, lot 1 ..... 6 21

IN HENRY & PHILLIPS' SUB. OF BRAY TRACT.

70012 P W Koch—Mortgagee's interest, in Henry & Phillips' Sub of Bray Tract, map filed of record in the office of the Recorder of Alameda Co, lot 67 ..... 14 78

IN BRAY TRACT.

70027 John A Sanborn — In Bray Tract, map filed of record in the office of the Recorder of Alameda Co, n ½ of lot 8 and poll tax 1907....... 46 92

70028 George F Sanborn—In Bray Tract, map filed of record in the office of the Recorder of Alameda Co, s ½ of lot 8 ..... 13 90

70029 Elizabeth B Sanborn—In Bray Tract, map filed of record in the office of the Recorder of Alameda Co, n ½ of lot 9 ..... 13 90

70030 Laura E Sanborn—In Bray Tract, map filed of record in the office of the Recorder of Alameda Co, s ½ of lot 9 13 90

70030 Laura E Sanborn — In Bray Tract, map filed of record in the office of the Recorder of Alameda Co, n ½ of lot 10 ..... 13 90

70030 Laura E Sanborn — In Bray Tract, map filed of record in the office of the Recorder of Alameda Co, s ½ of lot 25 ..... 7 43

IN BRAY TRACT.

70031 William B Sanborn—In Bray Tract, map filed of record in the office of the Recorder of Alameda Co, s ½ of lot 10 ..... 13 90

70042 Fred W Guirey—In Bray Tract, map filed of record in the office of the Recorder of Alameda Co, n 50 ft of lot 18 ..... 3 [illegible]

70059 Laura E Sanborn—In Bray Tract, map filed of record in the office of the Recorder of Alameda Co, n ½ of lot 24 ..... 7 43

70060 William B Sanborn—In Bray Tract, map filed of record in the office of the Recorder of Alameda Co, s ½ of lot 24 ..... 7 43

70061 Elizabeth E Sanborn — In Bray Tract, map filed of record in the office of the Recorder of Alameda Co, n ½ of lot 25 ..... 7 42

70062 Elizabeth B Sanborn — In Bray Tract, map filed of record in the office of the Recorder of Alameda Co, s ½ of the n ½ of lot 26..... 5 12

IN LAMP TRACT.

70102 Christiana Heese—In Lamp Tract, map filed of record in the office of the Record-

er of Alameda Co, lot 4.... 6 21

70122 V Consolascio — Mortgagee's interest, in Lamp Tract, map filed of record in the office of the Recorder of Alameda Co, lot 24 and sw 6 ft of lot 23 ...... 26 21

IN FRUITVALE TERMINAL TRACT.

70162 A Gardella—Mortgagee's interest, in Fruitvale Terminal Tract, map filed of record in the office of the Recorder of Alameda Co, lot 20, blk A, w 5 ft of lot 15 and se 3 9-12 ft of lot 21, blk A 7 43

70169 Belle Knoblock—In Fruitvale Terminal Tract, map filed of record in the office of the Recorder of Alameda Co, n ½ of lot 28, blk "A" 3 36

70169 Belle Knoblock—In Fruitvale Terminal Tract, map filed of record in the office of the Recorder of Alameda Co, lot 29, blk "A," and imps 21 93

[illegible] Belle Knoblock—In Fruitvale Terminal Tract, map filed of record in the office of the Recorder of Alameda Co, lot 30, blk "A" 6 21

70172 George W Metzger—Mortgagee's interest, in Fruitvale Terminal Tract, map filed of record in the office of the Recorder of Alameda Co, lot 27 and s ½ of lot 28, blk "A" 3 26

IN FRUITVALE TERMINAL TRACT.

70180 E Sattler Simon—In Fruitvale Terminal Tract, map filed of record in the office of the Recorder of Alameda Co, e ½ of lot 7, blk "B" 3 35

70180 E Sattler Simon—In Fruitvale Terminal Tract, map filed of record in the office of the Recorder of Alameda Co, w 13 ft of lot 9, blk "B," and imps 11 93

70180 E Sattler Simon—In Fruitvale Terminal Tract, map filed of record in the office of the Recorder of Alameda Co, lot 8, blk "B," and imps 9 68

IN FRUITVALE TERMINAL TRACT.

70204 Arthur F Schuster—In Fruitvale Terminal Tract, map filed of record in the office of the Recorder of Alameda Co, lot 19, blk "C" 1 89

70213 C G Berger—Mortgagee's interest, in Fruitvale Terminal Tract, map filed of record in the office of the Recorder of Alameda Co, lot 6 blk "E" and s ½ of lot 5, blk E...... 4 66

70228 Henry A Pleitner—In Fruitvale Terminal Tract, map filed of record in the office of the Recorder of Alameda Co, lot 1, blk F...... 1 89

70228 Henry A Pleitner—In Fruitvale Tract, map filed of record in the office of the Recorder of Alameda Co, lot 2, blk F, and imps...... 4 20

IN FRUITVALE TERMINAL TRACT.

70268 Henry A Pleitner—In Fruitvale Terminal Tract, map filed of record in the office of the Recorder of Alameda Co, lot 21, blk G. 1 43

70268 Henry A Pleitner—In Fruitvale Terminal Tract, map filed of record in the office of the Recorder of Alameda Co, lot 22, blk G, and imps 1 88

70279 H F A Welz—In Fruitvale Terminal Tract, map filed of record in the office of the Recorder of Alameda Co, lots 31 and 32, blk G and imps... 5 50

IN LINDA ROSA TRACT.

70297 C G Daunet—In Linda Rosa Tract, map filed of record in the office of the Recorder of Alameda, lot 14, blk A.. 4 20

70312 Minnie L Geddes—In Linda Rosa Tract, map filed of record in the office of the Recorder of Alameda Co, lot 27, blk A, and imps. 16 20

IN LINDA ROSA TRACT.

70338 Thomas Moran—In Linda Rosa Tract, map filed of record in the office of the Recorder of Alameda Co, lot 7, blk B, and imps 9 74

DALY TRACT

70370 Marth M Johnson—Daly Tract, map filed of record in the office of the Recorder of Alameda Co, lot 5, blk C, and imps 14 78

70403 W R Williams—Mortgagee's interest, Daly Tract, map filed of record in the office of the Recorder of Alameda Co, lot 13, blk E and e 5 ft of lot 14, blk E...... 6 97

70405 C Carew—Daly Tract, map filed of record in the office of the Recorder of Alameda Co, lot 16, blk E, and imps. 6 51

DALY TRACT.

70432 J P Hansen (deceased)—Daly Tract, map filed of record in the office of the Recorder of Alameda Co, lot 6, blk G, and imps 5 12

70432 J P Hansen (deceased)—Daly Tract, map filed of record in the office of the Recorder of Alameda Co, se ½ of lot 7, blk G...... 1 43

70433 Lizzie D Bean—Daly Tract, map filed of record in the office of the Recorder of Alameda Co, lot 8, blk G, and imps, and nw ½ of lot 7, blk G 17 64

IN MAP OF WETHERBEE-FARNAM TRACT.

70450 F Mathieson—In Map of Wetherbee-Farnam Tract, map filed of record in the office of the Recorder of Alameda Co, se 5 ft of lot 17 and nw 35 ft of lot 18, and imps 37 63

IN FRUITVALE PARK.

70461 Ann S Goodrich—In Fruitvale Park, map filed of record in the office of the Recorder of Alameda Co, lot 17, and imps 8 82

70465 Joseph Flittner—In Fruitvale Park, map filed of record in the office of the Recorder of Alameda Co, lot 21, and imps 9 74

70465 Joseph Flittner—In Fruitvale Park, map filed of record in the office of the Recorder of Alameda Co, sw 7 37-100 ft of lot 22 97

70471 Milton Briggs—Mortgagee's interest, in Fruitvale Park, map filed of record in the office of the Recorder of Alameda Co, n 25 40-100 ft of lot 27 ...... 7 43

70485 T A White—Mortgagee's interest, in Fruitvale Park, map filed of record in the office of the Recorder of Alameda Co, lots 46 and 47.. 5 12

IN SATHER TRACT.

70527 N H Roy—In Sather Tract, map filed of record in the office of the Recorder of Alameda Co, pce of ld beg at a pt on the w line of Fremont av, 79 5-100 ft ne from Washington st, th ne 40 ft by nw 123 ft, por of lots 19 and 20, blk 5, and imps 8 82

70535 Henry Motoyoshi—In Sather Tract, map filed of record in the office of the Recorder of Alameda Co, e 35 ft of lots 13 to 16 inc, blk 5, and imps 19 06

70556 Harry M Thomally—In Sather Tract, map filed of record in the office of the Recorder of Alameda Co, lot 13, blk 6, and s ½ of lot 12, blk 6, imps and poll tax 1907. . . 10 21

70593 S H and Lillian L McCauley—In Sather Tract, map filed of record in the office of the Recorder of Alameda Co, s 77½ ft of lot 14, blk 16, and imps 9 08

70603 Emilie A Bruguieri—In Sather Tract, map filed of record in the office of the Recorder of Alameda Co, lot 8, blk 24.. 4 79

70603 Emilie A Bruguieri—In Sather Tract, map filed of record in the office of the Recorder of Alameda Co, lot 9, blk 24.. 4 79

MAP OF THE SUBDIVISION OF THE NE. POR. OF THE SATHER TRACT.

70617 C Stahl—Mortgagee's interest, Map of the Subdivision of the NE. por of the Sather Tract, map filed of record in the office of the Recorder of Alameda Co, s'ly ½ of lot 1, blk 3 934

70661 J C Bolton (an und ½ interest in), Mary Bolton (an und ½ interest in)—Map of the Subdivision of the NE. por of the Sather Tract, map filed of record in the office of the Recorder of Alameda Co, pce of ld beg at a pt on the n line of Putnam st, 50 ft w from Temple st, th w 75 ft by 105 ft deep n, por of lot 4, blk 10, and imps 6 51

70675 C C Norton—In Map of Subdivision of NE. Por of Sather Tract, map filed of record in the office of the Recorder of Alameda Co, lot 3, blk 12, imps and poll tax 1907 ...... 4 50

70692 William L Harrington—Map of the Subdivision of the NE. Por of the Sather Tract, map filed of record in the office of the Recorder of Alameda Co, s 39 ft of the n 116 ft of lot 2, blk 15, and imps... 7 90

70695 Celina Kampfer—Map of the Subdivision of the NE Por of the Sather Tract, map filed of record in the office of the Recorder of Alameda Co, sw 50 ft of lot 3, blk 15, and imps 3 28

MAP OF THE SUBDIVISION OF THE NE. POR. OF THE SATHER TRACT.

70696 John Devina—Mortgagee's interest, Map of the Subdivision of the NE Por of the Sathor Tract, map filed of record in the office of the Recorder of Alameda Co, sw 50 ft of lot 3, blk 15...... 17 64

IN HIGH STREET TRACT.

70750 Kathryn Moore—In High Street Tract, map filed of record in the office of the Recorder of Alameda Co, lots 9 and 33, imps and pers prop 4 20

70757 Norma J Pryde—In High Street Tract, map filed of record in the office of the Recorder of Alameda Co, lot 29 ...... 6 23

IN HUNTINGTON TRACT.

70782 Bank of Fruitvale—Mortgagee's interest, in Huntington Tract, map filed of record in the office of the Recorder of Alameda Co, lot 14, blk B. 19 58

70792 Magdaline E Cattle—In Huntington Tract, map filed of record in the office of the Recorder of Alameda Co, N ½ of lot 9. blk C 281

IN HUNTINGTON TRACT.

70863 Mattie S Farnum—In Huntington Tract, map filed of record in the office of the Recorder of Alameda Co, ne 25 ft of nw 25 ft of lot 17, blk M, lot 18, blk M (except 6x100 ft assessed to M S Smith) and sw 10 ft of lot 19, blk M, imps and pers prop 4 45

70867 Mattie L Farnum—Mortgagee's interest, in Huntington Tract, map filed of record in the office of the Recorder of Alameda Co, pce of ld beg at a pt on nw line of Harrison ave, 275 ft ne fm ne line of 10th st, th ne 25 6-12 ft by nw 100 ft, por of lots 17 and 18, blk M.... 19 58

70919 J M Freitas—In Huntington Tract, map filed of record in the office of the Recorder of Alameda Co, lot 14, blk U 2 28

70953 Charles A Mitchell—In Patterson Homestead No 2, map filed of record in the office of the Recorder of Alameda Co, nw 39 58-100 ft of lots 17 and 18, blk C, imps and poll tax 1907...... 4 50

IN MELROSE STATION TRACT.

70971 J L Meegan—In Melrose Station Tract, map filed of record in the office of the Recorder of Alameda Co, lot 18, blk "A," and imps...... 15 77

70981 M Calleri—In Melrose Station Tract, map filed of record in the office of the Recorder of Alameda Co, lot 34, blk "A" 1 43

70983 E Paladini—In Melrose Station Tract, map filed of record in the office of the Recorder of Alameda Co, lot 36, blk A, and imps........ 3 28

70996 John Schlosser—In Melrose Station Tract, map filed of record in the office of the Recorder of Alameda Co, lots 19 and 20, blk "B," and imps 8 13

71005 W Frederick Brock—In Melrose Station Tract, map filed of record in the office of the Recorder of Alameda Co, lot 2, blk "C"...... 1 32

71024 Martin and Margarita Ilgen—In Melrose Station Tract, map filed of record in the office of the Recorder of Alameda Co, lot 26, blk C, and ne 6 ft of lot 25, blk C, and imps 2 42

IN MELROSE STATION TRACT.

71052 J W King—In Melrose Station Tract, map filed of record in the office of the Recorder of Alameda Co, lot 29, blk "D"...... 4 32

71052 J W King—In Melrose Station Tract, map filed of record in the office of the Recorder of Alameda Co, lot 30, blk "D" 4 31

71063 M L Herriott—Mortgagee's interest, in Melrose Station Tract, map filed of record in the office of the Recorder of Alameda Co, lot 44, blk "D" 9 74

71064 Giodgio Pellegrini—In Melrose Station Tract, map filed of record in the office of the Recorder of Alameda Co, lot 1, blk "E," and imps 11 95

71065 M L Herriott—Mortgagee's interest, in Melrose Station Tract, map filed of record in the office of the Recorder of Alameda Co, lot 1, blk "E" 8 13

IN MELROSE STATION TRACT.

71068 Flora Burns—In Melrose Station Tract, map filed of record in the office of the Recorder of Alameda Co, lot 6, blk E 6 23

71091 Maggie Simons—In Melrose Station Tract, map filed of record in the office of the Recorder of Alameda Co, lot 47, blk E...... 1 43

71091 Maggie Simons—In Melrose Station Tract, map filed of record in the office of the Recorder of Alameda Co, lot 48, blk E, and imps...... 2 35

71095 Joe Thurman—In Melrose Station Tract, map filed of record in the office of the Recorder of Alameda Co, lots 5, 6, 7 and 8, blk F, imps and poll tax 1907...... 4 50

71104 Wm D and Amelia A McSmith—In Melrose Station Tract, map filed of record in the office of the Recorder of Alameda Co, lot 27, blk F, imps and poll tax 1907 ...... 4 50

71116 Henry A Pleitner—In Melrose Station Tract, map filed of record in the office of the Recorder of Alameda Co, lot 8, blk "G" and imps...... 2 35

71121 Emily de Freitas—In Melrose Station Tract, map filed of record in the office of the Recorder of Alameda Co, lots 16, 17, 18, 19, blk G. and imps 17 67

IN MELROSE STATION TRACT.

71129 Nancy M Hull—In Melrose Station Tract, map filed of record in the office of the Recorder of Alameda Co, lot 31, blk G...... 4 32

71129 Nancy M Hull—In Melrose Station Tract, map filed of record in the office of the Recorder of Alameda Co, lot 32, blk G...... 4 31

71138 Louis Gerson—In Fruitvale and San Leandro Road Tract map filed of record in the office of the Recorder of Alameda Co, s 11 5-10 ft of lot 12 and n 25 ft of lot 11, imps and poll tax 1907...... 4 50

IN FRUITVALE AND SAN LEANDRO ROAD TRACT.

71159 Nanette B Dake—In Fruitvale and San Leandro Road Tract, map filed of record in the office of the Recorder of Alameda Co, lot 36 and w 5 ft of lot 37, and imps. 8 23

71170 M S Brum Sr—Mortgagee's interest, in Fruitvale and San Leandro Road Tract, map filed of record in the office of the Recorder of Alameda Co, lot 44 ...... 7 90

71171 Julia Tierney—In Fruitvale and San Leandro Road Tract, map filed of record in the office of the Recorder of Alameda Co, lot 45, and imps 15 77

IN FRUITVALE AND SAN LEANDRO ROAD TRACT.

71191 Clara B Marsh—In Fruitvale and San Leandro Road Tract, map filed of record in the office of the Recorder of Alameda Co, lot 68, and imps 23 40

IN FRUITVALE (RE-DIV) TRACT.

71223 Adeline H Brown—Mortgagee's interest, in Fruitvale (Re-div) Tract, map filed of record in the office of the Recorder of Alameda Co, lots 36 and 37, blk "A" 13 85

71237 J E McElroy—In Fruitvale (Re-div) Tract, map filed of record in the office of the Recorder of Alameda Co, s 45 ft of lot 61, blk "A," and imps 17 68

71238 J E McElroy—In Fruitvale (Re-div) Tract, map filed of record in the office of the Recorder of Alameda Co, lot 62, blk "A"...... 6 23

IN PATTERSON RANCHE.

71269 Bay View Methodist Church—In Patterson Ranche, map filed of record in the office of the Recorder of Alameda Co, pce of ld beg at s cor of Bay ave and Bond st, th se 101 41-100 ft, th sw 128.58 ft, th nw 87.35 ft, th ne 77.06 ft to pt of beg, por of lot 7, and imps 36 21

71289 J T Halloway—In Patterson Ranche, map filed of record in the office of the Recorder of Alameda Co, pce of ld beg at a pt on se line of Patterson ave 465 ft ne fm e 14th st, th n 25 ft by 246.3 ft, por of lot 1, imps and pers prop 6 87

71295 Frank E Blodgett—In Patterson Ranche, map filed of record in the office of the Recorder of Alameda Co, pce of ld beg at a pt on se line of High st 65 ft ne fm Bond st, th ne 35 ft by se 113.15 ft, por of lot 7...... 3 74

IN PATTERSON RANCHE.

71309 T L Stewart—In Patterson Ranche, map filed of record in the office of the Recorder of Alameda Co, pce of ld beg at a pt on the e line of Patterson ave 275 ft ne fm San Leandro road, th ne 50 ft by se 246 38-100 ft, por of lot 1, and imps 6 51

71312 T S Ingram—Mortgagee's interest, in Patterson Ranche, (sub of plot 4), map filed of record in the office of the Recorder of Alameda Co, tract of land bd n by Whittier st, e by ld of Patterson, s by county road w by ld of Smith 25 ft by 265 10-100 ft...... 10 03

71332 A A Dillon—In Patterson Ranche (por of plot 7), map filed of record in the office of the Recorder of Alameda Co, tract of ld bd on n by ld of Talcott, e by ld of Grosse, s by Bond st, w by ld of Waugh, and imps 7 43

IN PATTERSON RANCHE.

71348 Mrs M M Decker—In Patterson Ranche, map filed of record in the office of the Recorder of Alameda Co, pce of ld beg at a pt on nw line of Whittier st, 247 ft sw fm Boulevard ave, th nw 146 ft, sw 56 57-100 ft, se 28 31-100 ft along curve to Whittier st, ne 50 ft to beg, por of lot 7, and imps..... 15 29

71349 A E Dutard—Mortgagee's interest—In Patterson Ranche, map filed of record in the office of the Recorder of Alameda Co, pce of ld beg at a pt on nw line of Whittier st 247 ft sw fm Boulevard ave, th nw 146 ft, sw 56 57-100 ft, se 28 31-100 ft along curve to Whittier st, ne 50 ft to beg, por of lot 7 ...... 12 41

71368 T B Smith—In Patterson Ranche, map filed of record in the office of the Recorder of Alameda Co, pce of ld bd on n by ld of Miller and Talcott, e by ld of King, s by Whittier st, w by ld of Decker, por of lot 7...... 6 05

IN JUDD TRACT.

71402 D Hauschildt—In Judd Tract, Map filed of record in the office of the Recorder of Alameda, Co, lot 7, blk B 2 35

71408 Julia May—In Judd Tract, Map filed of record in the office of the Recorder of Alameda Co, lot 3, blk C.... 8 13

71409 Ola Sarvet—In Judd Tract, Map filed of record in the office of the Recorder of Alameda Co, lot 4, blk C.. 8 13

IN CLIFTON PARK.

71412 J M Carr—Mortgagee's interest, in Clifton Park, map filed of record in the office of the Recorder of Alameda Co, lots 1 to 43, blk 1; lots 1 to 39, blk 2 ...... 179 08

FOUT'S TRACT.

71422 William E King—Mortgagee's interest, in Fout's Tract, Map filed of record in the office of the Recorder of Alameda Co, lot 6 and lot 7 ...... 9 43

IN ALTA VISTA TRACT.

71440 Fannie B Mauerhan—In Alta Vista Tract, map filed of record in the office of the Recorder of Alameda Co, pce of ld beg at a pt on the s line of Pleasant ave, 166 ft e fm Stuart st, th e 166 ft by 105 ft, s por of lot 1, blk 10, and imps...... 12 41

IN TRUMBULL TRACT.

71474 Josephine Grace—In Trumbull Tract, map filed of record in the office of the Recorder of Alameda Co, lot 1, blk K 96

71474 Josephine Grace—In Trumbull Tract, map filed of record in the office of the Recorder of Alameda Co, lot 2, blk K 96

71474 Josephine Grace—In Trumbull Tract, map filed of record in the office of the Recorder of Alameda Co, lot 3, blk K 97

71474 Josephine Grace—In Trumbull Tract, map filed of record in the office of the Recorder of Alameda Co, lot 4, blk K 96

71474 Josephine Grace—In Trumbull Tract, map filed of record in the office of the Recorder of Alameda Co, lot 13, blk K 96

71474 Josephine Grace—In Trumbull Tract, map filed of record in the office of the Recorder of Alameda Co, lot 14, blk K 97

71474 Josephine Grace—In Trumbull Tract, map filed of record in the office of the Recorder of Alameda Co, lot 15, blk K 96

IN TRUMBULL TRACT.

71474 Josephine Grace—In Trumbull Tract, map filed of record in the office of the Recorder of Alameda Co, lot 16, blk K 96

IN TRUMBULL TRACT.

71477 L L M Salsbury—In Trumbull Tract, map filed of record in the office of the Recorder of Alameda Co, lot 9, blk K 1 99

71477 L L M Salsbury—In Trumbull Tract, map filed of record in the office of the Recorder of Alameda Co, lot 10, blk "K" 1 98

71477 L L M Salsbury—In Trumbull Tract, map filed of record in the office of the Recorder of Alameda Co, lot 11, blk K 1 99

71477 L L M Salsbury—In Trumbull Tract, map filed of record in the office of the Recorder of Alameda Co, lot 12, blk K 1 99

71477 L L M Salsbury—In Trumbull Tract, map filed of record in the office of the Recorder of Alameda Co, lot 13, blk L...... 1 99

71480 L L M Salsbury—In Trumbull Tract, map filed of record in the office of the Recorder of Alameda Co, lot 14, blk L...... 1 98

71480 L L M Salsbury—In Trumbull Tract, map filed of record in the office of the Recorder of Alameda Co, lot 15, blk L...... 1 99

71480 L L M Salsbury—In Trumbull Tract, map filed of record in the office of the Recorder of Alameda Co, lot 16, blk L...... 1 99

IN ANNA BEST TRACT.

71531 Du Ray Smith—In Anna Best Tract, map filed of record in the office of the Recorder of Alameda Co, lot 12, and sw 5 ft of lot 11...... 1 43

IN HEMPHILL TRACT.

71571 P F Dolan—In Hemphill Tract, Map filed of record in the office of the Recorder of Alameda Co, lot 6, blk D 6 23

71578 Ernest Mosca—In Hemphill Tract, map filed of record in the office of the Recorder of Alameda Co, lot 25 and ne 9 ft of lot 24, blk D, imps and poll tax 1907 ...... 4 50

71634 Lizzie J Hemphill—In Hemphill Tract, map filed of record in the office of the Recorder of Alameda Co, lot 28, blk Y 6 23

71634 Lizzie J Hemphill—In Hemphill Tract, map filed of record in the office of the Recorder of Alameda Co, lot 29, blk Y 6 23

71649 California Bank Mortgagee's Interest, in Vernon Tract, Map filed of record in the office of the Recorder of Alameda Co, lot 12...... 5 12

IN MAP OF THE M'LEAN TRACT.

71661 West Coast Realty Company—In map of the McLean Tract, map filed of record in the office of the Recorder of Alameda Co, lot 7. ...... 1 99

71661 West Coast Realty Company—In map of the McLean Tract, map filed of record in the office of the Recorder of Alameda Co, lot 8...... 1 99

71665 West Coast Realty Company—In Map of the McLean Tract, map filed of record in the office of the Recorder of Alameda Co, lot 26...... 1 99

IN MAP OF THE McLEAN TRACT.

71672 Charles Albert—In Map of the McLean Tract, map filed of record in the office of the Recorder of Alameda Co, lot 20 ...... 1 99

71672 Charles Albert—In Map of the McLean Tract, map filed of record in the office of the Recorder of Alameda Co, lot 21 ...... 1 99

71672 Charles Albert—In Map of the McLean Tract, map filed of record in the office of the Recorder of Alameda Co, lot 22 ...... 1 99

IN MAP OF HIGH ST. VILLA TRACT RESUBDIVISION.

71684 West Coast Realty Company—In Map of High St Villa Tract Resubdivision, map filed of record in the office of the Recorder of Alameda Co, lot 15, blk "A" 1 99

71702 G A Wave and A. W. Kimball—In Map of High St Villa Tract Resubdivision, map filed of record in the office of the Recorder of Alameda Co, lot 18 ...... 1 99

IN MAP OF HIGH ST. VILLA TRACT RESUBDIVISION.

71702 G A Wave and A W Kimball—In Map of High St Villa Tract Resubdivision, map filed of record in the office of the Recorder of Alameda Co, lot 19, blk "B" 1 99

71703 Francis E Jackson and H J Cook—In Map of High St Villa Tract Resubdivision, map filed of record in the office of the Recorder of Alameda Co, lot 28, blk "B" 1 99

71705 Frank M Utt—In Map of High St Villa Tract Resubdivision, map filed of record in the office of the Recorder of Alameda Co, lot 20, blk "B". 1 99

71705 Frank M Utt—In Map of High St Villa Tract Resubdivision, map filed of record in the office of the Recorder of Alameda Co, lot 21, blk "B" 1 99

71705 Frank M Utt—In Map of High St Villa Tract Resubdivision, map filed of record in the office of the Recorder of Alameda Co, lot 22, blk "B" 1 98

IN MAP OF HIGH ST. VILLA TRACT RESUBDIVISION.

71712 West Coast Realty Company—In Map of High St Villa Tract Resubdivision, map filed of record in the office of the Recorder of Alameda Co, lot 7, blk "C" 1 99

71713 West Coast Realty Company—In Map of High St Villa Tract Resubdivision, map filed of record in the office of the Recorder of Alameda Co, lot 8, blk "C" 1 99

71715 West Coast Realty Company—In Map of High St Villa Tract Resubdivision, map filed of record in the office of the Recorder of Alameda Co, lot 12, blk "C" 2 00

71715 West Coast Realty Company—In Map of High St Villa Tract Resubdivision, map filed of record in the office of the Recorder of Alameda Co, lot 27, blk "C" 96

71724 G A Wave and A W Kimball—In Map of High St Villa Tract Resubdivision, map filed of record in the office of the Recorder of Alameda Co, lot 10, blk "C" 1 99

IN MAP OF HIGH ST. VILLA TRACT RESUBDIVISION.

71736 West Coast Realty Company—In Map of High St Villa Tract Resubdivision, map filed of record in the office of the Recorder of Alameda Co, lot 17, blk "D" 1 99

71737 West Coast Realty Company—In Map of High St Villa Tract. Resubdivision, map filed of record in the office of the Recorder of Alameda Co, lot 44, blk "D" 97

71741 Mattie A Richmond — In Map of High St Villa Tract, Resubdivision, map filed of record in the office of the Recorder of Alameda Co, lot 22, blk "D" 97

71741 Mattie A Richmond — In Map of High St Villa Tract, Resubdivision, map filed of record in the office of the Recorder of Alameda Co, lot 23, blk "D," and imps 3 27

71741 Mattie A Richmond — In Map of High St Villa Tract, Resubdivision, map filed of record in the office of the Recorder of Alameda Co, lot 24, blk "D" 96

IN MAP OF HIGH ST. VILLA TRACT RESUBDIVISION.

71742 Frank and Annie Styble—In Map of High St Villa Tract, Resubdivision, map filed of record in the office of the Recorder of Alameda Co, lot 20, blk "D" 1 99

71748 R W Chapman—In Map of High St Villa Tract, Resubdivision, map filed of record in the office of the Recorder of Alameda Co, lot 45, blk "D" 96

71748 R W Chapman—In Map of High St Villa Tract, Resubdivision, map filed of record in the office of the Recorder of Alameda Co, lot 46, blk "D," and imps 1 43

IN FRUITVALE BOULEVARD TRACT.

71776 F O Hauchett—In Fruitvale Boulevard Tract, map filed of record in the office of the Recorder of Alameda Co, lot 23, blk "F," and imps 4 66

71776 F O Hauchett—In Fruitvale Boulevard Tract, map filed of record in the office of the Recorder of Alameda Co, lot 24, blk "F" 1 43

IN FRUITVALE BOULEVARD TRACT.

71778 F O Hauchett—In Fruitvale Boulevard Tract, map filed of record in the office of the Recorder of Alameda Co, lot 25, blk "F" 1 42

IN FRUITVALE BOULEVARD TRACT.

71810 Martha R Woelfel—In Fruitvale Boulevard Tract, map filed of record in the office of the Recorder of Alameda Co, lot 12, blk "G," and imps 1 89

71812 Jesse Walton—Mortgagee's interest, in Fruitvale Boulevard Tract, map filed of record in the office of the Recorder of Alameda Co, lots 15-16, blk "G" 7 95

71813 Jesse Walton—In Fruitvale Boulevard Tract, map filed of record in the office of the Recorder of Alameda Co, lot 17, blk "G" 1 43

71813 Jesse Walton—In Fruitvale Boulevard Tract, map filed of record in the office of the Recorder of Alameda Co, lot 18, blk "G" 1 42

71813 Jesse Walton—In Fruitvale Boulevard Tract, map filed of record in the office of the Recorder of Alameda Co, lot 19, blk "G" 1 43

IN FRUITVALE BOULEVARD TRACT.

71813 Jesse Walton—In Fruitvale Boulevard Tract, map filed of record in the office of the Recorder of Alameda Co, lot 20, blk "G" 1 42

71813 Jesse Walton—In Fruitvale Boulevard Tract, map filed of record in the office of the Recorder of Alameda Co, lot 21, blk "G" and imps 3 27

71813 Jesse Walton—In Fruitvale Boulevard Tract, map filed of record in the office of the Recorder of Alameda Co, lot 22, blk "G" 1 89

71816 W L Lenz—In Fruitvale Boulevard Tract, map filed of record in the office of the Recorder of Alameda Co, lots 35 and 36, blk "G," and poll tax 1907 ...... 4 50

71849 Philip Cook—In Fruitvale Boulevard Tract, map filed of record in the office of the Recorder of Alameda Co, lot 3, blk "L," e 17 ft of lot 2, and w 8 ft of lot 4, blk "L" 7 95

71953 Luke T Youlte—In Fruitvale Boulevard Tract, map filed of record in the office of the Recorder of Alameda Co, lot 53, blk "N," and imps 15 38

IN FRUITVALE BOULEVARD TRACT.

71953 Luke T Youlte—In Fruitvale Boulevard Tract, map filed of record in the office of the Recorder of Alameda Co, lot 54, blk "N" 3 48

71954 John Smith—In Fruitvale Boulevard Tract, map filed of record in the office of the Recorder of Alameda Co, lot 55, blk "N"...... 1 42

71954 John Smith—In Fruitvale Boulevard Tract, map filed of record in the office of the Recorder of Alameda Co, lot 56, and imps, blk "N" 5 59

71975 E R John—In Fruitvale Boulevard Tract, map filed of record in the office of the Recorder of Alameda Co, lot 45, blk P, and imps 4 96

71975 E R John—In Fruitvale Boulevard Tract, map filed of record in the office of the Recorder of Alameda Co, lot 46, blk P 1 99

IN FRUITVALE BOULEVARD TRACT.

71993 California Building and Loan Association—Mortgagee's Interest, in Fruitvale Boulevard Tract, map filed of record in the office of the Recorder of Alameda Co, lots 52, 53, 54 and lots 97, 98, 99, blk R 24 32

71999 Mrs J Bauer—Mortgagee's Interest, in Fruitvale Boulevard Tract, map filed of record in the office of the Recorder of Alameda Co, lots 70, 71, 72, blk. R...... 4 66

72011 T B Draper—In Fruitvale Boulevard Tract, map filed of record in the office of the Recorder of Alameda Co, lot 145, and imps, blk "R" 3 74

72043 M L Cole—In Linda Park, map filed of record in the office of the Recorder of Alameda Co, lots 31 and 32, blk A, imps and poll tax 1907 ...... 4 50

IN LINDA PARK.

72044 Charles Gardella—Mortgagee's Interest, in Linda Park, map filed of record in the office of the Recorder of Alameda Co, lots 31, 32, blk "A" 19 58

72050 Mary T Callahan—In Linda Park, map filed of record in the office of the Recorder of Alameda Co, lot 42, blk "A," and imps 5 59

72064 W W Sherbourne—In Linda Park, map filed of record in the office of the Recorder of Alameda Co, lot 33, blk "B" 6 24

72064 W W Sherbourne—In Linda Park, map filed of record in the office of the Recorder of Alameda Co, lot 34, blk "B" [illegible]

72081 Annie Ferris—In Linda Park, map filed of record in the office of the Recorder of Alameda Co, lot 29, and imps, blk "B," and n ½ of lot 30, blk "B," and imps.. 2 42

72081 Annie Ferris—Pers prop..... 4 45

IN LINDA PARK.

72102 Charles Adley Calhoun—In Linda Park, map filed of record in the office of the Recorder of Alameda Co, lot 39, blk "C" 1 89

72102 Charles Adley Calhoun—In Linda Park, map filed of record in the office of the Recorder of Alameda Co, lot 40, and imps, blk "C"...... 6 04

72108 Jennie Smith—In Linda Park, map filed of record in the office of the Recorder of Alameda Co, lot 67, blk "C" 6 22

72108 Jennie Smith—In Linda Park, map filed of record in the office of the Recorder of Alameda Co, lot 68, blk "C," and imps 13 86

72139 George W Baldwin—In Linda Park, map filed of record in the office of the Recorder of Alameda Co, lot 22, blk "D," and imps 13 86

IN LINDA PARK.

72139 George W Baldwin—In Linda Park, map filed of record in the office of the Recorder of Alameda Co, lot 23, blk "D" 6 22

72183 W B Hartman—In Linda Park, map filed of record in the office of the Recorder of Alameda Co, lots 17, 18 and 23, blk G, imps and poll tax 1907 ...... 4 50

72211 R E Rodifer—In Linda Park, map filed of record in the office of the Recorder of Alameda Co, lot 20, blk "I".. 6 23

72211 R E Rodifer—In Linda Park, map filed of record in the office of the Recorder of Alameda Co, lot 21, and imps, blk "I" 32 94

72211 R E Rodifer—In Linda Park, map filed of record in the office of the Recorder of Alameda Co, lot 22, blk "I".. 6 23

IN MAP OF SANFORD TRACT.

72234 Arthur Vance—In Map of Sanford Tract, map filed of record in the office of the Recorder of Alameda Co, lot 22, and imps, blk "D"...... 4 79

IN MAP OF SANFORD TRACT.

72239 G A Herger—Mortgagee's interest, In Map of Sanford Tract, map filed of record in the office of the Recorder of Alameda Co, lots 1, 2, blk "E" 23 36

72243 Citizens Savings Bank of Fruitvale—Mortgagee's Interest in Map of Sanford Tract, map filed of record in the office of the Recorder of Alameda Co, lot 8, blk "E" 14 78

IN KINGSLAND TRACT.

72293 Edward B Breck—In Kingsland Tract, map filed of record in the office of the Recorder of Alameda Co, pce of ld beg at a pt on the n line of Nulty ave, 70 33-100 ft w fm Trask st, th w 88¼ ft by 117 ft, n por of lot 41, and imps 1 92

72307 I D Ellis—Mortgagee's Interest, in Kingsland Tract, map filed of record in the office of the Recorder of Alameda Co, lots 72-50...... 51 91

72330 William Cater — In Seminary Ave Tract, map filed of record in the office of the Recorder of Alameda Co, lot 34 1 43

IN KINGSLAND TRACT—HOYT'S SUB. LOT 43.

72353 San Joaquin Valley Land and Improvement Company—In Kingsland Tract — Hoyt's Sub Lot 43, map filed of record in the office of the Recorder of Alameda Co, lot 1 ...... 3 36

IN KINGSLAND TRACT, HOGAN'S SUB. LOTS 22, 23, 24.

72375 G H Luddinghouse—Mortgagee's Interest, in Kingsland Tract, Hogan's Sub. Lots 22, 23, 24, map filed of record in the office of the Recorder of Alameda Co, lot 21 and sw ½ of lot 22...... 7 64

72407 C Harrison—In Kingsland Tract, Hogan's Sub. Lots 12-13-29-30, map filed of record in the office of the Recorder of Alameda Co, lot 39 4 20

72407 C Harrison—In Kingsland Tract, Hogan's Sub. Lots 12-13-29-30, map filed of record in the office of the Recorder of Alameda Co, lot 40 4 20

IN KINGSLAND TRACT, SUB. OF LOTS 54 TO 57 AND 65 TO 69.

72420 Maggie Eckman—Mortgagee's Interest, in Kingsland Tract, Sub. of Lots 54 to 57 and 65 to 69, map filed of record in the office of the Recorder of Alameda Co, lots 3, 5....... 9 07

72423 C Y Holleday—In Kingsland Tract, Sub. of Lots 54 to 57 and 65 to 69, map filed of record in the office of the Recorder of Alameda Co, e ½ of lot 7 ...... 1 94

IN KINGSLAND TRACT, SUB. OF LOTS 54 TO 57 AND 65 TO 68.

72452 C C Ford—In Kingsland Tract, Sub. of Lots 54 to 57 and 65 to 68, map filed of record in the office of the Recorder of Alameda Co, lot 56, and imps 6 21

72452 C C Ford—In Kingsland Tract, Sub. of Lots 54 to 57 and 65 to 68, map filed of record in the office of the Recorder of Alameda Co, lot 57...... 3 36

72463 Louis Julian—In Kingsland Tract, Sub of Lots 54 to 57 and 65 to 68, map filed of record in the office of the Recorder of Alameda Co, se 39 ft of lots 45, 46, and imps 6 21

IN KINGSLAND TRACT, SUB OF LOTS 54 TO 57 AND 65 TO 68.

72468 M C Sidewell—In Kingsland Tract, Sub of Lots 54 to 57 and 65 to 68, map filed of record in the office of the Recorder of Alameda Co, lot 83 ...... 3 36

72468 M C Sidewell—In Kingsland Tract, Sub of Lots 54 to 57 and 65 to 68, map filed of record in the office of the Recorder of Alameda Co, lot 84, and imps...... 6 21

72469 J J T Chattel—In Kingsland Tract, Sub of Lots 54 to 57 and 65 to 68, map filed of record in the office of the Recorder of Alameda Co, s 14 ft of lot 86...... 1 94

72469 J J T Chattel—In Kingsland Tract, Sub of Lots 54 to 57 and 65 to 68, map filed of record in the office of the Recorder of Alameda Co, lot 87...... 3 35

72472 J J T Chattel—In Kingsland Tract, Sub of Lots 54 to 57 and 65 to 68, map filed of record in the office of the Recorder of Alameda Co, lot 88...... 3 36

IN FITCHBURG HOMESTEAD.

72515 C L White—In Fitchburg Homestead, map filed of record in the office of the Recorder of Alameda Co, s fract of lot 22, blk 1...... 3 36

72515 C L White—In Fitchburg Homestead, map filed of record in the office of the Recorder of Alameda Co, s fractional of lot 23, blk 1.. 3 35

72534 John F Kingston—In Fitchburg Homestead, map filed of record in the office of the Recorder of Alameda Co, lots 10, and imps, blk 4, lot 11, blk 4, lots 12 and imps, blk 4, lot 13, blk 4, lot 14 and imps, blk 4, lot 15, blk 4, n fractional of lot 16, and imps, blk 4, n fractional of lot 17, blk 4, n fractional of lot 18, and imps, blk 4...... 28 35

72541 Lee Schwartz—In Fitchburg Homestead, map filed of record in the office of the Recorder of Alameda Co, lot 26, and imps, blk 4...... 9 08

IN FITCHBURG HOMESTEAD

72550 T F Malgen—In Fitchburg Homestead, map filed of record in the office of the Recorder of Alameda Co, lot 10, blk 5...... 6 21

72555 George F Flood—In Fitchburg Homestead, map filed of record in the office of the Recorder of Alameda Co, lot 15, blk 5...... 1 94

72587 Martha Y Bailey—In Fitchburg Homestead, map filed of record in the office of the Recorder of Alameda Co, a strip of ld about 25 ft in width in rear of lots 11-12, blk 8...... 1 93

72592 Lizzie L Smith—In Fitchburg Homestead, map filed of record in the office of the Recorder of Alameda Co, lot 3, blk 11...... 2 35

72592 Lizzie L Smith—In Fitchburg Homestead, map filed of record in the office of the Recorder of Alameda Co, lot 4, blk 11...... 2 35

72592 Lizzie L Smith—In Fitchburg Homestead, map filed of record in the office of the Recorder of Alameda Co, lot 6, blk 11...... 2 35

72602 L Rosenberg—In Fitchburg Homestead, map filed of record in the office of the Recorder of Alameda Co, lot 2, blk 13...... 6 21

72602 L Rosenberg—In Fitchburg Homestead, map filed of record in the office of the Recorder of Alameda Co, lot 3, blk 13...... 6 22

72606 William Nicol—In Fitchburg Homestead, map filed of record in the office of the Recorder of Alameda Co, lot 9, blk 13...... 6 21

72611 A H and F C Bustgrum, in Fitchburg Homestead, map filed of record in the office of the Recorder of Alameda Co, lot 14, blk 13...... 4 79

IN FITCHBURG HOMESTEAD.

72612 Alice I Relfe—Mortgagee's interest, in Fitchburg Homestead, map filed of record in the office of the Recorder of Alameda Co, lot 14, blk 13.. 1 93

72627 John Collins—In Fitchburg Homestead, re-sub, map filed of record in the office of the Recorder of Alameda Co, lots 13-14, blk 15...... 1 89

IN FITCHBURG HOMESTEAD, RE-SUB.

72646 Maria Garone—In Fitchburg Homestead, Re-sub, map filed of record in the office of the Recorder of Alameda Co, lot 17, blk 18.... 3 36

72665 Alzina Demont—In Fitchburg Homestead, map filed of record in the office of the Recorder of Alameda Co, lots 33 to 36, blk 19, and poll tax 1907 ...... 4 50

IN FITCHBURG HOMESTEAD LOTS.

72682 Emma E Kelso—In Fitchburg Homestead Lots, map filed of record in the office of the Recorder of Alameda Co, lot 2, blk 22...... 6 21

72682 Emma E Kelso—In Fitchburg Homestead Lots, map filed of record in the office of the Recorder of Alameda Co, lot 3, blk 22...... 6 21

IN FITCHBURG HOMESTEAD LOTS.

72682 Emma E Kelso—In Fitchburg Homestead Lots, map filed of record in the office of the Recorder of Alameda Co, lot 5, blk 22...... 6 21

72682 Emma E Kelso—In Fitchburg Homestead Lots, map filed of record in the office of the Recorder of Alameda Co, lot 6, blk 22...... 6 21

72682 Emma E Kelso—In Fitchburg Homestead Lots, map filed of record in the office of the Recorder of Alameda Co, lot 7, blk 22...... 6 21

72682 Emma E Kelso—In Fitchburg Homestead Lots, map filed of record in the office of the Recorder of Alameda Co, lot 8, blk 22...... 6 22

IN FITCHBURG HOMESTEAD.

72691 William Nicol—In Fitchburg Homestead, map filed of record in the office of the Recorder of Alameda Co, lot 3, blk 24...... 6 21

IN FITCHBURG HOMESTEAD, ORIGINAL SUB.

72715 J P Sarsfield—In Fitchburg Homestead, Original Sub, map filed of record in the office of the Recorder of Alameda Co, lot 8, blk 26.. 1 43

72718 William F Wohlstein — In Fitchburg Homestead, Original Sub, map filed of record in the office of the Recorder of Alameda Co, lot 8, blk 26...... 6 21

IN FITCHBURG HOMESTEAD, RE-SUB.

72729 Wing Hing Goon—In Fitch-Homestead, Re-sub, map filed of record in the office of the Recorder of Alameda Co, lot 3, blk 29...... 3 36

72738 Anna L Miller—In Fitchburg Homestead, Re-sub, map filed of record in the office of the Recorder of Alameda Co, lot 29, and imps, blk 29...... 4 79

72741 Pertha Robinson—In Fitchburg Homestead, Re-sub, map filed of record in the office of the Recorder of Alameda Co, lot 40, blk 29.. 1 94

IN FITCHBURG HOMESTEAD RE-SUB.

72755 F Kelly—In Fitchburg Homestead, re-sub, map filed of record in the office of the Recorder of Alameda Co, e 50 ft of lots 45, 46, 47, 48, blk 31...... 3 36

72782 Elizabeth M Muller—In Fitchburg Homestead, map filed of record in the office of the Recorder of Alameda Co, lot 21, blk 34, and imps.... 3 27

72782 Elizabeth M Muller—In Fitchburg Homestead, map filed of record in the office of the Recorder of Alameda Co, lot 22, blk 34...... 1 43

72782 Elizabeth M Muller—In Fitchburg Homestead, map filed of record in the office of the Recorder of Alameda Co, lot 23, blk 34...... 1 42

72782 Elizabeth M Muller—In Fitchburg Homestead, map filed of record in the office of the Recorder of Alameda Co, lot 24, blk 34 ...... 1 43

IN RE-SUB OF TOWNSITE OF FITCHBURG.

72789 E M Mullen—In re-sub of Townsite of Fitchburg, map filed of record in the office of the Recorder of Alameda Co, lot 1, blk 36...... 96

72789 E M Mullen—In re-sub of Townsite of Fitchburg, map filed of record in the office of the Recorder of Alameda Co, lot 2, blk 36...... 96

72789 E M Mullen—In re-sub of Townsite of Fitchburg, map filed of record in the office of the Recorder of Alameda Co, lot 3, blk 36...... 97

72789 E M Mullen—In re-sub of Townsite of Fitchburg, map filed of record in the office of the Recorder of Alameda Co, lot 4, blk 36...... 96

IN FITCHBURG HOMESTEAD.

72805 Holcomb Land Company—In Fitchburg Homestead, map filed of record in the office of the Recorder of Alameda Co, lot 16, blk 38...... 1 43

IN FITCHBURG HOMESTEAD.

72806 Charlotte Lacy—In Fitchburg Homestead, map filed of record in the office of the Recorder of Alameda Co, lot [illegible], blk 38...... 1 93

72807 Holcomb Land Company—In Fitchburg Homestead, map filed of record in the office of the Recorder of Alameda Co, lot 18, blk 38...... 3 3[illegible]

72822 Clara Woodward—In Fitchburg Homestead, map filed of record in the office of the Recorder of Alameda Co, lot 12, blk 39...... 1 94

72842 Otto F Strung—In Fitchburg Homestead, map filed of record in the office of the Recorder of Alameda Co, s ½ of lot 7, blk 40...... 1 94

72845 Otto F Strung—In Fitchburg Homestead, map filed of record in the office of the Recorder of Alameda Co, lot 9, blk 40...... 3 36

IN FITCHBURG HOMESTEAD.

72846 Harry I Thornton—In Fitchburg Homestead, map filed of record in the office of the recorder of Alameda Co, lot 10, blk 40...... 3 36

72850 Helen T Bower—In Fitchburg Homestead, map filed of record in the office of the Recorder of Alameda Co, lot 14, blk 40 ...... 3 36

72854 Harry I Thornton—In Fitchburg Homestead, map filed of record in the office of the Recorder of Alameda Co, n ½ of lot 18, blk 40.. 1 94

72857 Harry I Thornton—In Fitchburg Homestead, map filed of record in the office of the Recorder of Alameda Co, lot 21, blk 40...... 3 36

IN FITCHBURG HOMESTEAD, RE-SUB

72868 Julia A Ring—In Fitchburg Homestead, re-sub, map filed of record in the office of the Recorder of Alameda Co, lot 9, blk 43 ...... 1 93

IN FITCHBURG HOMESTEAD, RE-SUB.

72869 Joanna Spaulding—In Fitchburg Homestead, re-sub, Map filed of record in the office of the Recorder of Alameda Co, lot 17, blk 43.. 1 93

72869 Joanna Spaulding—In Fitchburg Homestead, re-sub, Map filed of record in the office of the Recorder of Alameda Co, lot 19, blk 43.. 1 93

72870 A Jacobs—In Fitchburg Homestead, re-sub, map filed of record in the office of the Recorder of Alameda Co, lot 21, blk 43...... 97

72873 Annie L Miller—In Fitchburg Homestead, re-sub, map filed of record in the office of the Recorder of Alameda Co, lot 22, blk 43...... 96

72873 Annie L Miller—In Fitchburg Homestead, re-sub, map filed of record in the office of the Recorder of Alameda Co, lot 23, blk 43 96

IN FITCHBURG HOMESTEAD, RE-SUB.

72873 Annie L Miller—In Fitchburg Homestead, re-sub, map filed of record in the office of the Recorder of Alameda Co, lot 24, blk 43 96

72873 Annie L Miller—In Fitchburg Homestead, re-sub, map filed of record in the office of the Recorder of Alameda Co, lot 25, blk 43, and imps.... 1 86

72873 Annie L Miller—In Fitchburg Homestead, re-sub, map filed of record in the office of the Recorder of Alameda Co, lot 26, blk 43, and imps 1 89

72873 Annie L Miller—In Fitchburg Homestead, re-sub, map filed of record in the office of the Recorder of Alameda Co, lot 31, blk 43...... 96

72873 Annie L Miller—In Fitchburg Homestead, re-sub, map filed of record in the office of the Recorder of Alameda Co, lot 38, blk 43...... 96

IN FITCHBURG HOMESTEAD, RE-SUB.

72873 Annie L Miller—In Fitchburg Homestead, re-sub, map filed of record in the office of the Recorder of Alameda Co, lot 35, blk 43...... 96

72874 Annie L Miller—In Fitchburg Homestead, re-sub, map filed of record in the office of the Recorder of Alameda Co, lot 37, blk 43...... 97

72876 Annie L Miller—In Fitchburg Homestead, re-sub, map filed of record in the office of the Recorder of Alameda Co, lot 40, blk 43...... 97

72879 Eleva Ramer—Mortgagee's Interest, in Fitchburg Homestead, re-sub, map filed of record in the office of the Recorder of Alameda Co, sw 72 ft of lots 45 46, 47, 48, blk 43 ...... 11 93

IN RE-SUB OF TOWNSITE OF FITCHBURG.

72892 Charles F Barnhisel—In Re-sub of Townsite of Fitchburg, map filed of record in the office of the Recorder of Alameda Co, lot 9, blk 50 97

72892 Charles F Barnhisel—In Re-sub of Townsite of Fitchburg, map filed of record in the office of the Recorder of Alameda Co, lot 10, blk 50 73

72892 Charles F Barnhisel—In Re-sub of Townsite of Fitchburg, map filed of record in the office of the Recorder of Alameda Co, lot 11, blk 50 96

72892 Charles F Barnhisel—In Re-sub of Townsite of Fitchburg, map filed of record in the office of the Recorder of Alameda Co, lot 12, blk 50 73

72893 Charles F Barnhisel—In Re-sub of Townsite of Fitchburg, map filed of record in the office of the Recorder of Alameda Co, lot 13, blk 50 96

IN RE-SUB. of TOWNSITE OF FITCHBURG.

72893 Charles F Barnhisel—In Re-sub of Townsite of Fitchburg, map filed of record in the office of the Recorder of Alameda Co, lot 4, blk 50.. 73

72893 Charles F Barnhisel—In Re-sub of Townsite of Fitchburg, map filed of record in the office of the Recorder of Alameda Co, lot 6, blk 50.. 73

72893 Charles F Barnhisel—In Re-sub of Townsite of Fitchburg, map filed of record in the office of the Recorder of Alameda Co, lot 8, blk 50.. 73

72893 Charles F Barnhisel—In Re-sub of Townsite of Fitchburg, map filed of record in the office of the Recorder of Alameda Co, lot 9, blk 50.. 73

72893 Charles F Barnhisel—In Re-sub of Townsite of Fitchburg, map filed of record in the office of the Recorder of Alameda Co, lot 12, blk 50.. 73

72893 Charles F Barnhisel—In Re-sub of Townsite of Fitchburg, map filed of record in the office of the Recorder of Alameda Co, lot 19, blk 50.. 97

72893 Charles F Barnhisel—In Re-sub of Townsite of Fitchburg, map filed of record in the office of the Recorder of Alameda Co, lot 24, blk 50... 73

72893 Charles F Barnhisel—In Re-sub of Townsite of Fitchburg, map filed of record in the office of the Recorder of Alameda Co, lot 2[illegible], blk 50.. 96

72893 Charles F Barnhisel—In Re-sub of Townsite of Fitchburg, map filed of record in the office of the Recorder of Alameda Co, lot 1 , blk 50.. [illegible]

IN RE-SUB OF TOWNSITE OF FITCHBURG.

72893 Charles F Barnhisel—In Re-sub of Townsite of Fitchburg, map filed of record in the office of the Recorder of Alameda Co, lot 1, blk 50.. 96

72894 C M Reed—In Re-sub Townsite of Fitchburg map filed of record in the office of the Recorder of Alameda Co, lot 41, blk 50 97

72894 C M Reed—In Re-sub Townsite of Fitchburg, map filed of record in the office of the Recorder of Alameda Co, lot 42, blk 50 96

72895 Charles F Barnhisel—In Re-sub of Townsite of Fitchburg, map filed of record in the office of the Recorder of Alameda Co, lot 26, blk 50... 73

72895 Charles F Barnhisel—In Re-sub of Townsite of Fitchburg, map filed of record in the office of the Recorder of Alameda Co, lot 28 blk 50.. 74

72896 C M Runkle—In Re-sub Townsite of Fitchburg, map filed of record in the office of the Recorder of Alameda Co, lot 25, blk 50...... 1 92

72896 C M Runkle—In Re-sub Townsite of Fitchburg, map filed of record in the office of the Recorder of Alameda Co, lot 27, blk 50...... 1 96

72896 C M Runkle—In Re-sub Townsite of Fitchburg, map filed of record in the office of the Recorder of Alameda Co,

lot 43, blk 50 .... 1 93
72896 C M Runkle—In Re-sub Townsite of Fitchburg, map filed of record in the office of the Recorder of Alameda Co, lot 44, blk 50 .... 1 93
IN RE-SUB OF TOWNSITE OF FITCHBURG.
72896 C M Runkle—In Re-sub Townsite of Fitchburg, map filed of record in the office of the Recorder of Alameda Co, lot 45, blk 50 .... 1 93
IN RE-SUB OF TOWNSITE OF FITCHBURG.
72896 C M Runkle—In Re-sub Townsite of Fitchburg, map filed of record in the office of the Recorder of Alameda Co, lot 46, blk 50 .... 1 [illegible]
72896 C M Runkle—In Re-sub Townsite of Fitchburg, map filed of record in the office of the Recorder of Alameda Co, lot 47, blk 50 .... 1 93
72896 C M Runkle—In Re-sub Townsite of Fitchburg, map filed of record in the office of the Recorder of Alameda Co, lot 48, blk 50 .... 1 93
72900 C M Runkle—In Re-sub Townsite of Fitchburg, map filed of record in the office of the Recorder of Alameda Co, sw 50 ft of lots 41, 42, 43, 44, 45, 46, blk 51 and sw 50 ft of lots 47, 48, blk 51 .... 6 21
IN RE-SUB OF TOWNSITE OF FITCHBURG.
72903 W B Fitch—In Fitchburg Homestead Re-sub, map filed of record in the office of the Recorder of Alameda Co, lots 1, 2, 3, 4, blk 52 .... 6 21
72903 W B Fitch—In Fitchburg Homestead Re-sub, map filed of record in the office of the Recorder of Alameda Co, lots 9-11, blk 52 .... 3 36
72903 W B Fitch—In Fitchburg Homestead Re-sub, map filed of record in the office of the Recorder of Alameda Co, lots 13-15, blk 52 .... 3 36
72903 W B Fitch—In Fitchburg Homestead Re-sub, map filed of record in the office of the Recorder of Alameda Co, lots 17-19, blk 52 .... 3 36
72903 W B Fitch—In Fitchburg Homestead Re-sub, map filed of record in the office of the Recorder of Alameda Co, lots 21-23, blk 52 .... 3 35
IN MAP OF LOMA VISTA TRACT.
72917 C Stahl—Mortgagee's Interest, in Map of Loma Vista Tract, map filed of record in the office of the Recorder of Alameda Co, lots 83 and 84 13 35
IN LEVY SR TRACT, REVISED MAP OF
72918 William G Henshaw—In Levy Sr Tract, Revised map of, map filed of record in the office of the Recorder of Alameda Co, lot 4, and imps 8 82
72929 J R Pavier—Mortgagee's interest, in Levy Sr Tract, Revised map of, map filed of record in the office of the Recorder of Alameda Co, lot 14 .... 9 07
72938 Mannie Anderson—Mortgagee's Interest, in Levy Sr Tract, Revised map of, map filed of record in the office of the Recorder of Alameda Co, n 90 ft of lot 36, and s 30 ft of lot 37 .... 23 35
IN LEVY SR TRACT, REVISED MAP OF
72942 G F Howard—In Levy Sr Tract, Revised map of, map filed of record in the office of the Recorder of Alameda Co, ne 105 ft of lot 19 ...... 2 81
IN RIO GRANDE TRACT.
72954 W Fredrickson—Mortgagee's Interest, in Rio Grande Tract, map filed of record in the office of the Recorder of Alameda Co, lots 19, 20, 21, 22 .... 15 49
IN SANTA FE TRACT.
72970 Nels Paulson—In Santa Fe Tract, map filed of record in the office of the Recorder of Alameda Co, lot 24, and imps, lots 25, 26, 29 and nw ½ of lot 28 .... 9 07
IN GEM TRACT.
72977 Jacob Muller—In Gem Tract, map filed of record in the office of the Recorder of Alameda Co, lots 1, 2, and imps, and s 50 ft of lot 36 .. 9 07
IN GEM TRACT.
72983 Theodore Smith — In Gem Tract, map filed of record in the office of the Recorder of Alameda Co, lot 31, and imps 6 21
72983 Theodore Smith — In Gem Tract, map filed of record in the office of the Recorder of Alameda Co, lot 32 ..... 3 36
IN BROMLEY TRACT.
72993 San Joaquin Valley Land and Investment Company — In Bromley Tract, map filed of record in the office of the Recorder of Alameda Co, lot 12 .... 3 36
72993 San Joaquin Valley Land and Investment Company — In Bromley Tract, map filed of record in the office of the Recorder of Alameda Co, lot 13 .... 3 35
73010 Florence A Moore—In Bromley Tract, map filed of record in the office of the Recorder of Alameda Co, lot 46 ...... 3 36
IN BROMLEY TRACT.
73010 Florence A Moore—In Bromley Tract, map filed of record in the office of the Recorder of Alameda Co, lot 47, and imps 6 21
73011 Homer Bishop—In Bromley Tract, map filed of record in the office of the Recorder of Alameda Co, lot 48 ...... 3 36
73011 Homer Bishop—In Bromley Tract, map filed of record in the office of the Recorder of Alameda Co, lot 49 ...... 3 36
73011 Homer Bishop—In Bromley Tract, map filed of record in the office of the Recorder of Alameda Co, lot 50 ...... 3 36
73011 Homer Bishop—In Bromley Tract, map filed of record in the office of the Recorder of Alameda Co, lot 51 ...... 3 35
IN TRENOR & ARMSTRONG TRACT.
73025 Evergreen Cemetery Association—In Trenor & Armstrong Tract, map filed of record in the office of the Recorder of Alameda Co, sw 1 25-100 acres of lot 1 .. 4 20
73025 Evergreen Cemetery Association—In Trenor & Armstrong Tract, map filed of record in the office of the Recorder of Alameda Co, nw 2 30-100 acres of lot 9 .. 6 51
73026 Evergreen Cemetery Association—In Trenor & Armstrong Tract, map filed of record in the office of the Recorder of Alameda Co, e 4 acres of lot 10 .... 11 59
73026 Evergreen Cemetery Association—In Trenor & Armstrong Tract, map filed of record in the office of the Recorder of Alameda Co, lot 11 .... 20 83
73027 Evergreen Cemetery Association—In Trenor & Armstrong Tract, map filed of record in the office of the Recorder of Alameda Co, lot 6 .... 7 43
73027 Evergreen Cemetery Association—In Trenor & Armstrong Tract, map filed of record in the office of the Recorder of Alameda Co, lot 7 .... 7 43
73027 Evergreen Cemetery Association—In Trenor & Armstrong Tract, map filed of record in the office of the Recorder of Alameda Co, se 25-100 acres of lot 9, and nw 3 50-100 acres of lot 10 10 20
73027 Evergreen Cemetery Association—In Trenor & Armstrong Tract, map filed of record in the office of the Recorder of Alameda Co, lot 8 .... 12 52
IN YOAKUM ESTATE, PORTION OF.
73031 Evergreen Cemetery Association—In Yoakum Estate, ne portion of, map filed of record in the office of the Recorder of Alameda Co, lot 1 .... 28 37
73031 Evergreen Cemetery Association—In Yoakum Estate, ne portion of, map filed of record in the office of the Recorder of Alameda Co, lot 2 .... 30 07
73031 Evergreen Cemetery Association—In Yoakum Estate, ne portion of, map filed of record in the office of the Recorder of Alameda Co, lot 3 .... 35 61
IN YOAKUM ESTATE, N. COR. OF.
73050 H Coffey—Mortgagee's Interest, in Yoakum Estate, No Cor, map filed of record in the office of the Recorder of Alameda Co, tract of land bounded ne by lot 3, se by ld of Harold George, sw by Beppin and Witch, por of cont'g 2 acres 20 50
IN YOAKUM ESTATE, S. W. POR. OF.
73052 Eugene Pousson—Mortgagee's interest, in Yoakum Estate, sw por of, map filed of record in the office of the Recorder of Alameda Co, tct of ld bounded n by ld of J L W Person, e by ld of Dowling, s by Weld Tract, w by Yoakum ave (except pce 150 ft by 200 ft conveyed to Eugene Weber), (except pce 50 ft by 200 ft conveyed to Robert H Jagoe), lot 2 .... 57 62
73060 W J Kaufman—In Yoakum Estate, sw por of, map filed of record in the office of the Recorder of Alameda Co, pc of ld bd on ne, and nw, and se by ld of McGinnis, and sw by County road No 1525, por of lot 4, imps, and poll tax for year 1907 .... 15 93
IN MAP OF PLOTS 6, 7, 8 YOAKUM TRACT.
73068 C Peterson—Mortgagee's interest, in Map of Plots 6, 7, 8 Yoakum Tract, map filed of record in the office of the Recorder of Alameda Co, tct of ld bd ne by ld of Lane, se by ld of Curtin, sw by ld of Dunne, nw by Grant ave .. 6 51
73072 Edith M Walbridge—In Map of Plots 6, 7, 8 Yoakum Tract, map filed of record in the office of the Recorder of Alameda Co, pce of ld beg at a pt on the nw line of Grant ave, 740 ft sw fm ne line of lot 8, sw along Grant ave, 100 ft by nw 118 ft, imps and pers prop 3 49
73077 H H Schaefer—In Map of Plots 6, 7, 8 Yoakum Tract, map filed of record in the office of the Recorder of Alameda Co, tct of ld bd ne by ld of Dunne, se by ld of Miller, sw by ld of Lane, nw by Grant ave, 69-100 of an acre, and imps 37 63
73085 Andrew Carlson—Mortgagee's interest, in Map of Plots 6, 7, 8 Yoakum Tract, map filed of record in the office of the Recorder of Alameda Co, tct of ld bd ne by ld of Dunne, se by Grant ave, sw by ld of Roza, nw by Pope Estate 6 03
IN BORTREE TRACT.
73093 Marianna S de Freitas—In Bortree Tract, map filed of record in the office of the Recorder of Alameda Co, lot 23 .... 3 36
73093 Marianna S de Freitas—In Bortree Tract, map filed of record in the office of the Recorder of Alameda Co, lot 24 .... 3 36
73093 Marianna S de Freitas—In Bortree Tract, map filed of record in the office of the Recorder of Alameda Co, lot 25 .... 3 36
73093 Marianna S de Freitas—In Bortree Tract, map filed of record in the office of the Recorder of Alameda Co, lot 26 .... 3 36
73093 Marianna S de Freitas—In Bortree Tract, map filed of record in the office of the Recorder of Alameda Co, lot 27 .... 3 35
73099 E C Bessell — In Bortree Tract, map filed of record in the office of the Recorder of Alameda Co, lot 29 ...... 3 36
IN FANNY DAVENPORT TRACT.
73122 R Higgs—In Fanny Davenport Tract, map filed of record in the office of the Recorder of Alameda Co, lot 1, blk "A" 2 81
73131 Quincy A Chase—In Fanny Davenport Tract, map filed of record in the office of the Recorder of Alameda Co, lot 13, blk A 1 43
73143 Frank Herald — In Fanny Davenport Tract, map filed of record in the office of the Recorder of Alameda Co, lot 42, blk A 1 43
73116 Frank Fratus et al—In Fanny Davenport Tract, map filed of record in the office of the Recorder of Alameda Co, lot 1, blk "B" 2 81
73167 J R McIntyre—In Fanny Davenport Tract, map filed of record in the office of the Recorder of Alameda Co, lot 12, and imps, blk "C" 1 89
73174 Annie L Nickerson—Mortgagee's Interest, in Turnbull Tract, map filed of record in the office of the Recorder of Alameda Co, lot 9 .... 7 90
IN RE-SUB OF WELD TRACT.
73197 George T Hawley—In Re-sub of Weld Tract, map filed of record in the office of the Recorder of Alameda Co, lot 21, blk A 3 36
73197 George T Hawley—In Re-sub of Weld Tract, map filed of record in the office of the Recorder of Alameda Co, lot 22, blk A 8 36
73197 George T Hawley—In Re-sub of Weld Tract, map filed of record in the office of the Recorder of Alameda Co, lot 40 .... 8 36
73199 George T Hawley—In Re-sub of Weld Tract, map filed of record in the office of the Recorder of Alameda Co, lot 12, blk B 3 36
73199 George T Hawley—In Re-sub of Weld Tract, map filed of record in the office of the Recorder of Alameda Co, lot 13, blk B 3 36
73208 Carlo Martinelli — In Re-sub of Weld Tract, map filed of record in the office of the Recorder of Alameda Co, lot 19, blk "B" 8 36
73205 A D Keeley—Mortgagee's Interest, in Re-sub of Weld Tract, map filed of record in the office of the Recorder of Alameda Co, lots 79-80, blk "B" 9 07
IN EVERETT TRACT.
73275 Lillian M Turner, in Everett Tract, map filed of record in the office of the Recorder of Alameda Co, lot 34, blk "A" 1 98
73278 Caroline A Turner—In Everett Tract, map filed of record in the office of the Recorder of Alameda Co, lot 35, blk A 1 93
73278 Caroline A Turner—In Everett Tract, map filed of record in the office of the Recorder of Alameda Co, lot 36, blk A 1 93
73297 F D Bullock—In Everett Tract, map filed of record in the office of the Recorder of Alameda Co, lot 57 ...... 1 93
73297 F D Bullock — In Everett Tract, map filed of record in the office of the Recorder of Alameda Co, lot 58 ..... 1 93
73297 F D Bullock — In Everett Tract, map filed of record in the office of the Recorder of Alameda Co, lot 59 ...... 1 93
73314 Curry Dickerson—In Everett Tract, map filed of record in the office of the Recorder of Alameda Co, lots 21 to 26 inc, blk "C" 8 55
73329 E J Gennelle—Mortgagee's Interest, in Everett Tract, map filed of record in the office of the Recorder of Alameda Co, lot 75, blk "C" 1 93
73342 Helen M Adams—In Everett Tract, map filed of record in the office of the Recorder of Alameda Co, lot 34, blk "D" 1 93
IN MONTE VISTA TRACT.
73355 Maria de Labrouse—In Monte Vista Tract, map filed of record in the office of the Recorder of Alameda Co, nw 25 ft of lot 7, blk "A" 1 93
73357 B M Halloway—In Monte Vista Tract, map filed of record in the office of the Recorder of Alameda Co, se 37½ ft of lot 8, blk "A". 1 94
73362 Fukutaro Takashuma — In Monte Vista Tract, map filed of record in the office of the Recorder of Alameda Co, lots 16 to 20, blk B, lots 29 to 33 and blk E, poll tax for year 1907 .... 4 50
IN YOAKUM EST, POR. OF BAKER'S SUB. OF LOTS 12 TO 17.
73381 B H Abbott—In Yoakum Est, por of Baker's Sub of Lots 12 to 17, map filed of record in the office of the Recorder of Alameda Co, lot 2, blk "A" 1 94
73383 J T Rogers—In Yoakum Est, por of Baker's Sub of Lots 12 to 17, map filed of record in the office of the Recorder of Alameda Co, lot 5, blk "A" 1 93
73383 J T Rogers—In Yoakum Est, por of Baker's Sub of Lots 12 to 17, map filed of record in the office of the Recorder of Alameda Co, lot 6, blk A 1 93
73385 J L Frazer—In Yoakum Est, por of Baker's Sub of Lots 12 to 17, map filed of record in the office of the Recorder of Alameda Co, lot 16, blk "A" 1 94
73389 William M Magary—In Yoakum Est, por of Baker's Sub of Lots 12 to 17, map filed of record in the office of the Recorder of Alameda Co, lot 22, blk "A" 1 94
73402 Babbette Luba—In Yoakum Est, por of Baker's Sub of Lots 12 to 17, map filed of record in the office of the Recorder of Alameda Co, lot 24, blk B 1 94
73405 John Monley—In Yoakum Est, por of Baker's Sub of Lots 12 to 17, map filed of record in the office of the Recorder of Alameda Co, lot 45, blk "B" 1 93
73405 John Monley—In Yoakum Est, por of Baker's Sub of Lots 12 to 17, map filed of record in the office of the Recorder of Alameda Co, lot 46, blk B 1 93
73405 John Monley—In Yoakum Est, por of Baker's Sub of Lots 12 to 17, map filed of record in the office of the Recorder of Alameda Co, lot 47, blk "B" 4 79
73406 C M Reed—In Yoakum Est, por of Baker's Sub of Lots 12 to 17, map filed of record in the office of the Recorder of Alameda Co, lot 48, blk B 97
IN LAUNDRY FARM (PORTION OF.)
73417 Harriet L Vesaria—Mortgagee's Interest, in Laundry Farm (portion of), map filed of record in the office of the Recorder of Alameda Co, tract of ld bd n by ld of Bearsch, e and s by Park Place, w by ld of Realty Syndicate (except 1 acre assessed to Catherine Perry) containing 6 acres 29 06
IN MAP OF LEONA TRACT.
73410 Helen M Winchell—In Map of Leona Tract, map filed of record in the office of the Recorder of Alameda Co, lot 8 .... 2 35
IN PARK PLACE (PORTION OF.)
73446 Frank B Singley—In Park Place (portion of), map filed of record in the office of the Recorder of Alameda Co, lot 11, blk 58 .... 1 94
73460 Foranz Hamm — In Park Place (portion of), map filed of record in the office of the Recorder of Alameda Co, s ½ of lot 7, blk 60 and s ½ of lot 19, blk 60 .... 1 94
73493 T P and M P Ferguson—In Park Place (portion of), map filed of record in the office of the Recorder of Alameda Co, lot 11, blk 63. 3 74
72493 T P and M P Ferguson—In Park Place (portion of), map filed of record in the office of the Recorder of Alameda Co, lot 12, blk 63 .. 96
73513 Conrad Scheerer — In Park Place (portion of), map filed of record in the office of the Recorder of Alameda Co, lot 22, blk 69 .... 1 93
73524 Home for Aged and Infirm Colored People — In Park Place (portion of), map filed of record in the office of the Recorder of Alameda Co, lot 22, blk 73 96
73524 Home for Aged and Infirm Colored People—In Park Place (portion of), map filed of record in the office of the Recorder of Alameda Co, lot 23, blk 73 96
73524 Home for Aged and Infirm Colored People—In Park Place (portion of), map filed of record in the office of the Recorder of Alameda Co, lot 24, blk 73, and imps 10 20
73524 Home for Aged and Infirm Colored People—In Park Place (portion of), map filed of record in the office of the Recorder of Alameda Co, lot 25, blk 73 97
IN BUENAVENTURA TRACT.
73541 Ambrose Martell—In Buenaventura Tract, map filed of record in the office of the Recorder of Alameda Co, n e 25 ft of lot 18, blk "A," 3 36
73542 W W Sherbourne—In Buenaventura Tract, map filed of record in the office of the Recorder of Alameda Co, sw 25 ft of lot 18, blk "A" 3 36
73549 George T Hawley—In Buenaventura Tract, map filed of record in the office of the Recorder of Alameda Co, lot 14, blk "B," and imps .. 2 81
73549 George T. Hawley—In Buenaventura Tract, map filed of record in the office of the Recorder of Alameda Co, lot 21, blk "B," and imps .. 2 35
73553 A H Brown—Mortgagee's Interest, in Buenaventura Tract, map filed of record in the office of the Recorder of Alameda Co, s ½ of lot 18, blk "B" 4 20
73559 T Daniels—In Buenaventura Tract, map filed of record in the office of the Recorder of Alameda Co, e ½ of lot 27, blk "B" 4 79
73574 Albert Mann—In Buenaventura Tract, map filed of record in the office of the Recorder of Alameda Co, lot 22, blk C, and imps 4 20
73575 Miranda MacKnell—In Buenaventura Tract, map filed of record in the office of the Recorder of Alameda Co, lot 23, blk C 6 21
73579 W H Donahue—Mortgagee's Interest, in Buenaventura Tract, map filed of record in the office of the Recorder of Alameda Co, lot 21, blk "C" 3 36
73599 William C Booth—In Buenaventura Tract, map filed of record in the office of the Recorder of Alameda Co, lot 15, blk "E" 1 89
73599 William C Booth—In Buenaventura Tract, map filed of record in the office of the Recorder of Alameda Co, lot 18, blk "E," and imps .. 2 81
73608 A Christafferson—In Buenaventura Tract, map filed of record in the office of the Recorder of Alameda Co, lot 22, blk E 5 05
IN MACY TRACT.
73620 John E Norton—In Macy Tract, map filed of record in the office of the Recorder of Alameda Co, lot 2, blk "A," and imps 1 43
73621 Anna Green—Mortgagee's Interest, in Macy Tract, map filed of record in the office of the Recorder of Alameda Co, lot 2, blk "A" 2 81
73646 Andrew Granlund—In Macy Tract, map filed of record in the office of the Recorder of Alameda Co, n por of lot 16, blk "E" 6 21
IN MOSS TRACT.
73704 John Tiedemann—Mortgagee's Interest—In Moss Tract, map filed of record in the office of the Recorder of Alameda Co, lot 6, blk C ... 15 62
73733 Joseph A Copes—In Moss Tract, map filed of record in the office of the Recorder of Alameda Co, lot 20, blk "D," imps and poll tax for the year 1907 .... 5 43
73734 Eliza Gang—Mortgagee's Interest—In Moss Tract, map filed of record in the office of the Recorder of Alameda Co, lot 20, blk "D" 2 35
73735 Vine F Kinney — In Moss Tract, map filed of record in the office of the Recorder of Alameda Co, lot 21, blk "D" 5 04
73735 Vine F Kinney — In Moss Tract, map filed of record in the office of the Recorder of Alameda Co, lot 22, blk "D" 5 04
73752 Citizen's Bank of Alameda—Mortgagee's Interest, in Moss Tract, map filed of record in the office of the Recorder of Alameda Co, lots 16-17, blk "E" 15 62
73771 S A McLaughlin—In Moss Tract, map filed of record in the office of the Recorder of Alameda Co, lots 21, 22, 23, blk F, and poll tax for year 1907 .... 4 50
73773 C A Packard—In Moss Tract, Map filed of record in the office of the Recorder of Alameda Co, lot 25, blk F ... 5 04
73773 C A Packard—In Moss Tract, Map filed of record in the office of the Recorder of Alamedo Co, lot 26, blk F .. 5 04
73780 Belle Adams—In Moss Tract, map filed of record in the office of the Recorder of Alameda Co, lot 8, blk "G" 5 03
73790 William Nicol—In Moss Tract, map filed of record in the office of the Recorder of Alameda Co, lot 23, blk "G" 5 03
73800 Mary Tighe—In Moss Tract, map filed of record in the office of the Recorder of Alameda Co, lot 12, blk H .. 1 89
73800 Mary Tighe—In Moss Tract, map filed of record in the office of the Recorder of Alameda Co, lot 13, blk H, and imps 2 81
73824 Mary Walsh—In Moss Tract, map filed of record in the office of the Recorder of Alameda Co, lot 21, blk I .. 1 89
73827 Christina E Peterson—In Moss Tract, map filed of record in the office of the Recorder of Alameda Co, lot 24, blk I 5 03
73829 H W Bray—In Moss Tract, map filed of record in the office of the Recorder of Alameda Co, lot 26, blk I 1 89
73830 Adelia M Bennett—In Moss Tract, map filed of record in the office of the Recorder of Alameda Co, lot 1, blk J 5 05
73852 James A Dennis—In Moss Tract, map filed of record in the office of the Recorder of Alameda Co, lot 6, blk K 5 05
73882 M G and E W West—In Moss Tract, map filed of record in the office of the Recorder of Alameda Co, lot 19, blk L 5 05
73883 Grace E Nash—In Moss Tract, map filed of record in the office of the Recorder of Alameda Co, lot 20, blk L 1 89
73897 M J Caldwell—In Moss Tract, map filed of record in the office of the Recorder of Alameda Co, lot 18, blk M 5 03
73907 Bertha L Pape—In Moss Tract, map filed of record in the office of the Recorder of Alameda Co, lot 7, blk "N," and imps 2 81
73908 Bertha L Pape—In Moss Tract, map filed of record in the office of the Recorder of Alameda Co, lot 8, blk "N" 1 89
73909 Gorge Pape—In Moss Tract, map filed of record in the office of the Recorder of Alameda Co, lot 9, blk "N" .. 1 89
73912 Ida C Tallon—In Moss Tract, map filed of record in the office of the Recorder of Alameda Co, lot 13, blk "N," and imps 14 10
73920 Viola Hull—In Moss Tract, map filed of record in the office of the Recorder of Alameda Co, lot 25, blk "N" 5 04
73921 Viola Hull—In Moss Tract, map filed of record in the office of the Recorder of Alameda Co, lot 26, blk "N" 5 03
73948 H E Joy—In Moss Tract, map filed of record in the office of the Recorder of Alameda Co, lot 4, blk Q 3 53
73971 R J Burrows—In Moss Tract, map filed of record in the office of the Recorder of Alameda Co, lot 23, blk R, and imps 2 01
73983 C E Moser—In Moss Tract, map filed of record in the office of the Recorder of Alameda Co, lot 18, blk "S" ... 3 54
73983 C E Moser—In Moss Tract, map filed of record in the office of the Recorder of Alameda Co, lot 19, blk "S," and imps 6 54
74053 Lulu S Taylor—In Moss Tract, map filed of record in the office of the Recorder of Alameda Co, lot 5, blk "X," and imps 9 56
74053 Lulu S Taylor—In Moss Tract, map filed of record in the office of the Recorder of Alameda Co, lot 6, blk "X" .. 3 54
IN ROSE TRACT.
74097 James A Tipping—In Rose Tract, map filed of record in the office of the Recorder of Alameda Co, lot 13 .... 2 02
74097 James A Tipping—In Rose Tract, map filed of record in the office of the Recorder of Alameda Co, lot 14 .... 2 01
74099 Mary A Smith—In Rose Tract, map filed of record in the office of the Recorder of Alameda Co, lot 16 .... 2 02
74108 Charles H Ackerson—In Rose Tract, map filed of record in the office of the Recorder of Alameda Co, lot 35 .... 2 02
74110 William M Coffey—In Rose Tract, map filed of record in the office of the Recorder of Alameda Co, lot 38 .... 2 02
74110 William M Coffey—In Rose Tract, map filed of record in the office of the Recorder of Alameda Co, lot 39 .... 2 01
74111 Eugene L Andrews—In Rose Tract, map filed of record in the office of the Recorder of Alameda Co, a strip of land lying ne of lot 1 and sw of 5th st, about 40 ft by 520 ft 1 43
74115 Joseph Wasser—In Rose Tract, map filed of record in the office of the Recorder of Alameda Co, lot 44 .... 2 01
74123 Mary A Ahern—In Rose Tract, map filed of record in the office of the Recorder of Alameda Co, lots 201, 202, and imps 3 53
74124 S McCarthy—Mortgagee's Interest, in Rose Tract, map filed of record in the office of the Recorder of Alameda Co, lot 201, 202 .... 3 53
74144 J M Dale—In Rose Tract, map filed of record in the office of the Recorder of Alameda Co, lot 231 .... 2 01
74144 J M Dale—In Rose Tract, map filed of record in the office of the Recorder of Alameda Co, lot 232 .... 2 02
74145 Tribune Publishing Company—In Rose Tract, map filed of record in the office of the Recorder of Alameda Co, lot 236 .... 2 01
74149 J F Catternick—In Rose Tract, map filed of record in the office of the Recorder of Alameda Co, lot 241 .... 2 02
IN ELMHURST PARK.
74185 Walter Kenyon—In Elmhurst Park, map filed of record in the office of the Recorder of Alameda Co, lot 54 .... 2 02
74187 David Ratner—In Elmhurst Park, map filed of record in the office of the Recorder of Alameda Co, lot 56 .... 2 01
74187 David Ratner—In Elmhurst Park, map filed of record in the office of the Recorder of Alameda Co, lot 57 .... 2 02
74188 Frank Baldacci—In Elmhurst Park, map filed of record in the office of the Recorder of Alameda Co, lot 61 ...... 2 01
74188 Frank Baldacci—In Elmhurst Park, map filed of record in the office of the Recorder of Alameda Co, lot 62 .... 2 02
74191 Mrs Ella M Bean—In Elmhurst Park, map filed of record in the office of the Recorder of Alameda Co, lot 73 .... 2 01
74191 Mrs Ella M Bean—In Elmhurst Park, map filed of record in the office of the Recorder of Alameda Co, lot 74 .... 2 02
IN BRIGGS TRACT.
74208 Kate E Voight—In Briggs Tract, map filed of record in the office of the Recorder of Alameda Co, lot 57, blk 1 5 03
74216 A M D'Azeuedo—Mortgagee's Interest, in Briggs Tract, map filed of record in the office of the Recorder of Alameda Co, lots 8, 9, blk 3 and sw 16 6-10 ft of lot 7, blk 3 .... 6 55
IN FOOTHILL PARK.
74258 S A Robertson—In Foothill Park, map filed of record in the office of the Recorder of Alameda Co, lot 23, blk H .. 3 36
IN ATHENS PARK.
74303 Jessie B Hayes—In Athens Park, map filed of record in the office of the Recorder of Alameda Co, lots 11-13, blk 23, and imps 3 28
74311 J S Myers—In Athens Park, map filed of record in the office of the Recorder of Alameda Co, lot 40, blk 53, and imps 4 78
74312 Jessie B Hayes—In Athens Park, map filed of record in the office of the Recorder of Alameda Co, unnumbered lot, 50x200 ft 6 21
IN E. 14TH ST. VILLA TRACT.
74325 Gertrude Murray—In E 14th St Villa Tract, map filed of record in the office of the Recorder of Alameda Co, lot 45, blk "B" 3 30
74329 Florence M Boyle—In E 14th St Villa Tract, map filed of record in the office of the Recorder of Alameda Co, lot 10, blk "B" 3 36
74330 Louis Heine—In E 14th St Villa Tract, map filed of record in the office of the Recorder of Alameda Co, lot 32, blk "B," and imps 2 81
IN ELMHURST TRACT.
74383 Manuel J Videl—In Elmhurst Tract, map filed of record in the office of the Recorder of Alameda Co, lot 11, blk "B" 96
74383 Manuel J Videl—In Elmhurst Tract, map filed of record in the office of the Recorder of Alameda Co, lot 12, blk "B" 96
74383 Manuel J Videl—In Elmhurst Tract, map filed of record in the office of the Recorder of Alameda Co, lot 13, blk "B" 96
74383 Manuel J Videl—In Elmhurst Tract, map filed of record in the office of the Recorder of Alameda Co, lot 14, blk "B" 97
74383 Manuel J Videl—In Elmhurst Tract, map filed of record in the office of the Recorder of Alameda Co, lot 15, blk "B" 96
74383 Manuel J Videl—In Elmhurst Tract, map filed of record in the office of the Recorder of Alameda Co, lot 22, blk "B," and imps 3 27
74383 Manuel J Videl—In Elmhurst Tract, map filed of record in the office of the Recorder of Alameda Co, lot 23, blk "B" 96
74383 Manuel J Videl—In Elmhurst Tract, map filed of record in the office of the Recorder of Alameda Co, lot 24, blk "B" 97
74388 M B Edwards—In Elmhurst Tract, map filed of record in the office of the Recorder of Alameda Co, lot 1, blk "C" 3 36
74394 Cecelia A Hayes—In Elmhurst Tract, map filed of record in the office of the Recorder of Alameda Co, lot 17, blk "C" 1 93
74394 Cecelia A Hayes—In Elmhurst Tract, map filed of record in the office of the Recorder of Alameda Co, lot 18, blk "C" 1 93
74406 Laura Stickney—In Elmhurst Tract, map filed of record in the office of the Recorder of Alameda Co, lot 10, blk "D" 96
74406 Laura Stickney—In Elmhurst Tract, map filed of record in the office of the Recorder of Alameda Co, lot 11, blk "D" 97
74406 Laura Stickney—In Elmhurst Tract, map filed of record in the office of the Recorder of Alameda Co, lot 12, blk "D" 96
74409 Jeremiah F Sullivan—In Elmhurst Tract, map filed of record in the office of the Recorder of Alameda Co, lot 18, blk "D" 1 95
74409 Jeremiah F Sullivan—In Elmhurst Tract, map filed of record in the office of the Recorder of Alameda Co, lot 19, blk "D" 1 95
74409 Jeremiah F Sullivan—In Elmhurst Tract, map filed of record in the office of the Recorder of Alameda Co, lot 20, blk "D" 1 95
74409 Jeremiah F Sullivan—In Elmhurst Tract, map filed of record in the office of the Recorder of Alameda Co, lot 21, blk "D" 1 95
74409 Jeremiah F Sullivan—In Elmhurst Tract, map filed of record in the office of the Recorder of Alameda Co, lot 22, blk "D" 1 94
74420 Ira C Fleming—In Elmhurst Tract, map filed of record in the office of the Recorder of Alameda Co, lots 20, 21, 22, 23, blk E, and poll tax year 1907 .... 4 50
74428 A C Linberg—In Elmhurst Tract, map filed of record in the office of the Recorder of Alameda Co, lot 39, blk "E" 1 93
74429 Unknown Owners—In Elmhurst Tract, map filed of record in the office of the Recorder of Alameda Co, lot 38, blk "E" 1 93
IN KINSELL TRACT, RESUBDIVISION.
74431 Mrs Lillie E Doherty—In Kinsell Tract, Resubdivision, map filed of record in the office of the Recorder of Alameda Co, lot 7, and imps, blk "A" 6 97
74431 Mrs Lillie E Doherty—In Kinsell Tract, Resubdivision, map filed of record in the office of the Recorder of Alameda Co, lot 8, and imps, blk "A" 6 97
74436 Delia Connelly—In Kinsell Tract, Resubdivison, map filed of record in the office of the Recorder of Alameda Co, lot 33, blk "A" 5 05
74438 Joseph R Connelly—In Kinsell Tract, Resubdivision, map filed of record in the office of the Recorder of Alameda Co, lot 34, blk "A" 5 03
74458 Harriet Lamon—In Kinsell Tract, Resubdivision, map filed of record in the office of the Recorder of Alameda Co, lot 22, blk "B," and e ½ of lot 21, blk "B" 6 55
74474 John P Maxwell—In Kinsell Tract, Resubdivision, map filed of record in the office of the Recorder of Alameda Co, lot 23, and imps, blk "C" 2 35
74495 F A Maimous—In Kinsell Tract, Resubdivision, map filed of record in the office of the Recorder of Alameda Co, lot 31 and imps, blk "D," and poll tax year 1907 .... 4 50
74506 C E Ingalls—In Kinsell Tract, Resubdivision, map filed of record in the office of the Recorder of Alameda Co, lot 39, blk "E" 3 53
74506 C E Ingalls—In Kinsell Tract, Resubdivision, map filed of record in the office of the Recorder of Alameda Co, lot 40, and imp, blk "E" 5 04
74513 Marie Stafford—In Kinsell Tract, Resubdivision, map filed of record in the office of the Recorder of Alameda Co, lots 1 to 5, blk "G" 15 62
74515 D L McBride—In Kinsell Tract, Resubdivision, map filed of record in the office of the Recorder of Alameda Co, lot 11, blk "G" 3 53
IN KINSELL TRACT.
74531 Hannah Day — In Kinsell Tract, map filed of record in the office of the Recorder of Alameda Co, lot 22, blk "I" 1 43
74531 Hannah Day — In Kinsell Tract, map filed of record in the office of the Recorder of Alameda Co, lot 23, blk "I" 1 42
IN KINSELL TRACT, RESUBDIVISION.
74537 William McCarthy—In Kinsell Tract, Resubdivision, map filed of record in the office of the Recorder of Alameda Co, lots 3 to 6, and imp, blk "J" 6 97
74542—J A Dennis — In Kinsell Tract, Re-sub, map filed of record in the office of the Recorder of Alameda Co, lot 16, blk "J" 3 53
74551 J J Rodgers—In Kinsell Tract, Re-sub, map filed of record in the office of the Recorder of Alameda Co, lot 30, blk "J" 1 43
74551 J J Rodgers — In Kinsell Tract, Re-sub, map filed of record in the office of the Recorder of Alameda Co, lot 31, and imps, bl k"J" .. 2 35
74562 Claude R Elliott—In Kinsell Tract, Re-sub, map filed of record in the office of the Recorder of Alameda Co, lot 11, blk "N" 2 02
74577 C Buch—In Kinsell Tract, Resub, map filed of record in the office of the Recorder of Alameda Co, lot 21, blk "O" 2 02
74577 C Buch — In Kinsell Tract, Re-sub, map filed of record in the office of the Recorder of Alameda Co, lot 22, blk "O" 2 01
74580 J J Rodgers — In Kinsell Tract, Re-sub, map filed of record in the office of the Recorder of Alameda Co, lot 24, blk "O" 1 43
74582 August Hare — In Kinsell Tract, Re-sub, map filed of record in the office of the Recorder of Alameda Co, lot 33, blk "O" 2 01
74584 Tilghman Brown—In Kinsell Tract, Re-sub, map filed of record in the office of the Recorder of Alameda Co, lot 25, blk "O" 2 61
IN HIGHLAND TRACT.
74603 Mamie Schwall—In Highland Tract, map filed of record in the office of the Recorder of Alameda Co, lots 35 and 36, and imps 4 20
74610 Alexander N Wilson — In Highland Tract, map filed of record in the office of the Recorder of Alameda Co, lot 26 .... 3 36
74610 Alexander N Wilson — In Highland Tract, map filed of record in the office of the Recorder of Alameda Co, lot 27 .... 3 35
74613 W C Booth—In Highland Tract, map filed of record in the office of the Recorder of Alameda Co, lot 33 ...... 1 43
74613 W C Booth—In Highland Tract, map filed of record in the office of the Recorder of Alameda Co, lot 34 ...... 1 42
74613 W C Booth—In Highland Tract, map filed of record in the office of the Recorder of Alameda Co, lot 43, and imps 2 35
IN MADISON SQUARE.
74618 Isabella P Soares—In Madison Square, map filed of record in the office of the Recorder of Alameda Co, lot 7 and n 10 ft of lot 6, and imps 9 28
74634 Lizzie Lux Pott—In Madison Square, map filed of record in the office of the Recorder of Alameda Co, lot 41 and s ½ of lot 40, and imps 9 74
74664 Katherine J Casey—In Madison Square, map filed of record in the office of the Recorder of Alameda Co, lot 149 .... 5 04
74664 Katherine J Casey—In Madison Square, map filed of record in the office of the Recorder of Alameda Co, Lot 150 .... 5 04
74667 Daniel Kalyjean—In Madison Square, map filed of record in the office of the Recorder of Alameda Co, ne 33 1-3 ft of lot 113 ...... 1 89
74673 E B and A L Stone—In Madison Square, map filed of record in the office of the Recorder of Alameda Co, lot 119 ,and imps 9 58
74716 Ida M Peabody—In Madison Square, map filed of record in the office of the Recorder of Alameda Co, lots 205-207-208-209-210-211 - 212 and lot 206, and imps 15 62
74716 Ida M Peabody—Pers prop .. 3 66
74725 Henry James Williams — In Madison Square, map filed of record in the office of the Recorder of Alameda Co, lot 215, and imps 2 81
74727 E B and A L Stone—In Madison Square, map filed of record in the office of the Recorder of Alameda Co, lot 225 .... 5 05
74756 Rose M Eaton—Mortgagee's Interest, in Madison Square, map filed of record in the office of the Recorder of Alameda Co, lots 276-281 .... 9 58
74760 David E Green—In Madison Square, map filed of record in the office of the Recorder of Alameda Co, lots 284 and s ½ lot 285, imps and poll tax for the year 1907 .... 4 50
74763 Robert C Anderson—In Madison Square, map filed of record in the office of the Recorder of Alameda Co, lot 287 and n ½ of lot 286, and imps 6 51
74772 G L Peabody—In Madison Square, map filed of record in the office of the Recorder of Alameda Co, lots 297-298 2 02
IN SUB OF FRANK SILVA TRACT.
74786 Isabella Cordes—In Sub of Frank Silva Tract, map filed of record in the office of the Recorder of Alameda Co, tract of ld bd n b ld of Du Ray Smith, se by ld of Parker, sw by lds of Parker and Hespich; w by lds of Bishop and Ross, por of lots 20-27, and imps 6 05
74791 Adeline H Brown — Mortgagee's Interest, in Sub of Frank Silva Tract, map filed of record in the office of the Recorder of Alameda Co, tract of ld bd ne by Foothill Road, se by ld of Parker, sw by ld of Parker, nw by land of Jas A Ross, lot 20 .... 9 58
IN STONE TRACT.
74805 Frank Frates Jr et al — In Stone Tract, map filed of record in the office of the Recorder of Alameda Co, lot 1, blk "A" 3 28
74805 Frank Frates Jr et al — In Stone Tract, map filed of record in the office of the Recorder of Alameda Co, lot 2, blk "A" 3 27
IN STONE TRACT (SUB OF LOTS 1 TO 5.)
74844 John Hamilton — In Stone Tract (Sub of Lots 1 to 5), map filed of record in the office of the Recorder of Alameda Co, lot 3, blk "D," imps and poll tax for 1907. 4 50
74869 Frances A Moore—In Stone Tract (Sub of lots 1 to 5), map filed of record in the office of the Recorder of Alameda Co, lot 11, blk F 4 78
74894 Lizzie Sargent—In Stone Tract (Sub of lots 1 to 5), map filed of record in the office of the Recorder of Alameda Co, lot 4, blk "L" and imps 21 96
74894 Lizzie Sargent—In Stone Tract (Sub of lots 1 to 5), map filed of record in the office of the Recorder of Alameda Co, lot 5, blk "I" 4 77
74894 Lizzie Sargent—In Stone Tract (Sub of lots 1 to 5), map filed of record in the office of the Recorder of Alameda Co, lot 6, blk "I" 4 77
IN MARION TRACT.
74915 Mary Fallon—In Marion Tract, map filed of record in the office of the Recorder of Alameda Co, lot 25 .... 4 78
74916 E D Fallon—In Marion Tract, map filed of record in the office of the Recorder of Alameda Co, lot 26 .... 4 79
74928 Mary Roggan — Mortgagee's Interest, in Marion Tract, map filed of record in the office of the Recorder of Alameda Co, lot 40 .... 4 79
74952 Gilbert C Smith—In Marion Tract, map filed of record in the office of the Recorder of Alameda Co, pce of ld beg at pt 226 10-12 ft se fm Orchard ave and 150 ft sw fm Orange st, th sw 62 31-100 ft by 50 ft deep se, por of lots 69, 70, 71 .... 1 94
74953 George T Hawley—In Marion Tract, map filed of record in the office of the Recorder of Alameda Co, pce of ld beg at pt on sw line of Orange st, 226 10-12 ft se fm Orchard ave, th se 50 ft by 150 ft sw, por of lots 69, 70, 71, and imps 1 43
74965 H E and F C Sebolt—In Marion Tract, map filed of record in the office of the Recorder of Alameda Co, lot 80 .... 17 64
IN RECREATION PARK.
74991 Charles L Kay—In Recreation Park, map filed of record in the office of the Recorder of Alameda Co, lot 63 .... 1 43
IN WARNER TRACT.
75006 Rosa Frus—In Warner Tract, map filed of record in the office of the Recorder of Alameda Co, nw ½ of lot 3, blk 2 .... 6 21
75015 B McAuley—Mortgagee's Interest, in Warner's Tract, Re-sub lots 17 to 20, map filed of record in the office of the Recorder of Alameda Co, lots 9-10, blk 2 .... 6 21
75024 E F Wentworth et al—In Warner Tract, Re-sub lots 11 and 12, map filed of record in the office of the Recorder of Alameda, lot 1, blk 3, and W 12 ft of lot 2, blk 3, imps and poll tax year 1907 .... 4 50
IN WARNER TRACT, RE-SUB. LOT 12.
75028 H C Morris—In Warner Tract, Re-sub lot 12, map filed of record in the office of the Recorder of Alameda Co, lots 7-8, blk 3 .... 6 21
IN WARNER TRACT.
75051 Annie Clemence, Administratrix—In Warner Tract, map filed of record in the office of the Recorder of Alameda Co, lot 1, blk 6 .... 4 79
75055 George McDonald—In Warner Tract, map filed of record in the office of the Recorder of Alameda Co, lot 6, blk 6 ...... 4 79
75057 Alexander P Doyle—In Warner Tract, map filed of record in the office of the Recorder of Alameda Co, lot [illegible], blk 6 4 78
75058 Alexander P Doyle—In Warner Tract, map filed of record in the office of the Recorder of Alameda Co, lot 9, blk 6 4 79
75074 H F Chase—Mortgagee's Interest, in Warner Tract, map filed of record in the office of the Recorder of Alameda Co, lots 12-13, blk 7 .... 22 [illegible]
IN WARNER TRACT RE-SUB. BLK 8.
75079 Joseph Galleazzi—In Warner Tract Re-sub blk 8, map filed of record in the office of the Recorder of Alameda Co, lots 13-14, blk 8 and lots 1-15, imps and poll tax year 1907 .... 4 50
IN WARNER TRACT.
75088 Patrick Brennon—In Warner Tract, map filed of record in the office of the Recorder of Alameda Co, lot 2, blk 9 .... 1 89
75088 Patrick Brennon—In Warner Tract, map filed of record in the office of the Recorder of Alameda Co, lot 8, blk 9 1 89
of Alameda Co, lot 3 ..... 1 89
75094 H C Morris—In Warner Tract, map filed of record in the office of the Recorder of Alameda Co lot 11, blk 9 .. 4 79
75094 H C Morris—In Warner Tract, map filed of record in the office of the Recorder of Alameda Co, lot 12, blk 9, and imps 7 64
75102 Mary Lund—Mortgagee's Interest, in Warner Tract, re-sub lots 7-18 to 20, map filed of record in the office of the Recorder of Alameda Co, lots 7-8, blk 10 ..... 6 21
IN WARNER TRACT.
75164 Augusta Rhyner—In Warner Tract, map filed of record in the office of the Recorder of Alameda Co, lot 7, blk 15 .. 4 78
75164 Augusta Rhyner—In Warner Tract, map filed of record in the office of the Recorder of Alameda Co, lot 8, blk 15 ... 4 78
75180 C H Wagner—In Warner Tract, map filed of record in the office of the Recorder of Alameda Co, lot 4, and imps, blk 16 .... 6 [illegible]
75190 Mary M Hahnenfelt—In Warner Tract, map filed of record in the office of the Recorder of Alameda Co, lot 1, blk 18 1 [illegible]
75191 Mary M Hahnenfelt—In Warner Tract, map filed of record in the office of the Recorder of Alameda Co, lot 2, blk 18 .... 1 [illegible]
IN WARNER TRACT, RE-SUB. LOT 13.
75233 F A Leach—In Warner Tract, Re-sub lot 13, map filed of record in the office of the Recorder of Alameda Co, lot 3, blk 20 .... 1 [illegible]
75233 F A Leach—In Warner Tract, Re-sub lot 13, map filed of record in the office of the Recorder of Alameda Co, lot 4, blk 20 .... 1 [illegible]
75241 Eliza P Hammersly—Mortgagee's Interest, in Warner Tract, map filed of record in the office of the Recorder of Alameda Co, lot 6, blk 22 [illegible]
75257 John E Young—In Warner Tract, map filed of record in the office of the Recorder of Alameda Co, lot 9, blk 24 .. [illegible]
75260 M L Hasley—In Warner Tract, map filed of record in the office of the Recorder of Alameda Co, lot 15, blk 24 lot 14, blk 24, and imps and poll tax pear 1907 .... 4 [illegible]
75286 J E McCormick—In Warner Tract, map filed of record in the office of the Recorder of Alameda Co, lot 8, blk 26, imps and poll tax 1907 ..... 4 [illegible]
75316 U E Gegling—In Warner Tract, map filed of record in the office of the Recorder of Alameda Co, lot 2, blk 29 [illegible]
75334 Sastenes Chamberlain — In Warner Tract, map filed of record in the office of the Recorder of Alameda Co, lot 5, blk 30 .. [illegible]
75334 Sastenes Chamberlain — In Warner Tract, map filed of record in the office of the Recorder of Alameda Co, lot 6, blk 30, and imps 6 21
75335 George and William Dawsett—In Warner Tract, map filed of record in the office of the Recorder of Alameda Co, lot 7, blk 30 .... [illegible]
75335 George and William Dawsett—In Warner Tract, map filed of record in the office of the Recorder of Alameda Co, lot 8, blk 30 .... [illegible]
75350 Annie Hamilton—In Warner Tract, map filed of record in the office of the Recorder of Alameda Co, lot 1[illegible], blk 31, and imps 6 21
IN WARNER TRACT, RESUBDIVISION OF BLOCK 34.
75409 David P Walter—In Warner Tract, Resubdivision of Blk 34, map filed of record in the office of the Recorder of Alameda Co, lot 40, blk 34, and imps 6 21
75409 David P Walter—In Warner Tract, Resubdivision of Blk 34, map filed of record in the office of the Recorder of Alameda Co, lot 41, blk 34 [illegible]
75417 A F Linge—In Warner Tract, Resubdivision of Blk 34 map filed of record in the office of the Recorder of Alameda Co, lots 48-50, blk 34, and lot 49, blk 34, imps and poll tax year 1907 .... 4 50
75421 Robert Hamilton—In Warner Tract, Resubdivision of Blk 34, map filed of record in the office of the Recorder of Alameda Co, lot 60, blk 34, imps and poll tax year 1907 4 [illegible]
75431 Anna W Booth—In Warner Tract, Resubdivision Blk 34, map filed of record in the office of the Recorder of Alameda Co, lot 69, and imps, blk 34 .... 4 [illegible]
75431 Anna W Booth—In Warner Tract, Resubdivision of Blk 34, map filed of record in the office of the Recorder of Alameda Co, lot 70, blk 34 .... 1 [illegible]
75432 Mary C Higgins—In Warner Tract, Resubdivision of Blk 34, map filed of record in the office of the Recorder of Alameda Co, lot 71, blk 34 1 [illegible]
75432 Mary C Higgins—In Warner Tract, Resubdivision of Blk 34, map filed of record in the office of the Recorder of Alameda Co, lot 72, blk 34, imps and pers prop .... 6 [illegible]
75448 Ada M Scranton—In Warner Tract, Re-sub of Blk 34, map filed of record in the office of the Recorder of Alameda Co, lot 100, blk 34 .... [illegible]
75450 Sophie A Wieland—In Warner Tract, Resubdivision of Blk 34, map filed of record in the office of the Recorder of Alameda Co, lot 102, and imps, blk 34 .... [illegible]
IN ALVIN TRACT.
75486 Henry Meyer—Mortgagee's Interest, in Alvin Tract, map filed of record in the office of the Recorder of Alameda Co, lots 43 to 48, and lots 112 to 114 .... 11 [illegible]
IN ANDREW JONES SUBDIVISION.
75544 Henry L and Mary Faust—In Andrew Jones Subdivision, map filed of record in the office of the Recorder of Alameda Co, sw 10 ft of lot 4, blk "A," and ne 3 ft of lot 5, blk "A" .... [illegible]
75602 G Simonetti—In Andrew Jones Subdivision, map filed of record in the office of the Recorder of Alameda Co, lot 7, blk "E" .... [illegible]
75613 Pietro Campini and James Papina—In Andrew Jones Subdivision, map filed of record in the office of the Recorder of Alameda Co, lot 5, blk "F" .... [illegible]
75621 Elizabeth A Durkee—In Andrew Jones Subdivision, map filed of record in the office of the Recorder of Alameda Co, lot 19, blk "F" .... 1 [illegible]
75636 Joseph Nigles — In Andrew Jones Subdivision, map filed of record in the office of the Recorder of Alameda Co, lot 9, blk "G" .... [illegible]
75636 Joseph Nigles—In Andrew Jones Subdivision, map filed of record in the office of the Recorder of Alameda Co, lot 10, blk "G," and imps 4 78
75648 Italian Bank—Mortgagee's Interests, in Andrew Jones Subdivision, map filed of record in the office of the Recorder of Alameda Co, lot 9, blk "H" .... 6 [illegible]
75649 Assunta Ginsti—In Andrew Jones Subdivision, map filed of record in the office of the Recorder of Alameda Co, lot 10, blk H .... [illegible]
75656 E F Liebrick—In Andrew Jones Subdivision—Map filed of record in the office of the Recorder of Alameda Co, lot 22, blk "H," poll tax for year 1907 .... 4 50
75659 Julia Osborn — In Andrew Jones Subdivision, map filed of record in the office of the Recorder of Alameda Co, lot 25, blk H, and imps .... 1 [illegible]
75663 Eliza Gray—In Andrew Jones

Subdivision, map filed of record in the office of the Recorder of Alameda Co, lot 2, and imps, blk "I" 10 62
75678 J C Patterson—In Andrew Jones Subdivision, map filed of record in the office of the Recorder of Alameda Co, lots 23-24, and imps, blk "J" 97
75683 John Riley—In Andrew Jones Subdivision, map filed of record in the office of the Recorder of Alameda Co, pce of ld beg at a pt on the sw line of 2nd st, 310 ft n fm Jones ave, and th n 40 ft by 100 ft w, por of blk "J". 3 36
75686 J A Parker—In Andrew Jones Sub, map filed of record in the office of the Recorder of Alameda Co, pce of ld beg at nw cor of 3d st and Jones ave, th ne 150 ft by 350 ft deep nw, por of blk "J," imps and pers prop 10 99
75733 G Giovannetti—In Andrew Jones Subdivision, map filed of record in the office of the Recorder of Alameda Co, lot 7, and imps, blk "M" 4 20
75734 A Giovannetti—In Andrew Jones Subdivision, map filed of record in the office of the Recorder of Alameda Co, lot 6, blk "M" 1 43
75741 William Pachler—In Andrew Jones Subdivision, map filed of record in the office of the Recorder of Alameda Co, lot 14, blk "M" 1 39
75744 Agostino Giovannoni—In Andrew Jones Subdivision, map filed of record in the office of the Recorder of Alameda Co, lot 19, blk "M" 1 43
75745 L Repetto—In Andrew Jones Subdivision, map filed of record in the office of the Recorder of Alameda Co, lot 24, blk "M" 3 36
75750 Mary F Pessano—In Andrew Jones Subdivision, map filed of record in the office of the Recorder of Alameda Co, lot 1, blk "N" 3 36
75752 Unknown Owners—In Andrew Jones Subdivision, map filed of record in the office of the Recorder of Alameda Co, lot 5, blk "N" 3 36
75753 Abraham Stralker—In Andrew Jones Subdivision, map filed of record in the office of the Recorder of Alameda Co, lot 6, blk "N" 3 36

IN BERTHIER'S ADD. TO JONES TRACT.

75763 Jessie E B[illegible]—In Berthier's Add. to Jones Tract, map filed of record in the office of the Recorder of Alameda Co, lot 15, blk 1 .... 1 93
75763 Jessie E Bunker—In Berthier's Add. to Jones Tract, map filed of record in the office of the Recorder of Alameda Co, lot 16, blk 1 .... 1 93
75764 Robert E Bunker—In Berthier's Add. to Jones Tract, map filed of record in the office of the Recorder of Alameda Co, lot 17, blk 1 1 94

IN BERTHIER'S ADD. TO JONES TRACT.

75764 Robert E Bunker—In Berthier's Add to Jones Tract, map filed of record in the office of the Recorder of Alameda Co, lot 18, blk 1 1 94
75764 Robert E Bunker—In Berthier's Add to Jones Tract, map filed of record in the office of the Recorder of Alameda Co, lot 19, blk 1 1 93
75766 Mary Ch[illegible]la—In Berthier's Add to Jones Tract, map filed of record in the office of the Recorder of Alameda Co, lot 24, blk 1, and imps, and lot 25, blk 1 .... 3 36
75768 Frank Birazza—In Berthier's Add to Jones Tract, map filed of record in the office of the Recorder of Alameda Co, lot 26, blk 1 .... 1 94
75770 Germano Santo—In Berthier's Add to Jones Tract, lots 1, 2, 3, 26, 27, 28, blk 2, imps and poll tax for the year 1907 .... 4 50
75776 Globato Cuneo—In Berthier's Add to Jones Tract, map filed of record in the office of the Recorder of Alameda Co, lot 15, blk 2 .... 1 93
75776 Globato Cuneo—In Berthier's Add to Jones Tract, map filed of record in the office of the Recorder of Alameda Co, lot 16, blk 2 .... 1 93
75780 Mary Churchlia—In Berthier's Add to Jones Tract, map filed of record in the office of the Recorder of Alameda Co, lots 3, 4, 5, 24, 25, 26, blk 3 .... 7 65
92 Italian American Bank—Mortgagee's Interest, in Berthier's Add to Jones Tract, map filed of record in the office of the Recorder of Alameda Co, lots 10, 11, 12, blk 4 .... 4 79

IN ELMHURST PARK NO. 2.

75814 J H Simpson—In Elmhurst Park No 2, map filed of record in the office of the Recorder of Alameda Co, lot 51 96
75814 J H Simpson—In Elmhurst Park No 2, map filed of record in the office of the Recorder of Alameda Co, lot 52. 97
75814 J H Simpson—In Elmhurst Park No 2, map filed of record in the office of the Recorder of Alameda Co, lot 53 96
75835 J H Deering—In Elmhurst Park No 2, map filed of record in the office of the Recorder of Alameda Co, lots 102 .... 2 01
75835 J H Deering—In Elmhurst Park No 2, map filed of record in the office of the Recorder of Alameda Co, lot 103 .... 2 02
75835 J H Deering—In Elmhurst Park No 2, map filed of record in the office of the Recorder of Alameda Co, lot 104 2 02
75839 Elmhurst Lumber Company—In Elmhurst Park No 2, map filed of record in the office of the Recorder of Alameda Co, lot 117........ 2 01

IN KINSELL TRACT NO. 2.

75857 E Henderson—In Kinsell Tract No 2, map filed of record in the office of the Recorder of Alameda Co, lot 9, blk 2.. 3 53
75857 E Henderson—In Kinsell Tract No 2, map filed of record in the office of the Recorder of Alameda Co, lot 10, blk 2 3 53
75861 Antonio B Sequira—In Kinsell Tract No 2, map filed of record in the office of the Recorder of Alameda Co, lot 8, blk 2........ 8 07
75868 W A Markley—In Kinsell Tract No 2, map filed of record in the office of the Recorder of Alameda Co, se 100 ft of lot 39, blk 3........ 3 53
75887 J W Bailey—Mortgagee's Interest, in Kinsell Tract No 2, map filed of record in the office of the Recorder of Alameda Co, lots 15 and 16, blk 7 .... 3 74
75888 Ulysses S Johnson—In Kinsell Tract No 2, map filed of record in the office of the Recorder of Alameda Co, lot 17, blk 7 3 53
75899 Joe B Herbert—In Kinsell Tract No 2, map filed of record in the office of the Recorder of Alameda Co, lot 5, blk 10 .... 3 36
75911 C A Moreno—In Kinsell Tract No 2, map filed of record in the office of the Recorder of Alameda Co, lot 26, blk 13 1 90
75920 R A Crothers—In Kinsell Tract No 2, map filed of record in the office of the Recorder of Alameda Co, lot 19, blk 14 .... 1 93
75920 R A Crothers—In Kinsell Tract No 2, map filed of record in the office of the Recorder of Alameda Co, lot 20, blk 14 .... 1 93
21 M J Sipsey—In Kinsell Tract No 2, map filed of record in the office of the Recorder of Alameda Co, lot 18, blk 14 .... 1 92
75931 J A Dennis—In Kinsell Tract, No 2, map filed of record in the office of the Recorder of Alameda Co, lot 19, blk 16 2 02
75935 Justin H McNeal—In Kinsell Tract No 2, map filed of record in the office of the Recorder of Alameda Co, lot 3, blk 17 .... 2 02
25 Justin H McNeal—In Kinsell Tract No 2, map filed of record in the office of the Recorder of Alameda Co, lot 4, blk 17 .... 2 01
75[illegible]1 G B Wilcox—In Kinsell Tract No 2, map filed of record in the office of the Recorder of Alameda Co, lot 1, blk 20 1 93
75951 G B Wilcox—In Kinsell Tract No 2, map filed of record in the office of the Recorder of Alameda Co, lot 2, blk 20 1 93

IN MAP OF E B & A L STONE CO'S LOTS.

75957 E B and A L Stone—In Map of E B & A L Stone Co's lots, map filed of record in the office of the Recorder of Alameda Co, lot 1........ 6 21
75957 E B and A L Stone—In Map of E B & A L Stone Co's lots, map filed of record in the office of the Recorder of Alameda Co, lot 2 .... 4 81
75986 Realty, Loan and Insurance Agency—Mortgagee's Interest, in map of E B & A L Stone Co's lots, map filed of record in the office of the Recorder of Alameda Co, lot 81 .... 24 79
76021 Kate Delavan—Mortgagee's interest, in Map of E B & A L Stone Co's lots, map filed of record in the office of the Recorder of Alameda Co, sw 10 95-100 ft of lot 213, ne 4 ft of lot 215, and entire lot 214 5 12

IN DUTTON (JANE) TRACT.

76068 Maria A Tole—In Dutton (Jane) Tract, map filed of record in the office of the Recorder of Alameda Co, tract of ld bd n by ld of I Hellman Jr, e by ld of Vargas, s by Foothill road, w by ld of I Hellman Jr, por of lot 7 .... 2 49
76069 Joaquin Levan—In Dutton (Jane) Tract, map filed of record in the office of the Recorder of Alameda Co, lots 10-11, imps and poll tax for year 1907 .... 4 50

IN BROADMOOR.

76074 Breed and Bancroft—In Broadmoor, map filed of record in the office of the Recorder of Alameda Co, lot 12, blk 3........ 4 46
76078 Breed and Bancroft—In Broadmoor, map filed of record in the office of the Recorder of Alameda Co, lot 18, blk 7 .... 4 46
76079 Breed and Bancroft—In Broadmoor, map filed of record in the office of the Recorder of Alameda Co, lot 5, blk 8 .... 4 46
76079 Breed and Bancroft—In Broadmoor, map filed of record in the office of the Recorder of Alameda Co, lot 6, b k 8 .... 2 35
76079 Breed and Bancroft—In Broadmoor, map filed of record in the office of the Recorder of Alameda Co, lot 7, blk 8 .... 4 46

IN BROADMOOR.

76079 Breed and Bancroft—In Broadmoor, map filed of record in the office of the Recorder of Alameda Co, lot 8, blk 8........ 2 81
76080 Breed and Bancroft—In Broadmoor, map filed of record in the office of the Recorder of Alameda Co, lot 4, blk 9........ 4 46
76080 Breed and Bancroft—In Broadmoor, map filed of record in the office of the Recorder of Alameda Co, lot 6, blk 9........ 4 46
76081 Breed and Bancroft—In Broadmoor, map filed of record in the office of the Recorder of Alameda Co, lot 5, blk 10........ 4 46
76081 Breed and Bancroft—In Broadmoor, map filed of record in the office of the Recorder of Alameda Co, lot 9, blk 10 .... 4 46
76085 Breed and Bancroft—In Broadmoor, map filed of record in the office of the Recorder of Alameda Co, lot 8, blk 14........ 4 46

IN FORD TRACT.

76134 Ellen F Kearney and Cecelia E Ford—In Ford Tract, map filed of record in the office of the Recorder of Alameda Co, lot 12........ 8 86
76135 Ellen F. Kearney and Cecelia E Ford—In Ford Tract, map filed of record in the office of the Recorder of Alameda Co, lot 18 .... 3 36

IN HILTON TRACT.

76156 Realty Owner's Association—In Hilton Tract, map filed of record in the office of the Recorder of Alameda Co, lot 16, blk B........ 1 43
76156—Realty Owners' Association—In Hilton Tract, map filed of record in the office of the Recorder of Alameda Co, lot 17, blk B 1 42
76156—Realty Owners' Association—In Hilton Tract, map filed of record in the office of the Recorder of Alameda Co, lot 18, blk B 1 43
76162 George W Steffens—In Hilton Tract, map filed of record in the office of the Recorder of Alameda Co, lot 7, blk B 3 36
27, blk B 3 36

IN EDEN TOWNSHIP.

"A."

78048 Antonio A Alexis—In Haywards Park Homestead Union, map filed of record in the office of the Recorder of Alameda Co, lots 5-6-13, blk 4, and imps 1 75

"B."

78085 E E Buffington—In John M Lewis Tract, map filed of record in the office of the Recorder of Alameda Co, lots 11 and 12, and imps........ 7 99
78156 Grace P Enos—Mortgagee's Interest, tract of ld bd n by ld of Breves, e by San Leandro and Hayward Road, s by ld of Mary Knox and Dutra, w by ld of J M de Silva; also tract of ld bd n by ld of J D Luiz, e by Hayward Road, s by lds of Thomas and Dutra, w by lds of Murphy Brothers, containing 11 acres 48 02
78158 Frank M Barrett—Fractional por of n ½ of Sec 30, T 2 s, R 1 w, 86 84-100 acres........ 14 94

IN ORCHARD TRACT.

78180 W H Barkhurst—In Orchard Tract, map filed of record in the office of the Recorder of Alameda Co, lot 30, blk A, and imps 4 03
78181 George D Gray—Mortgagee's Interest, in Orchard Tract, map filed of record in the office of the Recorder of Alameda Co, lot 30, blk A.. 5 21
78191 Henry Brace and Walter M Church—In Foothill Park No 2, map filed of record in the office of the Recorder of Alameda Co, lots 1 to 9, blk A, lots 1 to 20, blk B, lots 1 to 9, blk C, lots 11 to 22, blk C, lots 1 to 26, blk D, lots 1 to 13, blk E 18 98

"C."

78209 Central Land and Improvement Company—A three-cornered tract of ld in ne part of n ½ of ne ¼ of Sec 32, T 2 s, R 3 w, 40 acres........ 4 20
78210 Estate of John Chisholm—In Tide Lands Survey No 102, por Sec 23, T 3 s, R 3 w, 50 acres 5 45
78249 Frank S Calderia—Tract of ld bd n by ld of Maxwell, e by ld of Maxwell, s by ld of Machedo and Azevedo, w by ld of Mrs. Silva, 5 acres........ 6 75
78261 Alexander B Chappe—Tract of ld bd n by "E" st, e by ld of George Hesse, s by East st, w by "E" st, 2 693-1000 acres, and imps 7 85
78282 George Carlsen and Frederick Johnson—Tract of ld bd ne by San Lorenzo Creek, se by ld of Shinns, sw by lds of Fraga and De Rosa, nw by ld of Jorgensen, 32 08-100 acres, imps and pers prop... 1 68
78313 Joseph T de Costa—Tract of ld bd n by lds of J L Fagundo and J C Harris, e by ld of E A Haines, s by ld of J E Souza, w by ld of J E Barba, 25 acres, imps and pers prop 4 46

"D."

78332 Frank Dutra—Tract of ld bd n by Cemetery ave, e by ld of F W Kern, s by ld of Rachael Hayward et al and w by ld of Estate of Jorgensen, 10 acres, imps and poll tax 1907 .... 4 50
78397 Jose S Dutra—In Ashland Tract, map filed of record in the office of the Recorder of Alameda Co, tract of ld bd n by ld of Maria A Furtado, e by Ashland ave, s by ld of Jose Dutra et al, w by ld of Shimann et al, 1 acre; also tract of ld bd n by ld of C P R R, e by ld of Leal, s by ld of Marlin, w by ld of Pereira, 3 acres, imps and pers prop 1 74
78412 Annie Dethlefson—Tract of ld bd n by Roberts Landing Road, e by ld of L Anderson, s by ld of Peterson, w by ld of M C Dethlefson, 2 663-1000 acres, imps and pers prop... 1 12
78429 Darbee and Immel Oyster Company—In Tide Lands, fractional e ½ of nw ¼ of Sec 22, T 3 s, R 3 w, 71 acres 2 48
78429 Darbee and Immel Oyster Company—In Tide Lands, fractional se ¼ of Sec 15, T 3 s, R 3 w, 120 acres........ 3 47
78429 Darbee and Immel Oyster Company—In Tide Lands, fractional nw ¼ of Sec 15, T 3 s, R 3 w, 104 acres.... 2 48
78429 Darbee and Immel Oyster Company—In Tide Lands, se ¼ of sw ¼, sec 15, T 3 S, R 3 W, 80 acres........ 2 48
78429 Darbee and Immel Oyster Company—In Tide Lands, n ½ of sw ¼, sec 15, T 3 S, R 3 W, 40 acres........ 1 49
78429 Darbee and Immel Oyster Company—In Tide Lands, entire sec 16, T 3 S, R 3 W, 640 acres 13 37
78429 Darbee and Immel Oyster Company—In Tide Lands, n ½ of se ¼, sec 17, T 3 S, R 3 W, 480 acres........ 10 40
78429 Darbee and Immel Oyster Company—In Tide Lands, se ¼, sec 20, T 3 S, R 3 W, 160 acres 3 47
78446 J L Daniels—In Tide Lands, s ½ and fractional ne ¼ of sec 15, T 3 S, R 3 W, 424 acres 11 08
78446 J L Daniels—In Tide Lands, all of sec 16, T 3 S, R 3 W, 649 acres 15 80
78446 J L Daniels—In Tide Lands, se ¼ of sec 17, T 3 S, R 3 W, 160 acres 4 02
78446 J L Daniels—In Tide Lands, e ½ of sec 20, T 3 S, R 3 W, 320 acres 8 74
78446 J L Daniels—In Tide Lands, all except por of se ¼ sec 21, T 3 S, R 3 W, 630 acres 15 80
78446 J L Daniels—In Tide Lands, por lying nw of 5-mile limit of sec 22, T 3 S, R 3 W, 190 acres 5 21
78454 Anna H Darbee—All w of Tide-Lands of sec 4, T 3 S, R 3 W, 127 78-100 acres........ 3 47
78454 Anna H Darbee—S ½ of sec 5, T 3 S, R 3 W, 160 acres 3 38
78454 Anna H Darbee—Sec 8, T 3 S, R 3 W, 640 acres........ 12 39
78454 Anna H Darbee—Sec 9, T 3 S, R 3 W, 213 20-100 acres........ 4 46
78459 Joseph Egnacio—E ½ of ne ¼, and lots 1 and 2 of ne ¼ of sec 31, T 2 S, R 1 W, also nw ¼ of sec 32, T 2 S, R 1 W, contg 294 acres, imps and poll tax 1907........ 4 50

"F"

78553 Lee Fossett—Tct of ld bd ne by ld of O R and D Co, se by County road No 248, sw by ld of Isaac Fossett, nw by ld of De Lancy, 6.68 acres 14 62
78560 A V Feight—In Van Hoasear Tract, map filed of record in the office of the Recorder of Alameda Co, lot C-1, 46 72-100 acres, imps and pers prop 3 00

"G"

78605 Daniel S Garwood—Tct of ld bd n by ld of S J Peterson, e by ld of H Hoysofe, s by ld of M de Sousa and Ira E Henselwright, w by ld of S J Peterson, 13 37-100 acres and imps 19 38
78640 Alfred A Geandrot—Tct of ld bd n by lds of Suess and Pearson, e by ld of Goch and Walsh, s by ld of A M Whitton, w by Stanton ave, 6 50-100 acres and imps........ 8 82

"H"

78720 Peter Harder—Tract of ld bd n by Dublin Road, e by ld of Geary and Grindell and San Lorenzo Creek, s by San Lorenzo Creek, w by ld of J H Fege, 11 79-100 acres, imps and pers prop 4 44
78780 Polly S Halle—In Laurel Farm Tract, map filed of record in the office of the Recorder of Alameda Co, lot 15 and por lot 14, 13 374-1000 acres, and imps 67 90
78784 P S Halle—In Laurel Farm Tract, map filed of record in the office of the Recorder of Alameda Co, lot 15 and por lot 14, 13 374-1000 acres, and imps 62 90
78784 P S Halle—Pers prop........ 3 13

"J."

78848 H J Segar—Mortgagee's Interest, in Laurel Farm Tract, map filed of record in the office of the Recorder of Alameda Co, por lot 19........ 11 59

"K."

78873 Helen B Kimball—Tract of ld bd ne by ld of Smith, se by 40 ft road, sw by ld of R Silva, nw by Oak View Tract, 345-1000 acres 3 00
78882 Ivey Kersey—Tract of ld bd n by ld of Strowbridge, e by ld of Crowell, s by Foothill Road or Main st, w by Bridge st, 6 80-100 acres, and imps 17 14

"L."

78902 L A Lambert—Tract of ld bd n by ld of Stanton, e by ld of Whelton, s by ld of Stanton, w by ld of Stanton or in Anita L Stanton Tract, map filed of record in the office of the Recorder of Alameda Co, lot 31, 1 acre........ 2 87

"M."

78936 D C McColgan—Mortgagee's Interest, in Knox Tract, map filed of record in the office of the Recorder of Alameda Co, lot 19 .... 4 25
78947 Antone Lund—Tract of ld bd n by ld of J E Jensen, e by ld of Van Ness, s by County Road No 314 and w by ld of C A Beier, contg 7 acres, imps and poll tax 1907........ 4 50
78996 John Michelsen—Tract of ld bd n by ld of P Michelsen, e by ld of P Michelsen, s by ld of Winegar, w by Bay of San Francisco, 232 acres, and imps 6 45
78996 John Michelsen—Pers prop.... 2 67
78997 C L Hauschildt—Mortgagee's Interest, tract of ld bd n by ld of P Michelsen, e by ld of P Michelsen, s by ld of Winegar, w by Bay of San Francisco 24 27
79012 Modesta F Morrilla 1-3 int and J H Ravekes 2-3 int—In Tract of ld bd n by ld of J H Ravekes, e by ld of J H Ravekes, s by Joaquin ave, w by Grand ave, and imps, 50-100 acres 4 44
79019 Joseph F Machado—Tract of ld bd n by ld of Sullivan, e by ld of J S Tobin, s by William st, w by ld of Gularte, 16 acres, and imps.... 63 80
79039 C H Maloon—Tract of ld bd n by ld of D F Maloon, e by Crow Canyon road, s by ld of B. Maloon, w by ld of Jensen, 18 50-100 acres, and imps 10 40
79045 Millo Joe Enos—In Ashland Tract, map filed of record in the office of the Recorder of Alameda Co, tract of ld bd n by ld of Gonsalves, e by Ashland ave, s by lds of Rose, and w by lds of Shiman et al, contg 2 acres, imps and poll tax 1907........ 4 50
79103 Hans V Monsen—Tract of land bd n by San Lorenzo creek and s by lds of W H High, w by San Lorenzo creek, lot 17, blk "B," and imps........ 10 19
79135 Emma C Randall—Mortgagee's Interest, in Laurel Farm Tract No 18, map filed of record in the office of the Recorder of Alameda Co, contg 16 25-100 acres........ 15 29
79156 A McCartney—In Tide Lands, sec 28, lots 26-27-28 .... 9 41
79156 A McCartney—In Tide Lands, por sec 33, lots 3 and 4.... 4 46
79206 Manuel Numes—In Ward Tract, map filed of record in the office of the Recorder of Alameda Co, lots 1 to 3, blk 4, imps and poll tax 1907. 4 50
79283 Francis J Prada—S ½ of se 1-4, sec 20, T 3 s, R 1 w, 80 acres and imps........ 6 05
79283 Francis J Prada—Sw ¼ of sw ¼ of sec 21, T 3 s, R 1 w, 40 acres, and imps 2 81
79285 Charles E Palmer—In Ashland Orchard Tract, map filed of record in the office of the Recorder of Alameda Co, lot 4, 2 406-1000 acres 24 02
79286 Henry Pierce (Trustee)—sw por of sw 1-4 of sec 36, T 1 s, R 2 w, 80 acres 3 63
79287 Charles Prowse—In Ashland Tract, map filed of record in the office of the Recorder of Alameda Co, tract of ld bd n by ld of Babtista, e by Ashland ave, s by ld of M V Fortado, w by ld of Shiman et al, 75-100 acres........ 2 86
79287 Charles Prowse—Tract of ld bd n by ld of Cardoza, e by Ashland ave, s by ld of Mattos, w by ld of Shiman, 75-100 acres 2 86
79333 Pacific Oyster Company—In tide lands, sw 1-4 of sw 1-4 of sec 15, T 3 s, R 3 w, 40 acres 1 49
79333 Pacific Oyster Company—ne 1-4 of sec 20, T 3 s, R 3 w, 160 acres 4 02
79333 Pacific Oyster Company, fractional sec 21, T 3 s, R 3 w, 622 acres 14 74
79333 Pacific Oyster Company—w ½ of w ½ of sec 22, T 3 s, R 3 w, 106 acres 2 65
79333 Pacific Oyster Company—w ½ of nw 1-4 of sec 28, T 3 s, R 3 w, 80 acres........ 2 49
79333 Pacific Oyster Company—Fractional n ½ of s ½ of nw 1-4 of sec 28, T 3 s, R 3 w, 26 acres 1 49
79333 Pacific Oyster Company—ne 1-4 of sec 29, T 3 s, R 3 w, 160 acres and imps 14 37
79333 Pacific Oyster Company—Pers prop 11 06
79354 Pacific High Explosive Company—In Roberts Landing Property, Tract No. 5, map filed of record in the office of the Recorder of Alameda Co, 43 acres, and imps 91 98

"R."

79384 Francisco Rodrigues—In Haywards Park Homestead Union, map filed of record in the office of the Recorder of Alameda Co, lot 15, blk 4.. 3 00
79395 E B Clark—Mortgagee's Interest, tract of ld bd n by Knox ave, e by San Leandro and Hayward road, s by land of King, w by ld of Henriques, contg 7 acres 33 17
79402 M S Bulea—Mortgagee's Interest, in Ashland Tract, map filed of record in the office of the Recorder of Alameda Co, tract of land bd n by Maple st, e by ld of L P Rose, s by ld of J S Garcia and F L Vierra, w by ld of Picano; also tract of ld bd n by ld of M S Lewis, e by ld of M S Lewis, s by ld of J F Souza, w by Ashland ave, contg 4 50-100 acres........ 24-02
79484 Manuel A Rose—In Ashland Tract, map filed of record in the office of the Recorder of Alameda Co, tract of ld bd n by ld of Serpa et al, e by ld of Pereira, s by ld of Gonsalves, w bq Ashland ave, 1 acre, and imps 7 56
79491 J M Ramundo—Tract of ld bd n by lds of M H Garcia, e by lds of J H Garcia, s by ld of Hayes, w by C P R R right of way, 6 038-1000 acres 24 02

"S"

79534 Thomas McCauley—Mortgagee's Interest, in Ward Tract, map filed of record in the office of the Recorder of Alameda Co, lot 23 and ne 4 29-100 ft of lot 22, blk 6.. 6 44
79569 Joe Solto—In Ashland Tract, map filed of record in the office of the Recorder of Alameda Co, tract of ld bd n by ld of J F Noones, e by ld of J F Noones, s by ld of Serpa, w by ld of Shiman, and imps 4 04
79573 Antone Lewis and Enos J Stanton—In Ashland Tract, map filed of record in the office of the Recorder of Alameda Co, tract of ld bd n by ld of J P da Silva, e by ld of Oscar J Santa, s by ld of Holy Ghost Association, w by Laurel ave, 115-1000 acres, and imps 6 37
79611 Joaquin A Silveira—Tract of ld bd n by ld of Henrietta Baker, e by ld of Thomas Clives, s by ld of Piscanco, w by lds of Rota and Mortensen, 7 50-100 acres, imps and Pers prop 2 99
79637 Smith Oyster Company (a corp)—In tide lands, Sec 16, T 3 s, R 3 w, n ½ of Sec 29, T 3 s, R 3 w, sw 1-4 of Sec 15, T 3 s, R 3 w, sec 17, T 3 S, R 3 w, sec 20, T 3 s, R 3 w, 2400 acres........ 56 95
79637 Smith Oyster Company—In tide lands, Sec 16, T 3 s, R 3 w, n ½ of Sec 29, T 3 s, R 3 w, sw 1-4 of Sec 15, T 3 s, R 3 w, 2400 acres........ 56 95
79667 William Lawrence—Mortgagee's Interest, tract of ld bd n by ld of A N Hansen, e by ld of Palmtag and Heyer, s by ld of M C Tacker, w by Crow Canyon road, contg 6 87-100 acres 6 05
79671 Andrew Jones—Mortgagee's Interest, in Bellevue Park Tract, map filed of record in the office of the Recorder of Alameda Co, lot 12, blk 3 1 49
79679 M J Alameda—Mortgagee's Interest, tract of ld bd n by ld of M J Alameda, e by county road No 248 and lot of Everett, s by lds of Winton and Everett, w by ld of Alameda, contg 1 acre 2 35
79693 Catherine E Smith—In Stanton Tract No 1, map filed of record in the office of Recorder of Alameda Co, s 1-3 of lot 9, 3 018-1000 acres, imps and pers prop 1 75
79707 J E Faria—Mortgagee's Interest, tract of ld bd ne by ld of Fixiera, se by ld of Davina, sw by ld of Garcia and Rasmussen, nw by ld of Rasmussen, contg 20 acres........ 13 82
79777 Joe V da Silva—In Haywards Park Homestead Union, map filed of record in the office of the Recorder of Alameda Co, lot 7, blk 4........ 3 00

"W"

79895 J Wolff—In Russell City Map No 1, map filed of record in the office of the Recorder of Alameda Co, lot 16, blk 2.. 2 48
79906 John H Ward—In Ward Tract, map filed of record in the office of the Recorder of Alameda Co, lots 5 and 6........ 1 89
ameda Co, lots 5 and 6, blk 6 .... 1 89
79907 John F Ward—Tract of ld bd n by ld of A Rogers, Enos et al, and charter line of Town of San Leandro, e by Orchard st, s by Williams st, w by ld of M J Breves, 13 69 acres; also tract of ld bd nw by Williams st, ne by ld of J S Tobin, se by First st, sw by ld of J S Tobin, 19.34 acres 2 35
79922 Mrs Grace Webb—In Hayward's Park Homestead Union, map filed of record in the office of the Recorder of Alameda Co, lot 3, blk 9 3 00

"Z."

79946 A Zinger—Tract of ld bd n by Bay and Coast railroad, e by ld of McConaghy, s by county road, w by ld of William Roberts 8 74

IN MURRAY TOWNSHIP.

"A."

80505 J K Warner—Mortgagee's Interest, w ½ of ne ¼ and e ½ of ne ¼ of fractional Sec 17, T 3 s, R 3 e, contg 146 96-100 acres........ 18 41

"B."

80536 F F Baldwin—Ne ¼ of nw ¼ and nw ¼ of ne ¼ Sec 20, T 5 s, R 3 e, 160 acres........ 7 43
80539 Daniel Bagley—Sw ¼ of Sec 8, T 5 s, R 3 e, 160 acres.... 7 47
80549 Hannah Bugevich—Sw ¼ Sec 20, T 2 s, R 4 e, 160 acres.. 11 39
80561 E C Bruce—Ne ¼ Sec 18, T 4 s, R 4 e........ 6 47

"C."

80644 Joseph C Calhoun—Sw ¼ of Sec 36, T 3 s, R 2 e, 160 acres, and imps........ 8 82
80647 Adeline Reimes—Mortgagee's Interest, sw ¼ and por of nw ¼ Sec 23, T 3 s, R 2 e, contg 263 acres........ 55 94
80648 Louise Wegener—Mortgagee's Interest—Sw ¼ and por of nw ¼ Sec 23, T 3 s, R 2 e, contg 263 acres 35 62
80655 Luigi Schenone—Mortgagee's Interest, tract of ld bd n by county road no 2448, e by ld of Farrelly, s by ld of Clay, w by ld of Laumeister, por plot 27, contg 25 acres........ 11 59
80668 L McClure—Mortgagee's Interest, sw ¼ Sec 28, T 4 s, R 3 e, 160 acres........ 7 43

"D."

80677 John Dean—Possessory claim, nw ¼ of Sec 14, T 3 s, R 4 e, 160 acres........ 8 86
80678 Ellen Desmond (estate of), nw ¼ of Sec 22, T 2 s, R 3 e, 160 acres, and imps........ 15 35

"F."

80719 Chris Flannagan—A trangular pce of ld bd n and se by ld of Workman, sw county road leading from Dublin to Livermore, and imps........ 7 67
80735 Celestin Fontaine—In Rancho El Valle de San Jose, map filed of record in the office of the Recorder of Alameda Co, por lot 18, tract of ld bd n by Simeas and Burr, e by ld of Burr and Clark, s by ld of Faxton, w by ld of Shepherd, 9 17-100 acres........ 2 90

"H."

80784 William Hirst—n ½ of lot 2, of sw ¼ and n ½ of lot 1, of sw ¼ Sec 20, T 4 s, R 4 e, 103 11-100 acres........ 2 47
80784 William Hirst—E ½ of nw ¼ and nw ¼ of nw ¼ Sec 30, T 4 s, R 2 e, 131 46-100 acres 5 45
80790 David Haege—In Rancho Los Positas, map filed of record in the office of the Recorder of Alameda Co, pce of ld bd n by ld of Wilbur, e by ld of Lewin, s by lds of Montgomery and Leroy, being por of plot "J," 5 acres, and imps........ 4 51
80814 John Lewis—Mortgagee's Interest, por se ¼ Sec 34, T 3 s, R 2 e, lots 3 and 4, contg 14 acres........ 4 09

"J."

80822 Theodore Johnson—Pce ld adjacent to sw cor of Town of Livermore, tract of ld bd n by ld of Demartini, e by Livermore, s by ld of Smith, w by ld of Burr, 5 acres... 5 28

"K."

80840 David W and Helen L Kirkcaldy—In Rancho El Valle de San Jose, map filed of record in the office of the Recorder of Alameda Co, tract of ld bd n by ld of Schween Co, e by ld of Lilenthal, s by ld of Schween, w by ld of Anspacher Bros, 25 acres, imps and pers prop 3 02

"L."

80863 Lorraine Mining Company—All land in Alameda county of Sec 32, T 3 s, R 4 e (excepting nw ¼ of nw ¼), 320 acres, and imps........ 24 26

"M."

80871 Sophie Marsch—In se ¼ of Sec 25, T 2 s, R 2 e, lots 9 and 12, and imps........ 7 67
80900 Christian Markman—nw ¼ of sw ¼ of Sec 25, T 2 s, R 2 e, and imps........ 14 83
80913 Joseph Mears—E ½ of ne ¼ of Sec 28, T 4 s, R 3 e, 80 acres 4 46
80921 A G Montgomery—In Rancho Los Positas, map filed of record in the office of the Recorder of Alameda Co, tract of ld bd n by ld of Hoegs, e by ld of Lewin, s by ld of McNally, w by lds of Merritt and Montgomery & Montgomery; also in Rancho Los Positas, map filed of record in the office of the Recorder of Alameda Co, tract of ld bd n by ld of Montgomery, e by ld of Montgomery, s by ld of Merritt, w by ld of Fireman's Fund Ins Co, 9 50-100 acres, imps and pers prop.. 6 80
80955 Livermore Valley Bank—Mortgagee's Interest, tract of ld bd n by ld of Nevin, e by plot 15, Rancho El Valle de San Jose, s by county road, Dublin to Livermore, w by ld of Nevin and Co, and county road No 2028, contg 109 78-100 acres 23 60

"O."

80964 Mrs. Ellen Owens—Se ¼ of sw ¼ of Sec 23, T 6 s, R 2 e, and n ½ of ne ¼ and ne ¼ of nw ¼ of Sec 26, T 2 s, R 2 e, 160 acres, and imps.. 4 09

"P."

80998 Frederick J Palm—Sw ¼ of Sec 12, T 2 s, R 3 e, 160 acres, and imps........ 7 90
81040 Bank of Livermore—Mortgagee's Interest, nw ¼, Sec 10, T 3 s, R 2 e, 160 acres.... 10 21

"S."

81068 Joe S Silveira—Nw ¼ of Sec 30, T 2 s, R 2 e, 160 acres, imps and pers prop........ 6 80
81071 San Francisco and San Joaquin Coal Company—Se ¼ of Sec 22, T 3 s, R 3 e, 160 acres 3 73
81071 San Francisco and San Joaquin Coal Company—Entire Sec 25, T 3 s, R 3 e, 640 acres 12 52
81071 San Francisco and San Joaquin Coal Company—Entire Sec 26, T 3 s, R 3 e, 640 acres, and imps........ 169 59
81071 San Francisco and San Joaquin Coal Company—Entire Sec 30, T 3 s, R 4 e, 631 acres 12 51
81071 San Francisco and San Joaquin Coal Company—Nw ¼ of nw ¼ of Sec 32, T 3 s, R 4 e, 40 acres........ 1 43
81071 San Francisco and San Joaquin Coal Company—W ½ and fractional w por of e ½ Sec 29, T 3 s, R 4 e, 350 acres 7 89
81071 San Francisco and San Joaquin Coal Company—N ½ of fractional ne ¼ and n ½ of lots 1 and 2, of nw ¼ of Sec 31, T 3 s, R 4 e, 156 79-100 acres........ 4 20

"T."

81107 D M Teeter—In Rancho El Valle de San Jose, map filed of record in the office of the Recorder of Alameda Co, tract of ld bd n by Town of Livermore and ld of Robertson, e by Co Road, s by ld of Lilienthal, w by ld of Groth, being por plot 23-24, 241 35-100 acres, and imps 95 67
81116 Livermore Savings Bank—Mortgagee's interest, in Tract of ld bd n by Central Pacific Railroad, e by lds of Taylor and Taylor, s by ld of Emart, w by ld of Fassett and May, contg 36 acres........ 18 41
81121 Joe Tickell—ne ¼, Sec 30, T 4 s, R 4 e, 160 acres, and imps 8 86
81121 Joe Tickell—Pers prop 4 28
81123 Ella Taylor—Pce of ld by ne by Co Road, se by ld of Calkins, s by ld of Greenbaum, w by ld of Sailon, 50-100 acres, and imps........ 6 47
81123 Ella Taylor—Pers prop........ 1 76
81158 John H Wise—se ¼ of nw ¼, Sec 20, T 5 s, R 4 e, 40 acres 3 47
81159 Ben White—s ½ of Sec 4, T 5 s, R 3 e, 320 acres, and imps 16 34
81179 Julia E Winchell—In Southern Addition Adjacent to Livermore, map filed of record in the office of the Recorder of Alameda Co, tract of ld bd n by lds of Stanley and Bartlett and Lizzie st, e by ld of Conrad, s by lds of Still and Bank of Livermore, w by ld of Bank of Livermore.. 1 70
Livermore, tract of ld bd n by lds of Stanley and Bartlett and Lizzie st, e by ld of Conrad, s by lds of Still and Bank of Livermore, w by ld of Bank of Livermore. 1 70

IN OAKLAND TOWNSHIP.

IN VERNON PARK SUB OF LOTS 5 TO 11.

81516 E B Plummer—In Vernon Park Sub of Lots 5 to 11, map filed of record in the office of the Recorder of Alameda Co, lot 23, blk U, and imps 6 05
81524 Julia B Foster—Mortgagee's Interest, in Vernon Park Sub of Lots 5 to 11, map filed of record in the office of the Recorder of Alameda Co, lots 14 and 15, blk U... 12 89
81526 Catherine A Cook—Mortgagee's Interest, in Vernon Park Sub of Lots 5 to 11, map filed of record in the office of the Recorder of Alameda Co, lot 18, blk U.. 3 28
81532 F W Pratt—In Vernon Park Re-sub of Lots 5 to 11, map filed of record in the office of the Recorder of Alameda Co, lot 17, blk U 6 69

BROADWAY VILLA TRACT.

81569 H Matherson—In Broadway Villa Tract, map filed of record in the office of the Recorder of Alameda Co, lot 5. 6 69
81569 H Matherson—In Broadway Villa Tract, map filed of record in the office of the Recorder of Alameda Co, lot 6, and imps 10 82
81571 Fred E Reed—In Broadway Villa Tract, map filed of record in the office of the Recorder of Alameda Co, lot 12 2 35
81571 Fred E Reed—In Broadway Villa Tract, map filed of record in the office of the Recorder of Alameda Co, lot 13 .... 2 35
81577 Anna Warra—In Broadway Villa Tract, map filed of record in the office of the Recorder of Alameda Co, lot 26 .... 2 35
81577 Anna Warra—In Broadway Villa Tract, map filed of record in the office of the Recorder of Alameda Co, lot 27 .... 2 35

IN BROADWAY TERRACE.

81586 Frank Clark—In Broadway Terrace, map filed of record in the office of the Recorder of Alameda Co, lot 13, blk A 2 57
81587 A H Brown—In Broadway Terrace, mortgagee's interest, map filed of record in the office of the Recorder of Alameda Co, lot 13, blk A 4 63
81596 Anna B McDonald—In Broadway Terrace, map filed of record in the office of the Recorder of Alameda Co, lot 35, blk A........ 4 63
81611 W T Ross—In Broadway Terrace, map filed of record in the office of the Recorder of Alameda Co, that por of lot 1 lying east of lot 26, por lot 1 blk B........ 1 43
81611 W T Ross—In Broadway Terrace, map filed of record in the office of the Recorder of Alameda Co, lot 26, blk B 2 34
81677 W T Ross—In Broadway Terrace, map filed of record in the office of the Recorder of Alameda Co, lot 27, blk B 4 20
81623 C E Peterson—In Broadway Terrace, map filed of record in the office of the Recorder of Alameda Co, lot 46, blk D 4 62
81623 C E Peterson—In Broadway Terrace map filed of record in the office of the Recorder of Alameda, Co, lot 47, blk D 4 63
81627 Thomas Hewitt—In Broadway Terrace, map filed of record in the office of the Recorder of Alameda Co, lot 10, blk E 4 63
81636 D McMullan—Mortgagee's Interest, in Broadway Terrace, map filed of record in the office of the Recorder of Alameda Co, lot 21, blk F... 10 82
81638 Du Ray Smith—In Broadway Terrace, map filed of record in the office of the Recorder of Alameda Co, lot 33, blk F 4 63
81647 Bessie G Cassell, in Broadway Terrace, map filed of record in the office of the Recorder of Alameda Co, lot 35, blk G........ 4 63
81669 Lida M Hume—In Broadway Terrace, map filed of record in the office of the Recorder of Alameda Co, lots 36 to 40 inc, blk H........ 2 81
81670 A S McDonald—Mortgagee's Interest, in Broadway Terrace, map filed of record in the office of the Recorder of Alameda Co, lots 36 to 40 inc, blk H........ 7 43

PLOT 33.

81704 A S McDougal—In Plot 33, map filed of record in the office of the Recorder of Alameda Co, tract of ld bd n by Ocean View ave, e by Rock Ridge and ld of Read, s by Vernon Park and ld of Read, w by ld of Olive Hamilton, 4 18-100 acres.... 20 83
81707 Charles I Wright—In Plat 33, map filed of record in the office of the Recorder of Alameda Co, pce of ld beg at a pt on center line of Ocean View ave at intersection ne bdy line of Vicente Peralta Reserve, th se 7½ chains, ne 3 26-100 chains, nw 7 08-chains, sw 1 06-100 chains, nw 37-100 chains, nw 1 44-100 chains to beg, contg 2 acres 8 12
81708 A S MacDougall—In Plot 33, map filed of record in the office of the Recorder of Alameda Co, tract of ld bd n by Berkeley Rock Company, e by Broadway, s by Broadway, w by Vernon Park 9 74
81709 H E Wright—In Plot 33, map filed of record in the office of the Recorder of Alameda Co, tract of ld bd n by ld of Berkeley Rock Company, e by ld of A S MacDougall and Ocean View ave, s by ld of A S MacDougall and Ocean View ave, w by ld of Wright, 1 80-100 acres 7 43

PLOT 73.

81710 Frank Casaurang—In Plot 73, map filed of record in the office of the Recorder of Alameda Co, pce of ld beg at ne cor of Plot 73, th s on e line of Pryal lane, th w thereon 280 8-12 ft, n 546 7-12 ft to n line of plot 73, th e thereon 260 4-12 ft to beg, 3 acres, and imps 20 37

PLOT 33.

81712 Elizabeth H Potter—Mortgagee's Interest, in Plot 33, map filed of record in the office of the Recorder of Alameda Co, tract of ld bd n by ld of Berkeley Rock Company, e by ld of Wright, s by ld Peoples Water Co and Ocean View ave, w by ld of Peoples Water Co and Broadway 11 59

IN AMENDED MAP OF UNIVERSITY HEIGHTS.

81758 L Titus—Mortgagee's Interest, in Amended Map of University Heights, map filed of record in the office of the Recorder of Alameda Co, lot 17 .... 2 57
81770 A D Curtiss—Mortgagee's Interest, in Amended Map of University Heights, map filed of record in the office of the Recorder of Alameda Co, lots 12, 13, 14 .... 6 70
81777 E R Lamb—In Amended Map of University Heights, map filed of record in the office of the Recorder of Alameda Co, lot 80 .... 2 57
81781 Louis Titus—In Amended Map of University Heights, map filed of record in the office of the Recorder of Alameda Co, lot 79 .... 4 63
81781 Louis Titus—In Amended Map of University Heights, map filed of record in the office of the Recorder of Alameda Co, lot 81 .... 2 57
81781 Louis Titus—In Amended Map of University Heights, map filed of record in the office of the Recorder of Alameda Co, lot 82 .... 2 56
81781 Louis Titus—In Amended Map of University Heights, map filed of record in the office of Recorder of Alameda Co, lot 83 .... 2 57

IN MOUNTAIN AND HILL LANDS.

81809 Alva C Mee—In Mountain and Hill Lands, map filed of record in the office of the Recorder of Alameda Co, tract of ld bd n, e and s by ld of Alexander, w by Tuohys second addition, por of Plot Q, contg 1 50-100 acres........ 3 81
81822 Alphonse J Mervy—In Tuohy's Second Addition, map filed in the office of the Recorder of Alameda Co, lots 12 and and 16, and imps, also, in Tuohy's Second Addition, map filed of record in the office of the Recorder of Alameda Co, pce of ld beg at a pt on the w line of Arch st, 654 ft n fm Eunice st, th s 54 ft, th w 267 ft, th n 3 2-10 ft, th ne 275 46-100 ft to beg, por lots 13-14-15, blk F, and imps........ 15 96
81825 Jefferson Schoonover—Mortgagee's interest, in Tuohy's Second Addition, map filed of record in the office of the Recorder of Alameda Co, pce of ld beg at a pt on the w line of Arch st, 654 ft n fm Eunice st, th sw 267 26-100 ft to a pt on e line of Spruce st, 603 21-100 ft n fm Eunice st, th n 53 23-100 ft, ne 167 16-100 ft, s 25 ft, ne 125 ft, to w line of Arch st, th s 83 04-100 ft to beg, por lots 13-14-15, blk F 18 16
81844 J C Cope—In Tuohy's Second Addition, map filed of record in the office of the Recorder of Alameda Co, s 75 ft of lot 28, blk F, imps and pers prop 5 18
81845 M E Howlett—Mortgagee's interest, in Tuohy's Second Addition, map filed of record in the office of the Recorder of Alameda Co, s 75 ft of lot 28, blk F 42 45
81846 John Tuohy—In Tuohy's Second Addition, map filed of record in the office of the Recorder of Alameda Co, lot 3, blk G........ 4 92
81846 John Tuohy—In Tuohy's Second Addition, map filed of record in the office of the Recorder of Alameda Co, lot 4, blk G........ 4 92
81846 John Tuohy—In Tuohy's Second Addition, map filed of record in the office of the Recorder of Alameda Co, lot 5, blk G........ 4 92

IN HIGHLANDS.

81872 B W Morse—In Highlands, map filed of record in the office of the Recorder of Alameda Co, lot 16, blk 1, and imps 1 43
81880 James Lee—In Highland, map filed of record in the office of the Recorder of Alameda Co, lot 4, blk 1, and imps... 6 97
81919 John H Spring—Tract of ld bd n by county line, e by ld of Sterling, s by Solano av, w by Regents Park No 2........ 64 [illegible]

IN PERALTA PARK, SUB OF LOTS 19, 20, 21, 31.

81943 Charles A. Love—In Peralta Park, Sub of Lots 19, 20, 21, 31, map filed of record in the office of the Recorder of Alameda Co, n 48 ft of lot 56, blk 19 .... 2 71
81945 Charles Grass—In Peralta Park, Sub of Lots 19, 20, 21, 31, map filed of record in the office of the Recorder of Alameda Co, that por not assessed to C. A Love of lot 56, blk 19 .... 2 71
81951 C L Cook—In Peralta Park, Sub of Lots 19, 20, 21, 31, map filed of record in the office of the Recorder of Alameda Co, lot 6[illegible], blk 31.. 2 [illegible]
81960 E L Baker—In Peralta Park, Sub of Lots 19, 20, 21, 31, map filed of record in the office of the Recorder of Alameda Co, lot 1[illegible]8, blk 30 2 71
81962 Frances J Johnson—In Peralta Park, Sub of Lots 19, 20, 21, 31, map filed of record in the office of the Recorder of Alameda Co, lot 1[illegible]3, blk 28. 2 71
81962 Frances J Johnson—In Peralta Park, Sub of Lots 19, 20, 21, 31, map filed of record in the office of the Recorder of Alameda Co, lot 1[illegible]8, blk 28. [illegible]
81964 Mary T Gardner—In Peralta Park, Sub Lots 19, 20, 21, 31, map filed of record in the office of the Recorder of Alameda Co, lot 114, blk 30.. 2 71
81964 Mary T Gardner—In Peralta Park, Sub Lots 19, 20, 21, 31, map filed of record in the office of the Recorder of Alameda Co, lot 115, blk 30.. 2 71
81964 Mary T Gardner—In Peralta Park, Sub Lots 19, 20, 21, 31, map filed of record in the office of the Recorder of Alameda Co, lot 116, blk 30.. 2 71
81970 E L Baker—In Peralta Park, Sub of Lots 19, 20, 21, 31, map filed of record in the office of the Recorder of Alameda Co, lot 169, blk 23. 2 71
81971 Cheeney and Berry—In Peralta Park, Sub of Lots 19, 20, 21, 31, map filed of record in the office of the Recorder of Alameda Co, lot 172, blk 23 2 71
81975 Frances J Johnson—In Peralta Park, Sub of Lots 19, 20, 21, 31, map filed of record in the office of the Recorder of Alameda Co, lot 151 blk 24.. 2 71
81975 Frances J Johnson—In Peralta Park, Sub of Lots 19, 20, 21, 31, map filed of record in the office of the Recorder of Alameda Co, lot 154 blk 24.. 2 71
81977 C M Gaudin—In Peralta Park, Sub of Lots 19, 20, 21, 31, map filed of record in the office of the Recorder of Alameda Co, lot 187, blk 24........ 2 71

IN DOMINGO PERALTA HOMESTEAD.

81980 E I Fitzgerald—In Domingo Peralta Homestead, map filed of record in the office of the Recorder of Alameda Co, that por lying n of Town of Berkeley and e of ld of Judson and Shepard, lot 8, and imps........ 18 [illegible]

IN CHRISTIANIA TRACT.

81995 L G Young—Mortgagee's Interest, in Christiania Tract, map filed of record in the office of the Recorder of Alameda Co, lots 16 to 24 inc, 37 and 38, blk E........ 16 [illegible]
82019 Charlotte Lacy—In Christiania Tract, map filed of record in the office of the Recorder of Alameda Co, lot 44, blk F .... 2 [illegible]
82033 A F Merriman—In Christiania Tract, map filed of record in the office of the Recorder of Alameda Co, lot 71 and n ½ of lot 72, blk F........ 2 [illegible]
82036 Maggie J London—In Christiania Tract, map filed of record in the office of the Recorder of Alameda Co, lot 80, blk F........ 2 [illegible]
82036 Maggie J London—In Christiania Tract, map filed of record in the office of the Recorder of Alameda Co, lot 8, blk F .... 2 [illegible]
82047 H W Carpenter—An undivided 1-3 interest in tract of ld bd n by ld of Judson Dy and Powder Company, and Coast Manufacturing Supply Company, s by Sunset Terrace, w by Bay of San Francisco and Right of Way of Northern Rail Company contg 15 90-100 acres, and imps.. 77 [illegible]
82071 Central Pacific Railroad Company (a corporation), 8000 feet more or less of wharf known as "Long Wharf," beg at intersection of said wharf with what is known as Oakland Mole and running westerly toward Goat Island to the end of said wharf at or near West bdy line of County of Alameda, including slips and wings at end of said wharf .... 3826 [illegible]

IN MAP OF WOODLAND PARK.

82075 Central Land Co—Mortgagee's interest, in map of Woodland Park, map filed of record in the office of the Recorder of Alameda Co, lot 28 .... 4 20

IN HOTEL CLAREMONT TRACT NO. 2.

82176 Bernard S McMahon—In Hotel Claremont Tract No 2, map filed of record in the office of the Recorder of Alameda Co, lot 26, blk 4.. 10 82

IN DELL C. WOODWARD'S SUBDIVISION OF PAGODA HILL.

82188 Elizabeth Henry—In Dell C Woodward's subdivision of Pagoda Hill, map filed of record in the office of the Recorder of Alameda Co, lot 10 .... 8 27
82188 Elizabeth Henry—In Dell C Woodward's subdivision of Pagoda Hill, map filed of record in the office of the Recorder of Alameda Co, lot 11 .... 8 27
82188 Elizabeth Henry—In Dell C Woodward's subdivision of Pagoda Hill, map filed of record in the office of the Recorder of Alameda Co, lot 12 .... 8 27
82188 Elizabeth Henry—In Dell C Woodward's subdivision of Pagoda Hill, map filed of record in the office of the Recorder of Alameda Co, lot 13 and imps 29 15

IN MAP OF NORTH TERRACE.

82198 North Terrace Land Company—In map of North Terrace, map filed of record in the office of the Recorder of Alameda Co, lot 31 .... 4 [illegible]
82198 North Terrace Land Company—In map of North Terrace, map filed of record in the office of the Recorder of Alameda Co, lot 32... [illegible]
82198 North Terrace Land Company—In map of North Terrace, map filed of record in the office of the Recorder of Alameda Co, lot 33 .... 4 00
82198 North Terrace Land Company—In map of North Terrace, map filed of record in the office of the Recorder of Alameda Co, lot 34 .... [illegible]
82198 North Terrace Land Company—In map of North Terrace, map filed of record in the office of the Recorder of Alameda Co, lot 53 .... 1[illegible]
82198 North Terrace Land Company—In map of North Terrace, map filed of record in the office of the Recorder of Alameda Co, lot 54........ 1 89
82202 A Johnston—In Map of North Terrace, map filed of record in the office of the Recorder of Alameda Co, lot 63.. 4 [illegible]
82202 A Johnston—In map of North Terrace, map filed of record in the office of the Recorder of Alameda Co, lot 64 .... [illegible]
82205 Harris Steffan—In map of North Terrace, map filed of record in the office of the Recorder of Alameda Co, lot 73 .... 4 00
82205 Harris Steffan—In map of North Terrace, map filed of record in the office of the Recorder of Alameda Co, lot 74 .... [illegible]
82205 Harris Steffan—In map of North Terrace, map filed of record in the office of the Recorder of Alameda Co, lot 111 .... [illegible]
82205 Harris Steffan—In map of North Terrace, map filed of record in the office of the Recorder of Alameda Co, lot 112 .... 4 [illegible]
82207 North Terrace Land Company—In map of North Terrace, map filed of record in the office of the Recorder of Alameda Co, lot 143. .... 4 [illegible]
82207 North Terrace Land Company—In map of North Terrace, map filed of record in the

office of the Recorder of Alameda Co, lot 144 ...... 3 99
82207 North Terrace Land Company —In map of North Terrace, map filed of record in the office of the Recorder of Alameda Co, lot 149 ...... 3 99
82207 North Terrace Land Company —In map of North Terrace, map filed of record in the office of the Recorder of Alameda Co, lot 150 ...... 4 00
82207 North Terrace Land Company —In map of North Terrace, map filed of record in the office of the Recorder of Alameda Co, lot 151 ..... 3 99
82207 North Terrace Land Company —In map of North Terrace, map filed of record in the office of the Recorder of Alameda Co, lot 152 ...... 4 00
82207 North Terrace Land Company —In map of North Terrace, map filed of record in the office of the Recorder of Alameda Co, lot 153 ...... 3 99
82207 North Terrace Land Company —In map of North Terrace, map filed of record in the office of the Recorder of Alameda Co, lot 154 ...... 4 00

IN PIEDMONT HEIGHTS.

82227 H Y Clark—Mortgagee's interest, in Piedmont Heights, map filed of record in the office of the Recorder of Alameda Co, sw 1 87-100 acres, lot 8 ...... 5 45

IN BROOKSIDE PARK.

82250 Mathilda Birdsall—In Brookside Park, map filed of record in the office of the Recorder of Alameda Co, lot 14, blk 2, and imps........ 13 44
82252 R S Shelton—Mortgagee's interest, in Brookside Park, map filed of record in the office of the Recorder of Alameda Co, lot 18, blk 2.. 16 21
82259 W A H Connor—In Brookside Park, map filed of record in the office of the Recorder of Alameda Co, lot 15 ...... 25 27
82264 F L Clark — In Brookside Park, map filed of record in the office of the Recorder of Alameda Co, e 20 ft of s 25 ft of lot 3, blk 3..... 2 57

IN BAY VIEW TERRACE.

82270 San Francisco Trust Company —In Bay View Terrace, map filed of record in the office of the Recorder of Alameda Co, lot 10 ...... 4 63

IN MAP OF KEY ROUTE TERRACE NO. 2.

82303 Ruby Johnson—In map of Key Route Terrace No 2, map filed of record in the office of the Recorder of Alameda Co, lot 11, blk 2.. 1 67
82310 Josephine Walworth—In map of Key Route Terrace No. 2, map filed of record in the office of the Recorder of Alameda Co, lots 17 and 18, blk 2 ...... 1 67
82320 Central Berkeley Land Company, in map of Key Route Terrace No 2, map filed of record in the office of the Recorder of Alameda Co, lot 26 ...... 3 73
82320 Central Berkeley Land Company, in map of Key Route Terrace No 2, map filed of record in the office of the Recorder of Alameda Co, lot 27 ...... 3 73
82320 Central Berkeley Land Company, in map of Key Route Terrace No 2, map filed of record in the office of the Recorder of Alameda Co, lot 28 ...... 3 73
82320 Central Berkeley Land Company, in map of Key Route Terrace No 2, map filed of record in the office of the Recorder of Alameda Co, lot 29 ...... 3 73
82320 Central Berkeley Land Company, in map of Key Route Terrace No 2, map filed of record in the office of the Recorder. of Alameda Co, lot 30 ...... 3 74
82330 W H Morrall—In map of Key Route Terrace No 2, map filed of record in the office of the Recorder of Alameda Co, lot 19, blk 3........ 1 67
82342 O F Erickson—In map of Key Route Terrace No 2, map filed of record in the office of the Recorder of Alameda Co, lot 32, blk 3 .... 1 67
82344 Central Berkeley Land Company, in map of Key Route Terrace No 2, map filed of record in the office of the Recorder of Alameda Co, lot 1, blk 4 ...... 3 74
82361 Lydia E Gibbs—Map of Key Route Terrace No 2, map filed of record in the office of the Recorder of Alameda Co, lot 18, blk 4........ 1 68
82419 E L Coryell—In map of Key Route Terrace No 2, map filed of record in the office of the Recorder of Alameda Co, lot 32, blk 5 ...... 1 67
82440 C H Warren—In map of Key Route Terrace No 2, map filed of record in the office of the Recorder of Alameda Co, lot 8, blk 5 ...... 1 67

IN NORTHBRAE.

82588 Celia A Hayward—In Northbrae, map filed of record in the office of the Recorder of Alameda Co. lot 26, blk 12 4 92
82588 Celia A Hayward—In Northbrae, map filed of record in the office of the Recorder of Alameda Co. lot 27, blk 12 4 92
[illegible] Margaret E Haywood — In Northbrae Tract, map filed of record in the office of the Recorder of Alameda Co lot 28, blk 12 ...... 4 92

IN REGENTS' PARK MAP NO. 4.

82610 Louis Titus and J H Spring—In Regents' Park map No 4, map filed of record in the office of the Recorder of Alameda Co, lot 8 blk 1.. 2 83
82640 Louis Titus and J H Spring —In Regents' Park map No 4, map filed of record in the office of the Recorder of Alameda Co, lot 9, blk 1 .. 2 83
82650 Louis Titus and J H Spring —In Regents' Park map No 4, map filed of record in the office of the Recorder of Alameda Co, lot 1, blk 4.. 2 83
82650 Louis Titus and J H Spring —In Regents' Park map No 4, map filed of record in the office of the Recorder of Alameda Co, lot 2, blk 4.. 2 83
82650 Louis Titus and J H Spring —In Regents' Park map No 4, map filed of record in the office of the Recorder of Alameda Co, lot 3, blk 4.. 2 83
82650 Louis Titus — In Regents' Park map No 4, map filed of record in the office of the Recorder of Alameda Co, lot 4, blk 4 ...... 2 83
82650 Louis Titus and J H Spring —In Regents' Park map No 4, map filed of record in the office of the Recorder of Alameda Co, lot 5, blk 4 2 83
82650 Louis Titus and J H Spring —In Regents' Park map No 4, map filed of record in the office of the Recorder of Alameda Co, lot 6, blk 4.. 2 83
82650 Louis Titus and J H Spring —In Regents' Park map No 4, map filed of record in the office of the Recorder of Alameda Co, lot 7, blk 4.. 2 83
82650 Louis Titus and J H Spring —In Regents' Park map No 4, map filed of record in the office of the Recorder of Alameda Co, lot 8, blk 4 . 2 83
82650 Louis Titus and J H Spring —In Regents' Park map No 4, map filed of record in the office of the Recorder of Alameda Co, lot 9, blk 4... 2 83
82652 Louis Titus and J H Spring —In Regents' Park map No 4, map filed of record in the office of the Recorder of Alameda Co. lot 80, blk 4.. 2 83
82652 Louis Titus and J H Spring —In Regents' Park map No 4, map filed of record in the office of the Recorder of Alameda Co, lot 31, blk 4.. 2 83
82652 Louis Titus and J H Spring In Regents' Park map No 4, map filed of record in the office of the Recorder of Alameda Co, lot 52, blk 4.. 2 83
82652 Louis Titus and J H Spring —In Regents' Park map No 4, map filed of record in the office of the Recorder of Alameda Co, lot 83, blk 4.. 2 83
82652 Louis Titus and J H Spring —In Regents' Park map No 4, map filed of record in the office of the Recorder of Alameda Co, lot 84, blk 4.. 2 83
82652 Louis Titus and J H Spring —In Regents' Park map No 4, map filed of record in the office of the Recorder of Alameda Co, lot 85 blk 4.. 2 83
82652 Louis Titus and J H Spring—In Regents' Park map No 4, map filed of record in the office of the Recorder of Alameda Co, lot 86, blk 4.. 2 83
82652 Louis Titus and J H Spring —In Regents' Park map No 4, map filed of record in the office of the Recorder of Alameda Co, lot 87, blk 4.. 2 83
82666 Louis Titus and J H Spring —In Regents' Park map No 4, map filed of record in the office of the Recorder of Alameda Co, lot 13, blk 10.. 2 83
82666 Louis Titus and J H Spring —In Regents' Park map No 4, map filed of record in the office of the Recorder of Alameda Co, lot 14, blk 10.. 2 83
82666 Louis Titus and J H Spring —In Regents' Park map No 4, map of record filed in the office of the Recorder of Alameda Co, lot 15, blk 10.. 2 83
82666 Louis Titus and J H Spring —In Regents' Park map No 4, map filed of record in the office of the Recorder of Alameda Co, lot 16, blk 10.. 2 83

IN REGENTS' PARK MAP NO. 6.

82702 James Cropper—In Regents' Park map No 6, map filed of record in the office of the Recorder of Alameda Co, lot 20, blk 9 ...... 2 83
82703 Alice E Cropper—In Regents' Park map No 6, map filed of record in the office of the Recorder of Alameda Co, lot 21, blk 9 ...... 2 83
82704 John J Cropper—In Regents' Park map No 6, map filed of record in the office of the Recorder of Alameda Co, lot 22, blk 9 ...... 2 83

IN REGENTS' PARK NO. 7.

82743 County Line Land Company —In Regents' Park No 7, map filed of record in the office of the Recorder of Alameda Co, lot 1, blk 1.. 2 83
82743 County Line Land Company —In Regents' Park No 7, map filed of record in the office of the Recorder of Alameda Co, lot 2, blk 1... 2 83
82743 County Line Land Company —In Regents Park No 7, map filed of record in the office of the Recorder of Alameda Co, lot 3, blk 1.... 2 83
82743 County Line Land Company —In Regents Park No 7, map filed of record in the office of the Recorder of Alameda Co, lot 4, blk 1.... 2 83
82743 County Line Land Company —In Regents Park No 7, map filed of record in the office of the Recorder of Alameda Co, lot 5, blk 1.... 2 83
82743 County Line Land Company. —In Regents Park No 7, map filed of record in the office of the Recorder of Alameda Co, lot 6. blk 1.... 2 83

IN PLEASANTON TOWNSHIP.

"A"

84020 H H Crane—Mortgagee's interest, sw ¼ of frac sec 5, t 5 s, r 2 e, and se ¼ of sec 6, t 5 s, r 2 e.......... 9 74
84032 Hugo K Asher—In Batchelder Rancho, map filed of record in the office of the Recorder of Alameda Co, tract 1, 11 55-100 acres, and imps.. 42 09
84032 Hugo K Asher—In Batchelder Rancho, map filed of record in the office of the Recorder of Alameda Co, pers prop 2 61

"C"

84102 W W Chamberlain—In Batchelder Tract, map filed of record in the office of the Recorder of Alameda Co, lots 49 and 50 .... 4 46

"D"

84125 B F Deal—In Sunol, map filed of record in the office of the Recorder of Alameda Co, tract of ld bounded n by private road, e by county road, s by land of W Day, w by lands of Day and O Von Raven, and imps...... 14 30
84130 J S Dungan—In Sunol, Walter blk, map filed of record in the office of the Recorder of Alameda Co, entire 2 27-100 acres 5 45

"E"

84151 Manuel S Escobar—In Pleasanton Homestead, map filed of record in the office of the Recorder of Alameda Co, tract of ld bounded n by Arroyo del Valle, e by lands of G S de Escoba, s by Vineyard ave, w by land of F S Freitas, 1 acre and imps 7 43

"H"

84212 A C Hinz Estate Company—In Rancho El Valle de San Jose, por Plot 39, map filed of record in the office of the Recorder of Alameda Co, tract of ld bounded n by ld of G Schoof, e b ld of G Schoof, s by ld of L D Dickson, w by ld of G Schoof, 38 26-100 acres.... 12 39

"K"

84258 Charles D Kleinclaus — In Batchelder Rancho, tract 15, map filed of record in the office of the Recorder of Alameda Co, 10 20-100 acres and imps 19 31

"M"

84325 C H Marshall—All interest in 7 1-20 acres tract of ld beg at se cor of se ¼ of s 4, t 3 s, r 1 w, th w 20 rods, e 22 10-33 rods, s 53 1-3 rods to beg, 7 5-100 acres, and imps 11 40
84325 C H Marshall—Pers prop.... 2 61
84327 Wilson McCuen — Tract of ld bounded n by ld of Michael, e by ld of Michael, s by ld of Spring Valley Water Company, w by ld of Spring Valley Water Company 2 48
84329 Ada S Machado—se ¼ of se ¼ of sec 33, t 2 s, r 1 w, 40 acres, poll tax 1907........ 4 50

"N"

84331 Carmine Najar—Sw ¼ of sec 12, t 5 s, r 2 e, 160 acres, and imps 12 45
84348 Lavina A Priest—In Rancho El Valle de San Jose, map filed of record in the office of the Recorder of Alameda Co, sub of Plot 52, Bernal map, ne ¼ of lot "F," 5 acres 2 38
84348 Lavina A Priest—In Rancho El Valle de San Jose, map filed of record in the office of the Recorder of Alameda Co, sub of Plot 52, Bernal map, s ½ of lot "G," 10 acres, and imps 11 49
84348 Lavina A Priest—Pers prop.. 2 61
84356 Lavina A Priest—In Rancho El Valle de San Jose, map filed of record in the office of the Recorder of Alameda Co, sub of Plot 52, Bernal map, s ½ of lot F, 10 acres 4 46
84356 Lavina A Priest—In Rancho El Valle de San Jose, map filed of record in the office of the Recorder of Alameda Co, sub of Plot 52, Bernal map, nw ¼ of lot F, 5 acres 2 48

"R"

84367 F S Rowley—Por of ne ¼ of ne ¼ of sec 14, t 3 s, r 1 w, 10 acres, tract of ld bounded n by ld of F G Rosa, e by ld of Dougherty, s by ld of Estate of E T Green, w by ld of est of E T Green.. 2 48
84382 Anna C Rohling—Nw ¼ of sec 24, t 3 s, r 1 w, 160 acres, and se ¼ of sec 14, t 3 s, r 1 w, 160 acres, imps and pers prop 4 73
84387 Mrs Della Roval—In Rancho El Valle de San Jose, por of plot 1, map filed of record in the office of the Recorder of Alameda Co, tract of ld bounded n by ld Western Pacific Railway Co, e by ld of V Linsela, s by county road No 1530, w by ld of Lilienthal, 833-1000 acres 2 48
84391 C M Reed—In Batchelder Rancho Tract, map filed of record in the office of the Recorder of Alameda Co, por of nw ¼ of Sec 8, T 4 s, R 1 E, lot 22, 11 16-100 acres, and imps 16 34
84391 C M Reed—In Rancho El Valle de San Jose, Por Plot 52, map filed of record in the office of the Recorder of Alameda Co, sub Bernal map nw ¼ of lot F, 5 acres..... 2 48

"S."

84406 Manuel J de Silva—In Rancho El Valle de San Jose, map filed of record in the office of the Recorder of Alameda Co, lot 9 and por of lot 8, map of Rose estate property, 41 32-100 acres, and imps, poll tax for year 1907....... 4 50
84420 H H Seawell—In Batchelder Rancho Tract, map filed of record in the office of the Recorder of Alameda Co, lot 24, por of nw ¼ Sec 8, T 4 S, R 1 E, 11 27-100 acres, and imps 20 30

"T."

84462 Tolliver Aerial Navigation Company—Tract of ld bd n by ld of Frick, e by ld of Frick, s by ld of Frick, w by ld of Frick, 2 29-100 acres and imps 5 45
84469 Union Trust Company of San Francisco—In Rancho El Valle de San Jose, por lot "A," map filed of record in the office of the Recorder of Alameda Co, tract of ld bd e by ld of Spring Valley Water Company, sw by Bond st, nw by ld of Western Pacific Railway Co, 6 acres..... 1 49

"V."

84473 Charles C Volberg, F H Clark (trustees)—In Batchelder Rancho, map filed of record in the office of the Recorder of Alameda Co, tract of ld bd n b ld of Batchelder, e by ld of Sunol Land and Imp Co, w by Batchelder ave, 5 11-100 acres, and imps 6 44

"W."

84493 Rosalie Sammie—Mortgagee's interest, In Batchelder Rancho, map filed of record in the office of the Recorder of Alameda Co, por of lot 17, containing 11 13-100 acres... 6 44

IN WASHINGTON TOWNSHIP.

"A"

85002 Joe G and William Avala—In Decoto, map filed of record in the office of the Recorder of Alameda Co, lots 7-8-9 and 10, blk 43........ 2 35
85038 Manuel Avila—In Decoto, map filed of record in the office of the Recorder of Alameda Co, lots 1-2-15-16, blk 77.... 2 35
85038 Manuel Avila—In Decoto, map filed of record in the office of the Recorder of Alameda Co, lots 9 and 10, blk 41.. 1 43
85069 D S Allegre—Tract of ld bd n by ld of J S G Gomes, e by ld of A B Azevedo, s by Alameda creek, w by ld of D Wiegman and R Lemos Jr, 13 24-100 acres, and imps ... 4 85
85073 J G and W A Avila—Tract of ld bd n by ld of A Garcia, e by ld of J S Bettencourt, s by ld of F Faria, w by lds of M F P Oliviera and J P Faria, 4 48-100 acres 6 05
85073 J G and W A Avila—In Union City, map filed of record in the office of the Recorder of Alameda Co, lots 1 to 5 in blk F, and imps 4 66
85087 J P Rodrigues—Mortgagee's interest, tract of ld bd n by ld of da Roza, e by right of way of C P R R, s by Union st, w by ld of Sage; also tract of ld bd n by ld of da Roza, e by ld of Amaral, s by Union st, w by ld of Stivers 5 93
85091 Manuel S Andrade—Tract of ld bd n by ld of M P Amaral, e by ld of Joe Pacheco, s by Co rd, Haywards to Niles, w by ld of N P Amaral, 3 acres, and imps 5 93
85099 Manuel Avila—In Decoto, map filed of record in the office of the Recorder of Alameda Co, lots 1 and 2, blk 76.... 1 43

"B"

85263 Edward Y Bishop—In Decoto, map filed of record in the office of the Recorder of Alameda Co, lot 10, blk 81.. 1 59

"C"

85285 Michael Connors — In Newark, map filed of record in the office of the Recorder of Alameda Co, lots 14 and 15, blk 6, and imps.. 3 28
85298 Emma Collyer—In map por Plot 2, Map of Newark and Vicinity, map filed of record in the office of the Recorder of Alameda Co, tract of ld bd n by Co rd to Mayhews Landing and ld of Self & Alviso cr, e and s by ld of Pacific Land and Investment Company, w by Alviso creek and ld of Pacific Land Inv Co, 15 28-100 acres 7 02
85335 E A Babb—Mortgagee's interest, in Irvington, map filed of record in the office of the Recorder of Alameda Co, tract of ld bd n by Main st, e by ld of J P Young, s by Mission st, w by ld of M I Mattos........ 30 91
85340 H D Compton—Tract of ld bd n by ld of I B Horner, e by ld of Ladies Town Hall Assn, s by Co rd to Irvington, w by ld of M S Lemos and M S Bettencourt, and imps 5 93
85355 Foneta Chase—Tract of ld bd n by ld of William Trenouth, e by Co rd fm Irvington to San Jose, s by ld of A B Montrose, w by ld of William Trenouth, 6 acres, imps and pers prop 2 81
85455 M F Costa—Por of ne 1-4 Sec 9, T 4 s, R 1 w, 100 33-100 acres 7 61
85455 M F Costa—All se 1-4 of Sec 4, T 4 s, R 1 w, 160 acres.. 24 68
85499 Sarah P Osgood—Mortgagee's Interest, tact of ld bd n, e and s by ld of Osgood, w by Osgood ave, contg 21 18-100 acres 14 36
85540 Clarice Almonte and Della Nina—Tract of ld bounded n by ld of A J Simpson, e by ld of Brunelli and Della Nina, s by ld of D F Moody, w by ld of W A Hope..... 1 69
8554 Clarice Almonte and Della Nina—Tract of land bounded n by ld of Brunelli, e by driveway, s by ld of Pregaria, w by ld of Della Nina 2 68
85550 Jose Dutra—In Mission San Jose, map filed of record in the office of the Recorder of Alameda Co, lot 34, blk E.. 2 68
85555 Louis Dumet—Tract of ld bd on nw and s by Dumbarton Land and Improvement Company and on the e by the ld of Bateman (44 ft by 80 ft), in sec 28, t 5 s, r 1 w, and imps 8 11

"E"

85591 James A Easterday—In Niles, map filed of record in the office of the Recorder of Alameda Co, lots 1 and 2, blk 57, and imps 10 67
85615 George M T Ennis—In Alvarado, map filed of record in the office of the Recorder of Alameda Co, tract of ld bounded n by ld of A Ennis et al, e by Levee st, s by ld of Helwig, w by ld of F Olsen, and imps 5 93
85615 George M T Ennis—Tract of ld bounded n by "W" st and A Ennis et al, e by ld of Olsen, s by ld of G Helwig, w by ld of Helwig... 2 68
85628 Antone Ennis et al—Tract of ld bounded n by "W" st, e by 20th or Levee st, s by ld of G Ennis, w by ld of Olsen, and imps 5 93
85628 Antone Ennis et al—Tract of ld bounded n by "W" st, e by ld of Olsen, s by ld of G Ennis, w by ld of G Ennis 1 59

"F"

85716 L L Francis — Tract of ld bounded n by Co road Centerville to Irvington, e by ld of C L Emerson and J Alves, s by ld of A Lucio, w by ld of F Salz, and imps 9 74
85755 Mary A Francis—In Town of Newark (East), map filed of record in the office of the Recorder of Alameda Co, lots 23 and 24, blk E-22, and imps 5 59

"G"

85783 E A Grau and A P Werner—Tract of ld bounded n by County road Irvington to Mission San Jose, e by ld of Rose Eez, s by ld of L L de Vaux, w by ld of Grau and Werner, 20 23-100 acres, and imps 30 07
85783 E A Grau and A P Werner—Tract of ld bounded n by Co road Irvington to Mission San Jose, e by ld of Grau and Werner, s by ld of L L de Vaux, w by ld of W C and F A Peters, 15 63-100 acres, and imps 23 60
85795 Mary Mederios—Mortgagee's interest, in map of est of A George, map filed of record in the office of the Recorder of Alameda Co, lots 1 and 6, tract of ld bounded n by Co road Alvarado to Centerville, e by Co road to Jarvis Landing, s by ld of est of G W Patterson, w by ld of est of F Martin........ 9 19
85812 Grau and Werner—Tract of ld bounded n by ld of Orlando and M V Pereira, e by ld of M V Pereira, s by Co road Irvington to Mission, w by ld of Bond and Walsh, 31 95-100 acres 25 45
85812 Grau and Werner—Tract of ld bounded n by ld of Orlando and M V Pereira, e by ld of M V Pereira, s and w by ld of Grau and Werner, 23 23-100 acres 18 06
85840 Walter J Grant—In Decoto, map filed of record in the office of the Recorder of Alameda Co, lot 11, blk 77 1 59

"H"

85940 Margaret E Hammond — In Decoto, map filed of record in the office of the Recorder of Alameda Co, lot 14, blk 81 ...... 1 59

"I"

85962 W F Irving — Tract of ld bounded n by Dunbarton Land and Improvement Company, e by Southern Pacific railroad, s by ld of Price, w by Dunbarton Land and Improvement Company, and imps 1 89

"L"

86107 Henry Lachman—Tract of ld bounded n by Co road Irvington to Mission, e by ld of W C and F A Peters, s by ld of M S Predo and A F Lincoln, w by Central Pacific railroad, 18 61-100 acres, imps and poll tax 1907 ...... 4 50

"M"

86144 Patrick Mathews—In Decoto, map filed of record in the office of the Recorder of Alameda Co, tract of ld bd n by ld of M Ferreiro, e by ld of A D Gularte, s by 10th st, w by ld of Wm Grasslin, lots 10 and 11, blk D and imps 4 85
86167 J O Mello and J J Piva, tract of ld bd n by county road, Alvarado to Niles, e by ld of A Amaral, s by Alameda Creek, w by ld of E H Dyer, 241-1000 acres, and imps.... 2 68
86207 K Matsumato—Tract of ld bd n by Smith st, e by ld of M E Furtado, s by ld of M E Furtado, w by ld of J S Amaral, and imps........ 5 93
86221 E J Madegan, Mrs L Sullivan and Mrs M McDermitt—Tract of ld bd ne by ld of Cath Welch, se by ld of Bowman, w by County road, Alvarado to Jarvis Landing, 75-100 acres 1 59
86232 Mary Murphy—In Mission San Jose, map filed of record in the office of the Recorder of Alameda Co, lots 7 and 8, blk A, tract of ld bd n by ld of A J Rodriques, e by ld of Julia Sigrist, s by ld of F S Brown, w by Ellsworth st, and imps 6 05
86238 M E Mortimer—In Mary E Mortimer's Add to Niles, map filed of record in the office of the Recorder of Alameda Co, lots 5 to 9, 14, 15, blk A; lots 1, 2, 6, 7, 10 to 13, 23 to 26, blk B; lots 1 to 9, blk C, and lots 4 to 14, blk D 30 53
86286 Thomas McMurray—In Pacific Land and Investment Co Tract, map filed of record in the office of the Recorder of Alameda Co, lots 17 and 18, blk 13 ...... 2 68

"N."

86299 Mary A Gregory — Mortgagee's interest, in Morrison Tract Near Niles, map filed of record in the office of the Recorder of Alameda Co, tract of ld bd n by Morrison ave, e by ld of O C Kjoller, s by ld of O C Kjoller, w by ld of J Jacobus. 5 acres..... 26 57
86323 D Newman—Tract of ld 43 ft by 132 ft at Drawbridge Station on S P Coast R R, fmly in ppty of Dunbarton Land and Imp Co, and imps 3 76

"P."

86417 Pietro Pregaria—Tract of ld bd n by ld of Della Nina, e by driveway, s by ld of Chair, w by ld of Deming... 2 68
86422 Joaquin V Pereira—Tract of ld bd n by J N Amaral, e by Osgood ave, s by ld of J F Rose, w by Central Pacific R R, 5 acres, and imps..... 10 28
86429 J H Peterson—Tract of ld bd ne by County rd No 1539, se by ld of Maciel, sw by ld of Patterson et al, nw by ld of Patterson, 39 096-1000 acres 93 90
86450 Manuel S Pires Jr—In Stevens Tract, Centerville, map filed of record in the office of the Recorder of Alameda Co, lots 6 and s ½ of 7, tract of ld bd n by ld of P C Hansen and County rd, e by ld of M S Pires and F F Dusterberry, s by Stevens st, w by ld of P C Hansen, water mains and connections, imps and pers prop.. 18 93
86460 William Price—Tract of ld bd n by ld of M F Irving, e by S P R R, s by ld of Dunbarton Land and Imp Co, w by Dunbarton Land and Imp Co, and imps.......... 2 67
86463 Josephine L Curtner—Mortgagee's interest, tract of ld bd n by ld of Palmdale Co, e by Osgood ave, s by ld of J S Ingram, w by C P R R, 6 34-100 acres 30 91

"R."

86519 Mary A G Rose—Tract of ld bd n by Alameda creek, e by ld of H F Baker, s by ld of L George, w by ld of J Silva, 8 13-100 acres........ 9 74
86520 Edward Raddich—Tract of ld bd n by ld of Stern and Donant, e by ld of Dunbarton Land and Imp Co, s by ld of Dunbarton Land and Imp Co and S Scar, w by ld of S P R R Co....... 1 59
86551 Antone Rose—Tract of ld bd n by ld of Est of G W Patterson, e by ld of Joe F George and M Francisco, s by ld of M Francisco and Co rd Newark to Alvarado, w by ld of Est of G W Patterson, 133 acres, and imps....278 92
86551 Antone Rose—Pers prop...... 21 99
86563 Antonio P Da Rose—Tract of ld bd n by ld of J G Vargas and J S Andrade Jr, e by Co rd Niles to Mowry Landing, s by ld of S Soares, w by ld of J P Fontes, 15 157-1000 acres and imps.. 23 14
86595 Joseph Rodericks—Tract of ld bd n by Co rd Alvarado to Centerville, e by ld of L L Vierra, s by ld of J V Dias, w by ld of M R Rodericks, 50-100 acres, and imps...... 3 76

"S."

86654 Ben V Standenmeyer — In Newark, map filed of record in the office of the Recorder of Alameda Co, lots 2 and 30, blk 27............ 3 76
86655 J J Santos—Tract of ld bd n by ld of M J Champion, e by Co rd Mowrey Landing to Niles, s by ld of Oliveria, w by ld of Wm Berry and Champion, 3 67-100 acres, and imps 8 82
86670 Albert Silver—In Decoto, map filed of record in the office of the Recorder of Alameda Co, lots 1, 2, 3, 4, blk D, and imps 8 11
86772 W S Stein—Tract of ld bd n by ld of Adams, e by ld of Dunbarton Land and Imp Co, s by ld of Donant and Raddach, w by S P R R, in sec 28, t 5 s, r 1 w, and imps 2 68
86785 John R Spring—In Decoto, map filed of record in the office of the Recorder of Alameda Co, lots 10 and 11, blk E, and imps............ 11 36
86828 Santa Clara Valley Meat Company—Portion of Ex-Mission Survey No 67, map filed of record in the office of the Recorder of Alameda Co tract of ld bd ne by ld of Emerson, se by Bond Tract, sw by C P R R, nw by ld of de Rosa and Gomes, 2 acres, imps and pers prop.......... 58 10
86842 Gertrude E Sullivan—Tract of ld bd n by ld of Sarah W Deming, e by "I" st, s by ld of Inez F Dewing, w by ld of Mary C Fogg et al, and imps 21 14
86842 Gertrude E Sullivan — Pers prop 2 80
86845 Randolph Schilling — In ne ¼ of nw ¼ Sec 24, T 5 s, R 2 w, 12 acres 7 02
86892 Frank Jose Silva—In Map of Partition Jos Leitch Est, tract of ld bd n by private road, e by ld of A Da Costa, s by ld of Isabella Leitch, w by ld of Joaquin R Ameral, por lot "D," 6 acres..... 3 28

"T."

86972 W H Tyson—Tract of ld bd n by county road, Niles to Centerville, e by ld of H J Tilden and J Donovan, s by ld of H Green, w by ld of C A Mentenstein, 10 89-100 acres, and imps........... 19 34
86972 W H Tyson—Pers prop..... 5 88
86976 S B Thomas—In Ellsworth Subdiv, Niles, map filed of record in the office of the Recorder of Alameda Co, lot 9 and e 5 ft of 10, and imps 3 76
86990 Rosa F Trombas—In Mission San Jose, map filed of record in the office of the Recorder of Alameda Co, lots 13 and 14, blk E, and imps. 7 02
87002 Elizabeth Tyson—Tract of ld bd n by ld of H Green and J Donovan, e by Mountain road, s by ld of F M Hudson and W E Gibson, w by ld of J V Marciel, 15 32-100 acres, imps and pers prop.. 5 11

"V."

87039 Serefina Valente—In Robert's Add to Irvington, map filed of record in the office of the Recorder of Alameda Co, lots 3, 4, 29 to 36........ 17 88
87044 Octavia Vieux—As per Map of Rankin's Ranch division E, map filed of record in the office of the Recorder of Alameda Co, por lot 5, 47 18-100 acres 5 93
87044 Octavia Vieux—As per Map of Rankin's Ranch division E, map filed of record in the office of the Recorder of Alameda Co, lot 9, 224.79 acres 49 37
87048 William Volkman—In e ½ of se ¼ of Sec 24, T 5 s, R 2 w, 15 acres 3 76
87055 Mary Valle—Tract of ld bd n by ld of Manuel E Valle, e by ld of J A Brewer, s by ld of Cabel Fialho, w by County road No 1697, 18.50 acres 4 20
87056 H W McComas—Mortgagee's interest, tract of ld bd n by ld of Manuel E Valle, e by ld of J A Brewer, s by ld of Isabel Fialho, w by County road No 1697, 18 50-100 acres 1 43
87057 Manuel Enos Valle—Tract of ld bd n by ld of Antone J Santos, e by ld of J A Brewer, s by ld of Mary Valle, w by County road No 1697, 18 60-100 acres, and imps 6 05

"W."

87079 James Walsh—Tract of ld bd n by ld of C J Bond, e by ld of Palmdale, s by Mission st, w by ld of W W Anderson, 3 acres, and imps 9 74
87105 John Whitney—In ne ¼ of sw ¼ of Sec 14, T 5 s, R 2 w, 12 25-100 acres 2 68

JAMES B. BARBER,
Tax Collector of the County of Alameda, California.
Dated at Oakland this 3d day of June, 1909.

Golden Gate Sanitary District

DELINQUENT TAX LIST.
FOR THE YEAR 1908.

The Delinquent Tax List of Golden Gate Sanitary District, in the County of Alameda, State of California, for the year 1908.

Sanitary Tax Sale for the year 1908.

Public notice is hereby given that default having been made in the payment of taxes due to the Golden Gate Sanitary District, in the County of Alameda, State of California, for the year 1908, upon the property hereinafter described, the Tax Collector of the County of Alameda, by authority of law, did upon Monday November 30, 1908, at 6 o'clock P. M., and on Monday, April 26, 1909 at 6 o'clock P. M., levy upon said property.

Now, therefore, I, James B. Barber, Tax Collector of the County of Alameda, State of California, will on

Thursday, the First Day of July, A. D. 1909

At the hour of 10 o'clock A. M. of said day, sell the same at public auction, in the Tax Collector's office, in the County Court House of the County of Alameda, in the City of Oakland, unless the taxes delinquent, together with the costs and percentages, are paid, or so much thereof as may be necessary for such purposes.

Public notice is further given that pursuant to the resolution of the Sanitary Board of said District, in making such sale, I will sell each of the respective parcels of property upon which said taxes are a lien to the person who will take the least quantity of land, or in case an undivided interest is assessed, then the smallest portion of the interest, and pay the taxes and costs due, including fifty cents for each lot, piece or tract of land separately assessed. Each purchaser at said delinquent tax sale will receive a certificate of sale from said Tax Collector and said real property will be sold subject to redemption within the time and upon the condition established by resolution of the Sanitary Board of said District.

JAMES B. BARBER,
Tax Collector of the County of Alameda.
Dated at Oakland, this 3d day of June, 1909.

BLOCK 1183.

6013 Minnie Wallace—In Map of Wm M Butter's Tract, map filed of record in the office of the Recorder of Alameda Co, lot 39, blk 1183, and imps 1 18
6023 Pauline B Deunery—In Map of Wm M Butter's Tract, map filed of record in the office of the Recorder of Alameda Co, lot 30, blk 1183........ 68
6036 R F Nichols—In Map of Wm M Butter's Tract, map filed of record in the office of the Recorder of Alameda Co, por lying e of e line of Emeryville, lot 51 and por lying e of e line of Emeryville, w 10 ft of lot 52, blk 1183. 84
6038 Gussie Van Sant—In Map of Wm M Butter's Tract, map filed of record in the office of the Recorder of Alameda Co, e 20 ft of lot 52 and W 20 ft of lot 53, blk 1183, and imps 95
6043 Ida Markowitz—In Map of Wm M Butter's Tract, map filed of record in the office of the Recorder of Alameda Co, lot 63, blk 1183, and imps..... 1 11
6043 Ida Markowitz—Pers prop... 65
6053 J W Mays—In Map of Wm M Butter's Tract, map filed of record in the office of the Recorder of Alameda Co, w 10 ft of e 20 ft of lot 25, blk 1183 63
6062 W M Walsh—In Map of Wm M Butter's Tract, map filed of record in the office of the Recorder of Alameda Co, w 5 ft of lot 5 and all of 6, blk 1183, imps and pers prop 79

BLOCK 6-1184.

6086 Mary E Dewing—Mortgagee's Interest, in San Pablo Ave Villa Tract (Revised Map), map filed of record in the office of the Recorder of Alameda Co, lot 26, e 20 ft of lot 27 and w 5 ft of lot 25, blk 6-1184 ...... 1 05
6089 Susan Turnbull—In San Pablo Ave Ville Tract (Revised Map), map filed of record in the office of the Recorder of Alameda Co, lot 18, blk 6-1184, and imps.......... 1 20
6102 C L Rowell—Mortgagee's Interest, in San Pablo Ave Villa Tract, (Revised Map), map filed of record in the office of the Recorder of Alameda Co, lots 35 and 36, blk 6-1184 88

BLOCK 1186.

6125 Mary A Decker—In Map of Parsons Golden Gate Tract, map filed of record in the office of the Recorder of Alameda Co, lot 5, blk D-1186 78
6125 Mary A Decker—In Map of Parsons Golden Gate Tract, map filed of record in the office of the Recorder of Alameda Co, lot 6, blk D-1186 82

BLOCK 1187.

6167 George W Parsons—In Map of Parsons Golden Gate Tract, map filed of record in the office of the Recorder of Alameda Co, lot 6, blk B-1187 83
6187 George W Parsons—In Map of Parsons Golden Gate Tract, map filed of record in the office of the Recorder of Alameda Co, lot 27, blk B-1187 82
6193 E O Lindbloom—Mortgagee's Interest, in Map of Parsons Golden Gate Tract, map filed of record in the office of the Recorder of Alameda Co, e 30 ft of lot 30, blk E-1187 ...... 1 13

BLOCK 1188.

6212 Mary A Decker—In Map of Parsons Golden Gate Tract, map filed of record in the office of the Recorder of Alameda Co, lot 9, blk C-1188 ...... 1 23
6220 Christian Lundquist—In Map of Parsons Golden Gate Tract, map filed of record in the office of the Recorder of Alameda Co, lot 17, blk C-1188, imps and pers prop 65
6226 Susan A Gray—In Map of Parsons Golden Gate Tract, map filed of record in the office of the Recorder of Alameda Co, e 25 ft of lot 21, blk C-1188, and imps.. 1 78
6230 Mary A Ritchie—In Map of Parsons Golden Gate Tract, map filed of record in the office of the Recorder of Alameda Co, lot 24, blk C-1188 ...... 1 05
6261 Clyde Kennedy—In F E McElrath Tract, map filed of record in the office of the Recorder of Alameda Co, lot 4, blk B-1188, and imps.... 1 18

BLOCK 1291.

6291 Breed and Bancroft—In Map of Santa Fe Tract No 22, map filed of record in the office of the Recorder of Alameda Co, excepting e 10 ft of s 35 ft of lot 51, blk D-1291..... 1 18
6291 Breed and Bancroft—In Map of Santa Fe Tract No 22, map filed of record in the office of the Recorder of Alameda Co, lot 52, blk D-1291..... 1 52
6291 Breed and Bancroft—In Map of Santa Fe Tract No 22, map filed of record in the office of the Recorder of Alameda Co, lot 53, blk D-1291 ...... 1 52
6291 Breed and Bancroft—In Map of Santa Fe Tract No 22, map filed of record in the office of the Recorder of Alameda Co, lot 56, blk D-1291, and imps............ 2 18
6291 Breed and Bancroft—In Map of Santa Fe Tract No 22, map filed of record in the office of the Recorder of Alameda Co, lot 57, blk D-1291 ...... 1 65
6291 Breed and Bancroft—In Map of Santa Fe Tract No 22, map filed of record in the office of the Recorder of Alameda Co, lot 58, blk D-1291 ...... 1 05
6291 Breed and Bancroft—In Map of Santa Fe Tract No 22, map filed of record in the office of the Recorder of Alameda Co, e 8 ft of lot 59, blk D-1291........ 63
6292 J T Hinch—In Map of Santa Fe Tract No 22, map filed of record in the office of the Recorder of Alameda Co, lots 54-55, and e 10 ft of s 35 ft of lot 51, blk D-1291... 2 60
6299 L A Sprangler—In Map of Santa Fe Tract No 22, map filed of record in the office of the Recorder of Alameda Co, n 94 86-100 ft of lot 48, blk D-1291 ...... 1 05

BLOCK 1292.

6326 Rosa C Harrison—In Map of Santa Fe Tract No 22, map filed of record in the office of the Recorder of Alameda Co, lot 24, blk 1292........ 76
6326 Rosa C Harrison—In Map of Santa Fe Tract No 22, map filed of record in the office of the Recorder of Alameda Co, lot 25, blk 1292........ 75
6334 W E Brooks—In Map of Santa Fe Tract No 22, map filed of record in the office of the Recorder of Alameda Co, lot 28, blk 1292 ...... 1 25
6343 J S Bill—In Map of Santa Fe Tract No 22, map filed of record in the office of the Recorder of Alameda Co, lot 35, blk 1292 63

BLOCK 1293.

6349 W D Copening—Golden Gate Tract, map filed of record in the office of the Recorder of Alameda Co, lot 4, blk K-1293, and imps 88

BLOCK 1294.

6366 W H Leimert—In Golden Gate Tract, map filed of record in the office of the Recorder of Alameda Co, lot 6, blk L-1294 98
6366 W H Leimert—In Golden Gate Tract, map filed of record in the office of the Recorder of Alameda Co, lot 5, blk L-1294 ...... 1 04
6366 W H Leimert—In Woodward Sub of Lot 10, Dunnigan Tract, map filed of record in the office of the Recorder of Alameda Co, lot 4, blk 10-1294 ...... 1 04
6366 W H Leimert—In Woodward Sub of Lot 10, Dunnigan Tract, map filed of record in the office of the Recorder of Alameda Co, lot 3, blk 10-1294, and imps 6 37

BLOCK 1298.

6394 H B Green—Mortgagee's Interest, in Golden Gate Tract, map filed of record in the office of the Recorder of Alameda Co, lot 1, blk C-1298 57
6398 R M Bacon—In Golden Gate Tract, map filed of record in the office of the Recorder of Alameda Co, lot 4, blk C-1298, and imps 91
6398 R M Bacon—Pers prop 65

BLOCK 1299.

6403 Henrietta Kelly Aiken — In Map of New Ke Route Tract No 1, map filed of record in the office of the Recorder of Alameda Co, lot 8, blk B-1299 92
6413 Henrietta A Kelly—In Map of New Key Route Tract No 1, map filed of record in the office of the Recorder of Alameda Co, lot 14, blk B-1299, and imps 1 18
6414 Walter H Bacon—In Map of New Key Route Tract No 1, map filed of record in the office of the Recorder of Alameda Co, lot 15, blk B-1299, and imps 1 99
6415 J S G and V A Young—In Map of New Key Route Tract No 1, map filed of record in the office of the Recorder of Alameda Co, lot 5, blk B-1299, and imps 1 72

BLOCK 1300.

6418 H A Green—In Gaskill Tract, map filed of record in the office of the Recorder of Alameda Co, lot 3, blk C-1300 ...... 1 05
6418 H A Green—In Gaskill Tract, map filed of record in the office of the Recorder of Alameda Co, lot 4, blk C-1300 ...... 1 04

BLOCK 1303.

6527 Maggie A Riner—In Golden Gate Tract, map filed of record in the office of the Recorder of Alameda Co, lot 18, blk G-1303, and imps... 1 20
6528 C H Wetherald—Mortgagee's Interest, in Golden Gate Tract, map filed of record in the office of the Recorder of Alameda Co, lot 18, blk G-1303 69
6539 Ida E Annis—In Golden Gate Tract, map filed of record in the office of the Recorder of Alameda Co, lot 27, blk G-1303, and imps 1 39

BLOCK 1306.

6562 Mary F O'Neill—In Golden Gate Tract, map filed of record in the office of the Recorder of Alameda Co, pce of ld beg on n line 57th st, 140 ft w fm Park st, th w 160 ft n, 120 ft e, 55 ft n, 125 ft e, 145 ft s, 125 ft w, 40 ft s, 120 ft to beg, por blk 1306, and imps 4 91
6567 M Frankenan — Mortgagee's Interest, in Golden Gate Tract, map filed of record in the office of the Recorder of Alameda Co, pce of ld beg at the se cor of 58th st and San Pablo ave, s 100 ft by 100 ft deep e 23 66
6568 C L Schachtebeck—In Golden Gate Tract, map filed of record in the office of the Recorder of Alameda Co, lot 3, blk A-1306, and imps...... 2 13
6568 C L Schachtebeck—Pers prop 72
6573 Mary F O'Neill—In Golden Gate Tract, map filed of record in the office of the Recorder of Alameda Co, pce of ld beg at a pt on the e line of San Pablo ave, 100 ft s of 58th st, e 10[illegible] ft, n 100 ft, e 120 ft, s 24 ft, w 70 ft, n 101 ft, w 15[illegible] ft, n 44 ft to beg, blk 1306, and imps 2 84

BLOCK 1308.

6626 Sarah J Barrell—Mortgagee's Interest, in Gaskill Tract, map filed of record in the office of the Recorder of Alameda Co, e 16 8-12 ft of lot 23 and w 16 8-12 ft of lot 22, blk D-1308 ...... 1 66

BLOCK 1310.

6666 Mary E Dewing—In San Pablo Ave Villa Tract (revised map), map filed of record in the office of the Recorder of Alameda Co, lot 14 blk 2-1310 ...... [illegible]

BLOCK 1312.

6719 Henry T Jones—In San Pablo Ave Villa Tract (revised map), map filed of record in the office of the Recorder of Alameda Co, n 1[illegible] ft of lot 19, blk 4-1312...... 67
2720 Henry T Jones—In San Pablo Ave Villa Tract (revised map), map filed of record in the office of the Recorder of Alameda Co, lot 20, blk 4-1312 69
6721 Henry T Jones—In San Pablo Ave Villa Tract (revised map), map filed of record in the office of the Recorder of Alameda Co, lot 21, blk 4-1312 69
6722 Henry T Jones—In San Pablo Ave Villa Tract (revised map), map filed of record in the office of the Recorder of Alameda Co, lot 22, blk 4-1312 69

BLOCK 1318.

6763 John Wallace—In Beaudry & Peladeau Tract, map filed of record in the office of the Recorder of Alameda Co, lot 12, blk 35-1318, and imps.. 1 20

BLOCK 1331.

6809 S Carpmill—In Beaudry & Peladeau Tract, map filed of record in the office of the Recorder of Alameda Co, lot 16, blk 21-1331 82
6810 S Carpmill—In Beaudry & Peladeau Tract, map filed of record in the office of the Recorder of Alameda Co, lot 17, blk 21-1331 82

BLOCK 1332.

6821 George A Forbes—In Beaudry & Peladeau Tract, map filed of record in the office of the Recorder of Alameda Co, lot 6, blk 22-1332, and imps.... 1 18
6829 P Delluchi—In Beaudry & Peladeau Tract, map filed of record in the office of the Recorder of Alameda Co, lot 14, blk 22-1332 ...... 1 31

BLOCK 1333.

6849 Christian Stahl—Mortgagee's Interest, in Beaudry & Peladeau Tract, map filed of record in the office of the Recorder of Alameda Co, lot 12, blk 23-1333 ...... 1 31
6851 John and Rosa Kane—In Beaudry & Peladeau Tract, map filed of record in the office of the Recorder of Alameda Co, lot 11, blk 23-1333, and imps...... 1 17
6855 John Kane—In Beaudry & Peladeau Tract, map filed of record in the office of the Recorder of Alameda Co, lot 15, blk 23-1333, and imps 1 20

BLOCK 1335.

6887 J G Maloney—In Property of Wm O'Neil (Map 2), map filed of record in the office of the Recorder of Alameda Co, e 39 ft of lot 5, blk 1335, and imps 56
6895 Edwin E Parker—In Property of Wm O'Neil (map No 2), map filed of record in the office of the Recorder of Alameda Co, w 35 ft of lot 18, blk 1335, and imps..... 1 61
6899 Olive I Roberts—In Property of Wm O'Neil (Map No 2), map filed of record in the office of the Recorder of Alameda Co, e 44 ft of lot 17, blk 1335 67

BLOCK 1336.

6925 George P McNeil—In Butler Tract (Amended Map), map filed of record in the office of the Recorder of Alameda Co, lot 13, blk 6-1336, and imps 91
6925 George P McNeil—Pers prop. 1 01
6926 University Savings Bank—Mortgagee's Interest, in Butler Tract (Amended Map), map filed of record in the office of the Recorder of Alameda Co, lot 13, blk 6-1336 ...... 2 18
6929 Thomas Turnbull—In Butler Tract (Amended Map), map filed of record in the office of the Recorder of Alameda Co, pce of ld beg at a pt on the s line of 60th st 144 3-12 ft e fm San Pablo ave, th e 44 ft, s 130 ft, w 50 ft, n 30 ft, e 6 ft, n 100 ft to beg, por lot 14, blk 6-1336...... 1 39

BLOCK 1338.

6954 Mary Rielly—In Butler Tract (Amended Map), map filed of record in the office of the Recorder of Alameda Co, except por assessed to Gillem of lot 18, blk 2-1338.. [illegible]

BLOCK 1339.

6977 Olaf Anderson — In Butler Tract (Amended Map), map filed of record in the office of the Recorder of Alameda Co, n 37 4-12 ft of lots 17, 18 and n 29 98-100 ft of w 15 ft of lot 16, blk 1-1339.. [illegible]

BLOCK 1340.

6986 William H Collins—In Butler Tract (Amended Map), map filed of record in the office of the Recorder of Alameda Co, w 33 ft of lot 3, blk 4-1340, and imps...... 1 82
7009 Hedecker Lumber Company—In Dunigan Tract, sub lot 8, map filed of record in the office of the Recorder of Alameda Co, lot 13, blk 8-1340, and imps.......... 2 13

BLOCK 1341.

7031 C P Crommett—In Dunigan Tract, Sub lot 8, map filed of record in the office of the Recorder of Alameda Co, lot 1, blk 8-1341 ...... 1 11

BLOCK 1343.

7048 Alameda Building and Loan Association — In Paradise Park, map filed of record in the office of the Recorder of Alameda Co, e 20 ft of lot 5, blk Q-1343 ...... 1 18
7048 Alameda Building and Loan Association — In Paradise Park, map filed of record in the office of the Recorder of Alameda Co, lot 6, blk Q-1343 72
7054 Renters Loan and Trust Company—Mortgagee's Interest, in Woodward's Sub of lot 10 Dunigan Tract, map filed of record in the office of the Recorder of Alameda Co, lot 8, blk 10-1343............ 85

BLOCK 1346.

7078 Henry B Williams—In Paradise Park, map filed of record in the office of the Recorder of Alameda Co, e 37½ ft of lot 6, blk P-1346, and imps 57
7078 Henry B Williams—Pers prop 72
7080 C B Neilsen—In Paradise Park, map filed of record in the office of the Recorder of Alameda Co, s 45 ft of n 90 ft of lots 7 and 8, blk P-1346, imps and pers prop [illegible]
7088 Leon Andre—In Paradise Park, map filed of record in the office of the Recorder of Alameda Co, w 8 ft of lot 14, and e 34 ft of lot 15, blk P-1346, imps and pers prop 72

BLOCK 1347.

7098 W H Baker—Mortgagee's Interest, In Paradise Park, map filed of record in the office of the Recorder of Alameda Co, lot 4, blk O-1347 ...... [illegible]

BLOCK 1349.

7125 Howard Himes—In Paradise Park, map filed of record in the office of the Recorder of Alameda Co, s 9 ft of lot 12, and n 26 ft of lot 13, blk X-1349, imps and pers prop [illegible]
7130 Annie M Lees—In Paradise Park, map filed of record in the office of the Recorder of Alameda Co, e 16 8-12 ft of lot 9 and w 13 f of lot 10, blk X-1340, imps and pers prop 65
7135 Jose A Azevedo et al—In Paradise Park, map filed of record in the office of the Recorder of Alameda Co, n 40 ft of lots 1 and 2, blk X-1349, and imps...... 63
7136 Fred Bettman — Mortgagee's Interest, in Paradise Park, map filed of record in the office of the Recorder of

Alameda Co, n 40 ft of lots 1 and 2, blk X-1349..... 1 59
BLOCK 1350.
7133 Iona Bayer—In Paradise Park, map filed of record in the office of the Recorder of Alameda Co, lot 16, blk R-1350, and imps 1 13
7158 Minnie Spencer—In Paradise Park, map filed of record in the office of the Recorder of Alameda Co, lot 19, blk R-1350, imps and pers prop 65
BLOCK 1435.
7171 Alexander Muddock—Mortgagee's Interest, in Paradise Park, map filed of record in the office of the Recorder of Alameda Co, lot 19, blk K-1435 78
BLOCK 1439.
7211 George E Bates—In Herzog Tract (subdiv), map filed of record in the office of the Recorder of Alameda Co, lots 14 and 15, blk S-1439.... 63
BLOCK 1440.
7238 Jas F Gallagher—In Crawford Tract, map filed of record in the office of the Recorder of Alameda Co, w 30 ft of n 100 ft of lot 1, blk F-1440, imps and pers prop..... 65
BLOCK 1441.
7246 S H Dikeman—In Crawford Tract, map filed of record in the office of the Recorder of Alameda Co, lots 1 and 2, blk H-1441, and imps..... 1 73
7254 M W Martin—In Crawford Tract, map filed of record in the office of the Recorder of Alameda Co, lot 11, blk H-1441 ..... 1 18
BLOCK 1442.
7278 George S Wheaton—In Butler Tract (Amended Map), map filed of record in the office of the Recorder of Alameda Co, lot 13, blk 7-1442..... 72
7279 Emma E Bason—In Butler Tract (amended map), map filed of record in the office of the Recorder of Alameda Co, lot 18, blk 7-1442, and imps 79
7282 M Adelia Sheldon — In Butler Tract (amended map), map filed of record in the office of the Recorder of Alameda Co, lot 17, blk 7-1442..... 93
BLOCK 1414.
7323 Emma Crawford—In Crawford Tract, map filed of record in the office of the Recorder of Alameda Co, lot 16, blk B-1444 76
7342 G R Crawford—In Crawford Tract, map filed of record in the office of the Recorder of Alameda Co, lot 32, blk B-1444 73
7242 G R Crawford—In Crawford Tract, map filed of record in the office of the Recorder of Alameda Co, lot 33, blk B-1444 73
7312 G R Crawford—In Crawford Tract, map filed of record in the office of the Recorder of Alameda Co, lot 34, blk B-1444 73
7342 G R Crawford—In Crawford Tract, map filed of record in the office of the Recorder of Alameda Co, lot 35, blk B-1444 73
BLOCK 1445.
7343 Baldonera Perez—In Herzog Tract (subdivided), map filed of record in the office of the Recorder of Alameda Co, lot 20, blk 9-1445 and imps 70
7348 Baldonera Perez—Pers prop.. 65
BLOCK 1447.
7384 H T Pierce—In Herzog Tract (subdivided), map filed of record in the office of the Recorder of Alameda Co, lot 3, blk 11-1447, and imps..... 1 86
7384 H T Pierce—Pers prop 65
BLOCK 1449.
7410 Joseph Wohlfrom—In Herzog Tract (subdivided), map filed of record in the office of the Recorder of Alameda Co, lot 3, blk 3-1449 91
7414 K V Klinkner — Mortgagee's Interest in Herzog Tract (subdivided), map filed of record in the office of the Recorder of Alameda Co, lot 6 and w 30 ft of lot 7, blk 3-1449 85
BLOCK 1450.
7433 M N Rasmussen—Mortgagee's Interest, in Herzog Tract (subdivided), map filed of record in the office of the Recorder of Alameda Co, lot 3, blk 2-1450 ..... 1 75
BLOCK 1452.
7459 T S Downer—In Rock Island Tract, map filed of record in the office of the Recorder of Alameda Co, lot 34, blk 1452, and imps..... 1 59
7459 T S Downer—Pers prop..... 65
BLOCK 1463.
7545 J F Cross—Mortgagee's Interest, in John Doyle Tract, map filed of record in the office of the Recorder of Alameda Co, lot 8, blk C-1463.. 1 23
BLOCK 1465.
7562 J P Diogo—In Map of Klinknerville Tract, map filed of record in the office of the Recorder of Alameda Co, lot 5, blk D-1465, and imps.... 94
7562 J P Diogo—In Map of Klinknerville Tract, map filed of record in the office of the Recorder of Alameda Co, lot 6, blk D-1465 69
7566 Stephen A Nye—In Map of Klinknerville Tract, map filed of record in the office of the Recorder of Alameda Co, e ½ of lot 9, blk D-1465, and imps 86
BLOCK 1468.
7606 M A Landregan—In Landregan Tract, map filed of record in the office of the Recorder of Alameda Co, lot 1, blk 14-1468 91
BLOCK 1469.
7611 Jack Arrouge—In Landregan Tract, map filed of record in the office of the Recorder of Alameda Co, e ½ of lot 4, blk 15-1469 78
7612 M J Landregan—In Landregan Tract, map filed of record in the office of the Recorder of Alameda Co, lot 6, blk 15-1469 ..... 1 05
BLOCK 1470.
7621 T C Landregan—In Landregan Tract, map filed of record in the office of the Recorder of Alameda Co, w 34 ft of lot 11, blk 10-1470..... 69
BLOCK 1471.
7633 Tillie R Spear—In Landregan Tract, map filed of record in the office of the Recorder of Alameda Co, lot 5, blk 3-1471 ..... 1 18
7641 M A Landregan—In Landregan Tract, map filed of record in the office of the Recorder of Alameda Co, lot 6, blk 3-1471 ..... 1 18
7649 Fred G Jones—In Map of Klinknerville Tract, map filed of record in the office of the Recorder of Alameda Co, lot 9, blk E-1471 ..... 1 45
BLOCK 1473.
7671 James Hall—Mortgagee's Interest, in John Doyle Tract, map filed of record in the office of the Recorder of Alameda Co, e ½ of lot 8, blk D-1473 78
7672 G R Kell—In John Doyle Tract, map filed of record in the office of the Recorder of Alameda Co, lot 2, blk D-1473 68
BLOCK 1481
7706 Higgins and Collins—In Map of Klinknerville Tract, map filed of record in the office of the Recorder of Alameda Co, lot 13, blk H-1481..... 1 05
BLOCK 1483.
7723 C B Landregan—Mortgagee's Interest, in Landregan Tract, map filed of record in the office of the Recorder of Alameda Co, lot 4, blk 9-1483 69
BLOCK 1484.
7724 Hugh O'Keefe — In Landregan Tract, map filed of record in the office of the Recorder of Alameda Co, lot 1 and e 10 ft of lot 2, blk 16-1484 ..... 1 05
7726 Charles R Wilson—In Landregan Tract, map filed of record in the office of the Recorder of Alameda Co, lot 4, blk 16-1484 56
7729 A S Hahneman—In Landregan Tract, map filed of record in the office of the Recorder of Alameda Co, lot 7, blk 16-1484 78
7730 Mrs E Rogers—Mortgagee's Interest, in Landregan Tract, map filed of record in the office of the Recorder of Alameda Co, lot 7, blk 16-1484 63
7742 Tillie R Spear—In Landregan Tract, map filed of record in the office of the Recorder of Alameda Co, lot 14, blk 8-1486 91
BLOCK 1487.
7836 C B Landregan—In Landregan Tract, map filed of record in the office of the Recorder of Alameda Co, lot 1, blk 5-1487 91
7756 C B Landregan—In Landregan Tract, map filed of record in the office of the Recorder of Alameda Co, lot 2, blk 5-1487 91
7756 C B Landregan—In Landregan Tract, map filed of record in the office of the Recorder of Alameda Co, lot 27, blk C 81
7756 C B Landregan—In Landregan Tract, map filed of record in the office of the Recorder of Alameda Co, lot 3, blk 5-1487 ..... 2 34
7756 C B Landregan—Pers prop.... 1 51
BLOCK 1496.
7791 C A Klinkner, N Higgins, G. H Collins and A J Snyder, pce of ld beg at sw cor of e 1 of Town of Emeryville and Snyder ave, th s 1 ft by 2210 ft, w to right of way of Northern Railway, por of blk 1496 63
BLOCK 1497.
7794 C A Welch—In Map of Klinknerville Tract, map filed of record in the office of the Recorder of Alameda Co, lot 7, blk L-1497..... 91
7862 The Pullman Company—The State Board of Equalization has assessed the Pullman Company for the rolling stock of the Pullman Company used in and out of the State of California, at the rate of $521.36 per mile. Mileage operated within the limits of the Golden Gate Sanitary District is 1 60-100 miles, at $521.36 per mile... 1 73
JAMES B. BARBER,
Tax Collector of the County of Alameda, State of California.
Dated at Oakland this 3rd day of June, 1909.

Piedmont Sanitary District

DELINQUENT TAX LIST
FOR THE YEAR 1908

The Delinquent Tax List of Piedmont Sanitary District, in the County of Alameda, State of California, for the year 1908.

Sanitary Tax Sale for the year 1908.

Public notice is hereby given that default having been made in the payment of taxes due to the Piedmont Sanitary District, in the County of Alameda, State of California, for the year 1908, upon the property hereinafter described, the Tax Collector of the County of Alameda, by authority of law, did upon Monday, November 30, 1908, at 6 o'clock P. M., levy upon said property. Now, therefore, I, James B. Barber, Tax Collector of the County of Alameda, State of California, will on

Thursday, the First Day of July, A. D. 1909

At the hour of 10 o'clock A. M. of said day, sell the same at public auction in the Tax Collector's office, in the County Court House of the County of Alameda, in the City of Oakland, unless the taxes delinquent, together with the costs and percentages are paid, or so much thereof as may be necessary for such purposes.

Public notice is further given that pursuant to the resolution of the Sanitary Board of said District, in making such sale, I will sell each of the respective parcels of property upon which said taxes are a lien to the person who will take the least quantity of land, or in case an undivided interest is assessed, then the smallest portion of the interest and pay the taxes and costs due, including fifty cents for each lot, piece or tract of land separately assessed. Each purchaser at said delinquent tax sale will receive a certificate of sale from said Tax Collector and said real property will be sold subject to redemption within the time and upon the condition established by resolution of the Sanitary Board of said District.

JAMES B. BARBER,
Tax Collector of the County of Alameda.
Dated at Oakland, this 3rd day of June, 1909.

IN FAIRVIEW TRACT (AMENDED MAP.
9016 Lizzie E Bathurst—In Fairview Tract (Amended Map), map filed of record in the office of the Recorder of Alameda Co, lots 16 to 20, blk B 1 18
9028 Alice E Voris—In Fairview Tract (Amended Map), map filed of record in the office of the Recorder of Alameda Co, lot 23, blk C 1 18
9033 G P Maloney and Thoman Fenton—In Fairview Tract (Amended Map), map filed of record in the office of the Recorder of Alameda Co, lots 6 to 12, blk C, and imps 1 98
G P Maloney and Thomas Fenton..Pers prop 1 94
9034—Mary Maloney—Mortgagee's Interest, in Fairview Tract (Amended Map), map filed of record in the office of the Recorder of Alameda Co, lots 6 to 12, blk C..... 4 55
9037 Harriet A Smith—In Fairview Tract (Amended Map), map filed of record in the office of the Recorder of Alameda Co, lot 27, blk C 76
9037 Harriet A Smith—In Fairview Tract (Amended Map), map filed of record in the office of the Recorder of Alameda Co, lot 28, blk C, and imps 1 13
IN CENTRAL PIEDMONT TRACT NO. 4.
9049 D Searles—In Central Piedmont Tract No 4, map filed of record in the office of the Recorder of Alameda Co, lot 14, blk R 1 45
9049 D Searles—In Central Piedmont Tract No 4, map filed of record in the office of the Recorder of Alameda Co, lot 15, blk R 1 45
9094 D Searles—In Central Piedmont Tract No 4, map filed of record in the office of the Recorder of Alameda Co, lot 16, blk R 1 45
9052 Mary E Lynch—Mortgagee's Interest, in Central Piedmont Tract No 4, map filed of record in the office of the Recorder of Alameda Co, lot 18, blk R 1 58
IN PIEDMONT TERRACE.
9122 F A Stearns—In Piedmont Terrace, map filed of record in the office of the Recorder of Alameda Co, pce of ld beg at a pt on the s line of Magnolia ave, 37 96-100 ft ne fm lot 8, th sw 175 ft, nw 101 42-100 ft, ne 125 ft, th se 10 18-100 ft, th ne 94 97-100 ft to beg, por lot 8 .... 8 20
IN MAP OF BLOCKS 5 AND 6, PIEDMONT TERRACE.
9125 Jessie S Grotte—In Map of Blocks 5 and 6, Piedmont Terrace, map filed of record in the office of the Recoder of Alameda Co, lot 6, blk S 76
9126 Annie M Johnson—Mortgagee's Interest, in Map of Blocks 5 and 6, Piedmont Terrace, map filed of record in the office of the Recorder of Alameda Co, lot 11, blk 5..... 1 05
IN LINCOLN PARK.
9153 Anna C Merz—In Lincoln Park, map filed of record in the office of the Recorder of Alameda Co, lot 14, blk C.. 63
9153 Anna C Merz—In Lincoln Park, map filed of record in the office of the Recorder of Alameda Co, lot 15, blk C 63
IN SATHER TRACT.
9201 Neal J McKean—In Sather Tract, map filed of record in office of the Recorder of Alameda Co, lot 11, s 26 78-100 ft of lot 10 and ne 2½ ft of lot 12, blk A, and imps 69
9202 John W Whicher—Mortgagee's Interest, in Sather Tract, map filed of record in the office of the Recorder of Alameda Co, lot 11, s 26 78-100 ft of lot 10 and ne 2½ ft of lot 12, blk A 2 71
9205 John C Jorgensen—In Sather Tract, map filed of record in the office of the Recorder of Alameda Co, s 37½ ft of lot 12, blk A, and imps 82
9233 Flora A Morrill—In Sather Tract, map filed of record in the office of the Recorder of Alameda Co, lot 20, blk C 82
9238 Flora A Morrill—In Sather Tract, map filed of record in the office of the Recorder of Alameda Co, lot 21, blk C 81
9238 Flora A Morrill—In Sather Tract, map filed of record in the office of the Recorder of Alameda Co, lot 22, blk C.. 82
9238 Flora A Morrill—In Sather Tract, map filed of record in the office of the Recorder of Alameda Co, lot 23, blk C 81
9238 Flora A Morrill—In Sather Tract, map filed of record in the office of the Recorder of Alameda Co, lot 25, blk C 81
9238 Flora A Morrill—In Sather Tract, map filed of record in the office of the Recorder of Alameda Co, lot 1, blk 5-1487 91
7756 C B Landregan, In Landregan Tract, map filed of record in the office of the Recorder of Alameda Co, lot 2, blk 5-1487 91
7756 C B Landregan—In Landregan Tract, map filed of record in the office of the Recorder of Alameda Co, lot 27, blk C 81
9238 Flora A Morrill—In Sather Tract, map filed of record in the office of the Recorder of Alameda Co, lot 3, blk 5-1487 ..... 2 34
7756 C B Landregan—Pers prop.... 1 51
BLOCK 1496.
7791 C A Klinkner, N Higgins, G. H Collins and A J Snyder, pce of ld beg at sw cor of e 1 of Town of Emeryville and Snyder ave, th s 1 ft by 2210 ft, w to right of way of Northern Railway, por of blk 1496 63
BLOCK 1497.
7794 C A Welch—In Map of Klinknerville Tract, map filed of record in the office of the Recorder of Alameda Co, lot 7, blk L-1497..... 91
7862 The Pullman Company—The State Board of Equalization has assessed the Pullman Company for the rolling stock of the Pullman Company used in and out of the State of California, at the rate of $521.36 per mile. Mileage operated within the limits of the Golden Gate Sanitary District is 1 60-100 miles, at $521.36 per mile... 1 73
JAMES B. BARBER,
Tax Collector of the County of Alameda, State of California.
Dated at Oakland this 3rd day of June, 1909.

Piedmont Sanitary District

DELINQUENT TAX LIST
FOR THE YEAR 1908

The Delinquent Tax List of Piedmont Sanitary District, in the County of Alameda, State of California, for the year 1908.

Sanitary Tax Sale for the year 1908.

Public notice is hereby given that default having been made in the payment of taxes due to the Piedmont Sanitary District, in the County of Alameda, State of California, for the year 1908, upon the property hereinafter described, the Tax Collector of the County of Alameda, by authority of law, did upon Monday, November 30, 1908, at 6 o'clock P. M., levy upon said property. Now, therefore, I, James B. Barber, Tax Collector of the County of Alameda, State of California, will on

Thursday, the First Day of July, A. D. 1909

At the hour of 10 o'clock A. M. of said day, sell the same at public auction in the Tax Collector's office, in the County Court House of the County of Alameda, in the City of Oakland, unless the taxes delinquent, together with the costs and percentages are paid, or so much thereof as may be necessary for such purposes.

Public notice is further given that pursuant to the resolution of the Sanitary Board of said District, in making such sale, I will sell each of the respective parcels of property upon which said taxes are a lien to the person who will take the least quantity of land, or in case an undivided interest is assessed, then the smallest portion of the interest and pay the taxes and costs due, including fifty cents for each lot, piece or tract of land separately assessed. Each purchaser at said delinquent tax sale will receive a certificate of sale from said Tax Collector and said real property will be sold subject to redemption within the time and upon the condition established by resolution of the Sanitary Board of said District.

JAMES B. BARBER,
Tax Collector of the County of Alameda.
Dated at Oakland, this 3rd day of June, 1909.

IN FAIRVIEW TRACT (AMENDED MAP.
9016 Lizzie E Bathurst—In Fairview Tract (Amended Map), map filed of record in the office of the Recorder of Alameda Co, lots 16 to 20, blk B 1 18
9028 Alice E Voris—In Fairview Tract (Amended Map), map filed of record in the office of the Recorder of Alameda Co, lot 23, blk C 1 18
9033 G P Maloney and Thoman Fenton—In Fairview Tract (Amended Map), map filed of record in the office of the Recorder of Alameda Co, lots 6 to 12, blk C, and imps 1 98
G P Maloney and Thomas Fenton..Pers prop 1 94
9034—Mary Maloney—Mortgagee's Interest, in Fairview Tract (Amended Map), map filed of record in the office of the Recorder of Alameda Co, lots 6 to 12, blk C..... 4 55
9037 Harriet A Smith—In Fairview Tract (Amended Map), map filed of record in the office of the Recorder of Alameda Co, lot 27, blk C 76
9037 Harriet A Smith—In Fairview Tract (Amended Map), map filed of record in the office of the Recorder of Alameda Co, lot 28, blk C, and imps 1 13
IN CENTRAL PIEDMONT TRACT NO. 4.
9049 D Searles—In Central Piedmont Tract No 4, map filed of record in the office of the Recorder of Alameda Co, lot 14, blk R 1 45
9049 D Searles—In Central Piedmont Tract No 4, map filed of record in the office of the Recorder of Alameda Co, lot 15, blk R 1 45
9094 D Searles—In Central Piedmont Tract No 4, map filed of record in the office of the Recorder of Alameda Co, lot 16, blk R 1 45
9052 Mary E Lynch—Mortgagee's Interest, in Central Piedmont Tract No 4, map filed of record in the office of the Recorder of Alameda Co, lot 18, blk R 1 58
IN PIEDMONT TERRACE.
9122 F A Stearns—In Piedmont Terrace, map filed of record in the office of the Recorder of Alameda Co, pce of ld beg at a pt on the s line of Magnolia ave, 37 96-100 ft ne fm lot 8, th sw 175 ft, nw 101 42-100 ft, ne 125 ft, th se 10 18-100 ft, th ne 94 97-100 ft to beg, por lot 8 .... 8 20
IN MAP OF BLOCKS 5 AND 6, PIEDMONT TERRACE.
9125 Jessie S Grotte—In Map of Blocks 5 and 6, Piedmont Terrace, map filed of record in the office of the Recoder of Alameda Co, lot 6, blk S 76
9126 Annie M Johnson—Mortgagee's Interest, in Map of Blocks 5 and 6, Piedmont Terrace, map filed of record in the office of the Recorder of Alameda Co, lot 11, blk 5..... 1 05
IN LINCOLN PARK.
9153 Anna C Merz—In Lincoln Park, map filed of record in the office of the Recorder of Alameda Co, lot 14, blk C.. 63
9153 Anna C Merz—In Lincoln Park, map filed of record in the office of the Recorder of Alameda Co, lot 15, blk C 63
IN SATHER TRACT.
9201 Neal J McKean—In Sather Tract, map filed of record in office of the Recorder of Alameda Co, lot 11, s 26 78-100 ft of lot 10 and ne 2½ ft of lot 12, blk A, and imps 69
9202 John W Whicher—Mortgagee's Interest, in Sather Tract, map filed of record in the office of the Recorder of Alameda Co, lot 11, s 26 78-100 ft of lot 10 and ne 2½ ft of lot 12, blk A 2 71
9205 John C Jorgensen—In Sather Tract, map filed of record in the office of the Recorder of Alameda Co, s 37½ ft of lot 12, blk A, and imps 82
9233 Flora A Morrill—In Sather Tract, map filed of record in the office of the Recorder of Alameda Co, lot 20, blk C 82
9238 Flora A Morrill—In Sather Tract, map filed of record in the office of the Recorder of Alameda Co, lot 21, blk C 81
9238 Flora A Morrill—In Sather Tract, map filed of record in the office of the Recorder of Alameda Co, lot 22, blk C.. 82
9238 Flora A Morrill—In Sather Tract, map filed of record in the office of the Recorder of Alameda Co, lot 23, blk C 81
9238 Flora A Morrill—In Sather Tract, map filed of record in the office of the Recorder of Alameda Co, lot 25, blk C 81
9238 Flora A Morrill—In Sather Tract, map filed of record in the office of the Recorder of Alameda Co, lot 26, blk C 82
9238 Flora A Morrill—In Sather Tract, map filed of record in the office of the Recorder of Alameda, Co, lot 27, blk C 81
9238 Flora A Morrill—In Sather Tract, map filed of record in the office of the Recorder of Alameda Co, lot 28, blk C 82
9247 Dwight Hutchinson—In Sather Tract, map filed of record in the office of the Recorder of Alameda Co, lot 24, blk C 88
9254 H P Holcomb—In Sather Tract, map filed of record in.. the office of the Recorder of Alameda Co, lots 6 to 9, blk D 1 18
IN GLEN ECHO TRACT, MAP NO. 2.
9275 John Dunstan—In Glen Echo Tract, Map No 2, map filed of record in the office of the Recorder of Alameda Co, pce of ld beg at a pt on the se line of Rose ave 342 55-100 ft ne fm Echo ave, th ne 50 ft by 150 ft, se por lot 23, and imps..... 3 20
9276 John Dunstan—In Glen Echo Tract, Map No 2, map filed of record in the office of the Recorder of Alameda Co, n 100 ft of e ½ of lot 23, 2 13
9276 John Dunstan—In Glen Echo Tract, Map No 2, map filed of record in the office of the Recorder of Alameda Co, s 50 ft of e ½ of lot 23... 1 31
9283 Elizabeth Wade—Mortgagee's Interest—In Glen Echo Tract, Map No 2, map filed of record in the office of the Recorder of Alameda Co, nw 50 ft of se 100 ft of lot 30.. 1 85
IN PARTITION MAP OF THE BLAIR RANCHE.
9299 Piedmont Building Association—In Partition Map of the Blair Ranche, map filed of record in the office of the Recorder of Alameda Co, pce of ld bd ne and se by ld of Realty Syndicate, sw by Central Piedmont Tract No 3, and nw by Park way, por plot e 27-100 acres..... 1 45
IN HUNTOON TRACT.
9310 Walter V Rohlffs—In Huntoon Tract, map filed of record in the office of the Recorder of Alameda Co, lot 9, blk A, and imps 9 15
9310 Walter V Rohlffs—In Huntoon Tract, map filed of record in the office of the Recorder of Alameda Co, lot 10, blk A 1 85
IN MAP OF CENTRAL PIEDMONT TRACT.
9400 Wickham Havens — Mortgagee's Interest, in Map of Central Piedmont Tract, map filed of record in the office of the Recorder of Alameda Co, lot 16, blk A.. 81
9419 Mattie Crandall—In Map of Central Piedmont Tract, map filed of record in the office of the Recorder of Alameda Co, lot 8, blk B, and imps 1 32
9436 Ogden Mollory—In Map of Central Piedmont Tract, map filed of record in the office of the Recorder of Alameda Co, s 150 80-100 ft of blk C 2 02
9448 E N Walter—In Map of Central Piedmont Tract, map filed of record in the office of the Recorder of Alameda Co, n 40 ft of lot 11 and s 10 ft of lot 12, blk D..... 2 13
9465 W W Everett—In Map of Central Piedmont Tract, map filed of record in the office of the Recorder of Alameda Co, lot 3, blk F, imps and pers prop 79
9487 Charles T Rudolph—In Map of Central Piedmont Tract, map filed of record in the office of the Recorder of Alameda Co, lot 1, blk G, and imps 2 52
9487 Charles T Rudolph—In Map of Central Piedmont Tract, map filed of record in the office of the Recorder of Alameda Co, lot 2, blk G, and imps 2 71
9487 Charles T Rudolph—In Map of Central Piedmont Tract, map filed of record in the office of the Recorder of Alameda Co, lot 3, blk G, and imps 2 71
9508 N B Jordan—In Map of Central Piedmont Tract, map filed of record in the office of the Recorder of Alameda Co, lot 25, blk G..... 1 26
9519 George S Lackie—In Map of Central Piedmont Tract, map filed of record in the office of the Recorder of Alameda Co, lot 6 and s 5 ft of lot 7, blk H, and imps.. 2 96
9534 Nellie Hoffman—In Map of Central Piedmont Tract, map filed of record in the office of the Recorder of Alameda Co, lot 23, blk H.. 1 13
9557 Josephine Hughes — In Map of Central Piedmont Tract, map filed of record in the office of the Recorder of Alameda Co, lot 11, blk I.. 1 39
9568 The Vrooman Company—Mortgagee's Interest, in Map of Central Piedmont Tract, map filed of record in the office of the Recorder of Alameda Co, lot 5, blk J.. 1 85
9577 Realty Syndicate—In Map of Central Piedmont Tract, map filed of record in the office of the Recorder of Alameda Co, s 10 ft of lot 13, blk J 78
IN CENTRAL PIEDMONT TRACT TRACT NO. 2.
9584 Arthur Brown Jr—In Central Piedmont Tract No 3, map filed of record in the office of the Recorder of Alameda Co, lot 3, blk P..... 1 31
9588 Sanford Bennett—In Central Piedmont Tract, map filed of record in the office of the Recorder of Alameda Co, lot 6 blk P 64
IN MAP OF CENTRAL PIEDMONT TRACT.
9611 Arthur W Moore—In Map of Central Piedmont Tract, map filed of record in the office of the Recorder of Alameda Co, lot 7, blk K.. 1 13
9621 Elizabeth Chambers—In map of Central Piedmont Tract, map filed of record in the office of the Recorder of Alameda Co, lot 10, blk K.. 1 13
9622 Orrin Jackson—In Map of Central Piedmont Tract, map filed of record in the office of the Recorder of Alameda Co, lot 16, blk K..... 1 13
9627 Wickham Havens — Mortgagee's Interest, in Map of Central Piedmont Tract, map filed of record in the office of the Recorder of Alameda Co, lot 18, blk K 1 85
IN CENTRAL PIEDMONT TRACT NO. 2.
9661 Piedmont Building Association—In Central Piedmont Tract No 2, map filed of record in the office of the Recorder of Alameda Co, lot 9, blk M 1 07
9666 Helen M Givens—In Central Piedmont Tract No 2, map filed of record in the office of the Recorder of Alameda Co, lot 3, blk O..... 91
IN AMENDED MAP OF ALTA PIEDMONT TRACT.
9689 H M Tenney—In Amended Map of Alta Piedmont Tract, map filed of record in the office of the Recorder of Alameda Co, lot 12, imps and pers prop..... 79
9716 Mary J Samuels—In Amended Map of Alta Piedmont Tract, map filed of record in the office of the Recorder of Alameda Co, s 40 ft of lot 37 ..... 1 72
9729 Fannie W Newell—In Amended Map of Alta Piedmont Tract, map filed of record in the office of the Recorder of Alameda Co, w 40 ft of lot 53 and e 20 ft of lot 54, and imps 3 15
9750 James L Barker—In Amended Map of Alta Piedmont Tract, map filed of record in the office of the Recorder of Alameda Co, lot 79, and imps 3 02
9750 James L Barker—In Amended Map of Alta Piedmont Tract, map filed of record in the office of the Recorder of Alameda Co, lot 80, and imps 3 34
9754 B O Burkhardt—In Amended Map of Alta Piedmont Tract, map filed of record in the office of the Recorder of Alameda Co, lot 34 ..... 1 13
9796 Marguerite A Ryan — In Amended Map of Alta Piedmont Tract, map filed of record in the office of the Recorder of Alameda Co, lots 99-100 64
IN MAP OF THE PARK VIEW TRACT.
9828 Eva L Kaplansky—In Map of the Park View Tract, map filed of record in the office of the Recorder of Alameda Co, lot 4 imps and pers prop 94
9833 B McA Dunn—In Map of the Park View Tract, map filed of record in the office of the Recorder of Alameda Co, lot 6, and imps..... 1 45
9834 L B Berger—Mortgagee's Interest, in Map of the Park View Tract, map filed of record in the office of the Recorder of Alameda Co, lot 6, ... 2 40
IN MAP OF THE PARK VIEW TRACT NO. 2.
9838 Bertha A Sneather—In Map of the Park View Tract No 2, map filed of record in the office of the Recorder of Alameda Co, lot 1 and w 13 42-100 ft of lot 2, and imps 2 66
9849 Mary A McKee—In Map of the Park View Tract No 2, map filed of record in the office of the Recorder of Alameda Co, lot 12..... 1 13
9881 Wickham Havens—In Map of the Park View Tract, No 2, map filed of record in the office of the Recorder of Alameda Co, lot 30..... 1 07
9900 Alice G Cautts—In Map of the Park View Tract No 2, map filed of record in the office of the Recorder of Alameda Co, lot 43, and imps..... 2 02
IN PIEDMONT PARK.
9918 Henry Brantnober—In Piedmont Park, map filed of record in the office of the Recorder of Alameda Co, lot 1, blk 1, and imps..... 4 96
9918 Henry Brantnober—In Piedmont Park, map filed of record in the office of the Recorder of Alameda Co, lot 2 ,blk 1, and imps..... 11 70
9918 Henry Brantnober—Pers prop 3 96
9918 Henry Brantnober—In Piedmont Park, map filed of record in the office of the Recorder of Alameda Co, lot 20, blk 1089..... 9 00
9918 Henry Brantnober—In Piedmont Park, map filed of record in the office of the Recorder of Alameda Co, lot 3, blk 1..... 3 61
9918 Henry Brantnober—In Piedmont Park, map filed of record in the office of the Recorder of Alameda Co, lot 4, blk 1 ..... 2 88
9931 Pauline Rossier—In Piedmont Park, map filed of record in the office of the Recorder of Alameda Co, lot 9, blk 4.... 2 89
9934 Ruth B Nickel—In Piedmont Park, map filed of record in the office of the Recorder of Alameda Co, e 41 ft of w 82 ft of lot 10, blk 4, and imps 1 70
9935 Karl H Nickel—In Piedmont Park, map filed of record in the office of the Recorder of Alameda Co, w 10 ft of e 100 ft of lot 10, blk 4..... 56
9948 Piedmont Development Company—An undivided ½ interest in, in Piedmont Park, map filed of record in the office of the Recorder of Alameda Co, except por conveyed to Alameda Co of lot 1, blk F..... 1 05
IN PIEDMONT SPRINGS TRACT.
9978 T J A Tideman—In Piedmont Springs Tract, map filed of record in the office of Recorder of Alameda Co, lot 12 ..... 1 26
IN CROCKER TRACT.
10116 Wickham Havens—In Crocker Tract, map filed of record in the office of the Recorder of Alameda Co, n 50 ft of lot 98 ..... 1 85
10131 Frank C Havens—In Crocker Tract, map filed of record in the office of the Recorder of Alameda Co, lot 102..... 5 22
10131 Frank C Havens—In Crocker Tract, map filed of record in the office of the Recorder of Alameda Co, lot 103 ..... 3 20
10131 Frank C Havens—In Crocker Tract, map filed of record in the office of the Recorder of Alameda Co, lot 104..... 3 20
10131 Frank C Havens—In Crocker Tract, map filed of record in the office of the Recorder of Alameda Co, lot 105 ..... 3 61
10133 Frank C Havens—In Crocker Tract, map filed of record in the office of the Recorder of Alameda Co, lot 120..... 3 20
10133 Frank C Havens—In Crocker Tract, map filed of record in the office of the Recorder of Alameda Co, ne por of lot 133 ..... 2 53
10133 Frank C Havens—In Crocker Tract, map filed of record in the office of the Recorder of Alameda Co, ne por of lot 134 ..... 1 18
10133 Frank C Havens—In Crocker Tract, map filed of record in the office of the Recorder of Alameda Co, lot 123..... 3 20
JAMES B. BARBER,
Tax Collector of the County of Alameda, State of California.
Dated at Oakland, this 3d day of June, 1909.

LEGAL NOTICES

Delinquent Tax List of the Town of Emeryville For the Fiscal Year 1908-1909.

Town of Emeryville, County of Alameda, State of California—ss.

Public notice is hereby given that default having been made in the payment of taxes, due to the town of Emeryville, for the year 1908-1909, upon the property hereinafter described, and the Tax Collector of the town of Emeryville, by virtue of the power and authority of law, did upon Monday, November 30, 1908, and upon April 29, 1909, at 6 o'clock p. m., levy upon said property; now, therefore, I, T. C. Judkins, town attorney of and for said town, by virtue of the law and of ordinances of said town, will on

Wednesday, June 30th, 1909

At the hour of 10 o'clock a. m., commence to sell the same in the Tax Collector's office, Town Hall, in the town of Emeryville, unless the taxes delinquent, together with the costs and percentages, are paid, and that I will continue such sale until the whole property set forth hereinafter shall be sold, pursuant to law.

CONDITIONS.

Real property will be sold to the town subject to redemption within five years from date of the sale, or at any other time prior to the entry and sale of said land by the town, in the manner provided by section three thousand eight hundred and seventeen, Political Code of the State of California.

ABBREVIATIONS.

Throughout this delinquent tax list when the following abbreviations are used they are intended to and do represent the following, to wit: n for north or northerly; s for south or southerly; e for east or easterly; w for west or westerly; ft for feet; No for number; $ for dollars; cts for cents; sec for section; cor for corner; st for street; ave for avenue; nw for northwesterly; sw for southwesterly; ne for northeasterly; se for southeasterly; imp for improvements; sub for subdivision; bd for bounded; beg for beginning; comg for commencing; dist for distant; fm for from; fur for furniture; hd for homestead; inc for inclusive; ld for land; l for line; pce for piece; por or port for portion; ra for right angles; run for running; th for thence; pers prop or pp for personal property; fst for first; lst for last; inst for installments; pt for point; est for estate; blk for block.

1 Realty Syndicate—Mortgagee's Interest, in Map No 2 Watts Tract, s ½ of lot 4, blk 684-430 ..... $18 00
2 T L Wand—Mortgage's Interest, in Map No 2 Watts Tract, subs A and B of lot 5, blk 803-613..... 29
3 C Gell—In Map of Part of Plot 6 (Pty of J S Emery), pce of ld beg at a pt on the e line of Holden st, 175 ft s fm Park ave, th s 25 ft by 133 ft, e por blk 18-617..... 1 14
4 Land and Development Company—In Map of Part of Plot 6 (Pty of J S Emery), pce of ld beg at a pt on the w line of San Pablo ave, 62½ ft s fm Park ave, th s 132 6-12 ft, w 135 ft, n 70 ft, s 15 ft, n 62 6-12 ft, e 120 ft to beg, por blk 3-618..... 64 38
5 Unknown Owner—In Kimball Tract, por w of e bdy line of Emeryville of lot 68, blk 953 57
6 S Connelly—In H C Dohr's Homestead, pce of ld beg at a pt on the n line of 41st st, 103 80-100 ft e fm Adeline st, th e 42 ft to e line of Emeryville, n 100 ft, more or less, w 50 49-100 ft s 100 ft to beg, por blk 1023.. 1 14
7 P G Lynch—In Map of Part of Plot 6 (Pty of J S Emery), pce of ld beg at the ne cor of Park ave and Watts st, th e 60 ft by 125 ft deep, n por of blk 1027 ..... 17 06
10 Matthew G Emery—In Map of Part of Plot 6 (Pty of J S Emery), pce of ld beg at a pt on the e line of Harlan st, 125 ft n fm Park ave, th n 150 ft, e 130 ft, n 180 ft, e 130 ft, s 333 ft, w 260 ft to beg, por blk 10-1029..... 40 50
11 Land and Development Company—In Map of Part of Plot 6 (Pty of J S Emery), pce of ld beg at a pt on the w line of Harlan st, 325 ft n fm Park ave, th n 117 ft, w 270 ft, s 103 25-100 ft, e 270 ft to beg, por blk 13-1030 18 00
13 W E Gilman—Mortgagee's Interest, in Map of Part of Plot 6 (Pty of J S Emery), pce of ld beg at a pt on the w line of Harlan st, 250 ft n fm Park ave, th n 75 ft by 135 ft, w por blk 13-1030... 5 07
18 Michael J Hayes—In Map of Part of Plot 6 (Pty of J S Emery), pce of ld beg at a pt on the w line of Hollis st, 125 ft n from Park ave, th n 100 ft by 133 ft, w por blk 19-1032 ..... 10 13
20 Charles Quick—In Map of Part of Plot 6 (Pty of J S Emery), pce

U. S. Grand Jury Has Its Eye on W. B. Thomas

W. B. THOMAS.

PHILADELPHIA, Pa., June 24.—The federal grand jury has taken up the investigation of business methods employed by the "Sugar trust," which under the name American Refining Company has for [illegible] at Washington B. Thomas.

[illegible] is one of the wealthiest men [illegible] erial life in this country [illegible] now, as the head of the mammoth enterprise which may be compelled to explain down to the minutest detail the means employed in the transaction of business and the loaning and borrowing of money, is much in the public eye.

STRANGE CATCHES ON RODS BY FISHERMEN

Rats and Swallows Have Been Hooked by Anglers

The hooking of a partridge on the wing by a Frome, Eng., angler while making a cast recalls other similar occurrences where birds, and even rats, have been accidentally caught on rod and line. It is by no means uncommon for trout anglers to hook swallows and martins, indeed, for these birds sometimes hook themselves through daring at the fly and mistaking it was the natural insect.

The writer has caught a swallow with a May fly on the Kennet, and two more swallows—these later in one afternoon—while roach fishing. This happened on the Lark, the pretty little Suffolk river, and at the time many swallows and martins were "hawking" over the stream. Both the birds dashed at a bunch of gentles and hooked themselves in the beak. One was saved, and went off all right, as did another swallow, which was rescued after being knocked into the river through coming in contact with the rod while a cast was being made.

The late James Taylor ("Red Palmer"), who was so well known as the secretary of the Gresham Angling Society and a skilled trout fisher, once hooked and landed a water hen on a Hampshire stream, and several instances of bats being accidentally hooked have also occurred.

One evening, too, as an angler made a cast close under the bank on the Herts Colne, a rat rose to the surface, and in the fading light was taken for a trout. The angler struck and hooked the rodent in the tail, a performance which was instantly followed by a series of loud squeaks and a plunge into the rushes, where the hook came away.

SAVE MONEY AVOID PAIN

Teeth Extracted Without Pain

Acknowledged to be the easiest and best painless extractors in Oakland.

Until June 15 we have decided to make our best suits of teeth for....$3.00

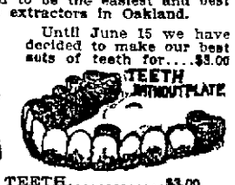

SET OF TEETH	$3.00
22K GOLD CROWNS	2.00
GOLD FILLINGS	1.00
SILVER FILLINGS	.50
BRIDGEWORK	2.00

No charge for extracting when teeth are ordered. A written guarantee for 20 years with all work.

BOSTON DENTAL PARLORS

1155½ WASHINGTON ST.

HOURS—Week days, 9 to 9; Sundays, 10 to 1.

MR. EDITOR--Dear Sir: My recent short note to you, resulted in much credit to your paper, and great benefit to me.

We are now receiving almost daily, new styles of Spring Suitings and Overcoatings which we are prepared to make up in first class style and at satisfactory prices. Full line of staples,

111 San Pablo Avenue.

D. C. BROWN.

(formerly of Brown & McKinnon.)

Whiskies that are Absolutely Pure

With so many whiskies on the market distinguished by so many fancy names it is a duty you owe to yourself to drink only whiskey that is absolutely pure and that has earned a reputation of long standing.

Of such are "Puck," "Metropole" and "Melwood" Whiskies, for which we are agents. Orders receive immediate attention.

THE THEO. GIER CO.

FAMILY STORE AND OFFICE, 1225-1227 BROADWAY.

BRANCH STORE 915 WASHINGTON

WHOLESALE STORE 511-513-515 14TH ST.

Tel. Oakland 123. Home Tel A-1230.

POLICEMAN CATCHES BABE FROM WINDOW

Passing by House, Patrolman Saves Life of Laughing Wee Boy

PHILADELPHIA, June 24.—Policeman Jackson of the Third street and Fairmount avenue police station, was walking along Philip street when something struck him on the shoulder. He glanced up and saw that it was big and white. Instinctively he reached out his hands and found that he had caught a laughing baby in his arms.

The child, 3 years old, is Walter Smith, who lives at 527 Philip street. Just as the astonished policeman recognized that he had caught a baby in his arms and had saved its life he heard a scream and the front door of the house opened.

The policeman didn't have the privilege of holding the baby long, for with a rush the mother was upon it and had snatched it away from its savior and was hugging and kissing it.

Mrs. Smith says that she will not leave the second story front window open the next time she permits the baby to play alone. She feels reasonably sure that if her little son should take it into his head to fall out of the window again the policeman might not be on the spot to act as a cushion.

Santa Fe

Little money goes a long way

Back East

Excursions

Sample Rates.

Chicago	$72.50	New York	$108.50
Kansas City	60.00	St. Louis	67.50
Memphis	67.50	St. Paul	73.50
New Orleans	67.50	Washington, D. C.	107.50

Low rates to many points.

On sale June 1 to 4, 14 to 19, 25 to 27, inc., June 24 and 29 to St. Paul only, July 1 to 7, inc., Aug. 9 to 13, inc., Sept. 7 to 10, 13 to 15, inc.

Limit—Three months, but not later than Oct. 31, 1909.

Stopover privileges including Grand Canyon and Petrified Forest.

Special Event

Nat. Education Association, Denver, July 5 to 9. Round trip.....$55.00

On sale June 27-28-29-30, July 1 to 6 inc.

Low rates to and from all parts of Europe.

Would be pleased to arrange your trip.

J. J. Warner, G. A., Santa Fe, 1112 Broadway.

$55.00 Round Trip $55.00 Round Trip

DENVER

COLORADO SPRINGS

PUEBLO

SALE DATES

June 27, 28, 29, 30, July 1, 2, 3, 4, 5, 6.

Final return limit three months from date of sale.

Tickets good on Overland Limited.

Secure Reservations early.

Southern Pacific Co.

G. T. FORSYTH, D. F. & P. Agt. W. F. HOLTON, C. P. & T. Agt.

Cor. 13th and Franklin Sts., Oakland.

Phones: Oakland 543, Home A 2543.

Or S. P. Agents, Oakland, 1st and Broadway. Oakland, 7th and Broadway. Oakland, 16th-St. Depot.

Southern Pacific New Service

IN A DAY TO THE

Yosemite National Park

Only eight hours' rail ride, Oakland to El Portal, and three and one-half hours by stage.

Take sleeper at Oakland, wake up next morning at Yosemite. This sleeper returns on the famous Owl. Side trips at low rates—wonderful Mariposa Big Trees.

See Bridal Veil, Vernal, Nevada, El Capitan---wonderful and awe-inspiring.

Round trip tickets now on sale. New train leaves Oakland, First and Broadway, 11:35 p. m. Open at 8:30 p. m. for occupancy at Oakland Pier. Also carries through sleeper to Fresno.

Southern Pacific Company

W. F. HOLTON, C. P. & T. Agt. G. T. FORSYTH, D. F. & P. Agt.

Cor. 13th and Franklin Sts., Oakland, Cal.

Phones, Oakland 543 or Home A 2543.

Or S. P AGENTS

Oakland 1st and Broadway Depot

Oakland 7th and Broadway Depot

Oakland 16th St. Depot

MARIPOSA COUNTY

CAMP AHWAHNEE YOSEMITE CAL.

The new camp. Beautifully located. All the comforts of a firstclass hotel. Electric lighted; hot and cold water, shower and porcelain tub baths; perfect and modern sanitation; has its own dairy; local and long distance telephone; rates $3.00 per day, $17.50 per week, $67.50 per month. Write for folders. W. M. SELL, JR., manager.

YOSEMITE VALLEY

OPEN ALL THE YEAR

Plan to Visit California's Wonderland.

An ideal outing amid the grandeurs of Yosemite. Surroundings perfect for rest and recreation. Good hotels. Good camps. Private camping. Now reached by rail—quick, scenic. Costs of the trip reduced to popular prices. For descriptive folder or information see any Southern Pacific or Santa Fe ticket agent, or O. W. LEHMEIR, traffic manager, Y. V. R. R., Merced, Cal.

CIGARS

NO MACHINES

7 Owls for	25c
7 Renowns	25c
7 Recruits	25c
7 Cubanolas	25c

Osgoods' Two Drug Stores

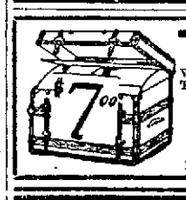

Trunks

We carry largest line Trunks in Oakland. Our $7 a Winner.

OSGOODS'

7th and Broadway 12th and Washington

Style is Not Essential AT THE FORUM CAFE and its inexpensiveness is an agreeable surprise. Now under management of GUSTAV MANN.

WHERE AND HOW TO GO

North German Lloyd

Large, Fast and Luxurious Twin-Screw Express and Passenger Steamships Equipped with Wireless and Submarine Signals

PLYMOUTH—CHERBOURG—BREMEN

Express Sailings Tuesdays at 10 A. M.

Kronprinz Wm..July 6|Kaiser Wm.d.Gr.July 20
Cecilie .....July 13|K.Wilhelm II...July 27

PLYMOUTH—CHERBOURG—BREMEN

Twin-Screw Sailings Thursdays at 10 A. M.

Washington ....July 1|Pr. Fried. Wilh July 15
Bremen .....July 8|Friedrich de Gr..July 22

George Washington, sails July 1, 27,000 tons. Newest and largest German ship afloat. Every innovation known to the shipbuilder's art.

GIBRALTAR—NAPLES—GENOA.

Mediterranean Sailings Saturdays at 11 A. M.

K. Luise ....July 10|K. Albert ..... July 31
Prinzess Irene..July 17|Berlin .....Aug. 14

Connections Encircling the Globe.

Travelers' Checks good all over the world.

Apply OELRICHS & CO., General Agents 5 Broadway, New York; or ROBERT CAPELLE, Gen. Pacific Coast Agent, San Francisco, Cal.

HAMBURG-AMERICAN

London—Paris—Hamburg.

P. Grant(new).June 30|Cincinnati (new).July 17
*Kaiserin .....July 3|*America .....July 24
Pennsylvania ..July 7|Cleveland (new).July 31
P. Lincoln(new)July 14|P. Grant (new).Aug. 4

*Ritz Carlton a la Carte Restaurant.

Travelers' Checks issued.

Tourist Dept. for Trips Everywhere.

Hamburg-American Line.

160 Powell Street, San Francisco

SONOMA COUNTY

MARK WEST

WARM SPRINGS.

Sonoma county. Only 3½ hours from S. F. and but 7 miles staging. Meet trains of N. W. Pacific at Fulton, both morning and evening. Round trip only $3.75. Nine mineral springs; superb boating and swimming. Famous wild grapevine arbors—one 50 by 170 feet, covering hotel veranda and driveway. "The prettiest place in California," is the verdict of thousands. First-class table and service. All amusements. Fine trout streams. Rates $2 per day or $12 per week. Can now accommodate 200.

WONDERFUL MINERAL SPRINGS

In his report to the California State Medical Society on "The Mineral Springs of California," Winslow Anderson, M. D., the well-known physician and analytical chemist, says of Mark West Springs: "The largest spring has a flow of 5000 gallons per hour. This is a sparkling, carbonated water, very palatable and gently aperient in its action. It is much used in dyspepsia arising from too free alcoholic stimulation, with the concomitant liver and kidney disorders. It is said to have vastly benefited patients suffering from chronic Bright's disease. . . . The Magnesia and Iron spring is used as a tonic and the Sulphur spring for cutaneous diseases, rheumatism, etc. The baths are sulphurious." The temperature of the largest spring, which supplies the baths, is 92 degrees Fahrenheit. For further particulars call at 948 Market St. (room 521), 789 Market St., 2004 Sutter St., S. F., or address J. P. MULGREW, Owner, Fulton, Cal.

THE GEYSER HOT SPRINGS

AMERICA'S GREATEST HEALTH AND PLEASURE RESORT

Positive cure for rheumatism and stomach trouble. Table first class. The roads have been put in excellent shape for staging and autos. Rates $12.00 to $14.00 per week. Baths free to guests. For further particulars address R. H. CURRY, proprietor, The Geysers, Cal.

NOTICE—All guests remaining two weeks and under four will be refunded their fare one way, and guests remaining four weeks and longer will be refunded round trip fare from San Francisco.

Agua Caliente Springs

Take your family to the nearest Hot Sulphur Springs to Oakland; only two hours' ride, NO STAGING.

Swimming tank, tub, plunge and electric light baths. Have cured multitudes of stomach troubles, Rheumatism, Liver and Kidney complaints. Every accommodation, yet reasonable rates.

Calicate Water, bottled here only, can be had of all first-class dealers. R. Kohn, 471 45th street, Oakland, Phone Piedmont 2066, Agent for Alameda County. For booklet and further information address Theodor Richards, Aqua Caliente, Sonoma Co., Cal.

Skaggs Hot Springs

Nine miles from Geyserville. Two trains daily. Fare $5.10 round trip, including stage. Rates $12 to $16 per week. Hot mineral Baths, Swimming, Boating, Hunting and Fishing. Everything new, including management. PETER J. CURTIS, SKAGGS, SONOMA CO., Cal.

ROSE HILL HOTEL AND COTTAGES

CAMP MEEKER.

One block from depot; new buildings; in the redwoods; beautiful scenery, fishing, boating, swimming and dancing. Excellent dining room. Rates $7 to $10 per week. MRS. L. BARBIER, Camp Meeker.

HOTEL CAZADERO AND COTTAGES

CAZADERO

Situated in the famous Cazadero Big Tree grove of redwoods, and on Austin Creek. All kinds of amusements. Rates $2 per day. $10.00 per week. Special rates to families.

Address L. EDWARDS, Mgr. Cazadero, Sonoma County, Cal.

DR. C. C. O'DONNELL RANCH

GLEN ELLEN, SONOMA COUNTY.

Climate, scenery and mineral springs unsurpassed. Four fine trout streams running through the place; splendid bathing facilities. Forty cottages and tents, furnished and partly furnished, for rent from $10 per month up. Hotel, two churches and school on the premises. For further details apply to DR. C. C. O'DONNELL, 912 Devisadero street, San Francisco.

MERVYN HOTEL

Glen Ellen, Sonoma County, Cal. Land of Sunshine and Flowers. Rates, $8 to $16 per week. MRS. P. MONAHAN, Glen Ellen.

HOTEL RUSTICANO

Situated in the Beautiful Mountains of Sonoma County. Dancing, boating, bathing; boats free to guests. Rates,$9 to $12 per week. Open year round. Address L. B. SELENGER, Camp Meeker, Cal.

HOME FARM

Agua Caliente. S. P. station on the place. Free transportation daily to the Hot Springs. Plenty of shade and fruit. Tennis Court and Croquet Grounds. Beautiful drives and walks. Rates on application. J. B. Morris, Agua Caliente, Sonoma Co., Cal.

OWN SUMMER HOME IN CAMP MEEKER mountains or Sonoma Co. Equable climate. Lots $15 up. Cottages built cheap. Depot, stores, restaurant, hotel, phone and express, churches and sawmill; 1600 lots and 500 cottages built. Sausalito ferry. M. C. MEEKER, Camp Meeker, Sonoma county.

PETRIFIED FOREST

Five miles from Calistoga, on the Santa Rosa road; one of the world's wonders. Write for booklet to J. N. NELSON, R. F. D., No. 6, Santa Rosa.

GEYSER STAGE LINE

Meets noon train. Cloverdale Livery and Feed Stable, under new management. Firstclass saddle horses and rigs at reasonable rates. ESTATE OF HAM SMITH, Prop., Cloverdale. Phone Main 251.

MONTEREY COUNTY

PARAISO Hot Springs

GRANDEST AND MOST ACCESSIBLE

Only one-half hour ride in auto. Natural hot baths and wonderful mineral waters. Expert masseurs. Rates, $12 to $16. Baths free. Information H. H. McGOWAN, Paraiso, Monterey county, Cal. Leave 1st and Broadway 7:17 a. m., connect at Soledad with auto, arriving at Springs for lunch.

Hotel Del Monte

The ideal objective for week-end motor jaunts. Easily reached over pleasant roads. Superb accommodations when you arrive.

H. R. WARNER, Manager.

CLASSIFIED ADS IN THE TRIBUNE PAY BIG RETURNS FOR MONEY INVESTED.

LAKE COUNTY

The delightful place to rest and get well.

Witter Springs Hotel

LAKE COUNTY, CAL.

The most delightful place to rest and get well

Every comfort—large, airy, inviting rooms. Hot and Cold Water in every room. Private Baths.

Cuisine and service unexcelled.

Call at Peck-Judah Co., Information Bureaus, or

CITY OFFICE, WESTBANK BLDG., San Francisco

Witter water absolutely cures all stomach ailments.

$5.00 CASH LAKE COUNTY LOTS $5.00 CASH LOTS

And $5.00 a month for two months, and your deed is ready.

Every lot perfectly level and shaded with trees. Fine hunting, fishing and bathing; an abundance of pure mountain water; mineral springs within walking distance; picturesque scenery and perfect climate.

CAMPING AND SUMMER HOME SITES.

Free Book of Maps and Photographs.

LAKE COUNTY REALTY CO.

459 Phelan Bldg., San Francisco. F. A. MERO, 529 J St., Sacramento.

SEIGLER HOT SPRINGS

Best location in Lake county; natural hot baths for rheumatism, malaria, etc.; wonderful stomach waters; greatest arsenic beauty bath in the State; swimming pool; baths free. Rates $10 to $14. Livery in connection. Information at Peck-Judah's, 789 Market st., or address W. E. Cathie, Seigler, Lake county, Cal.

LAUREL DELL

The Switzerland of America. Boating, bathing, fishing, hunting, free to the guests. Fine baseball grounds; garage, new club house. Rates $12 to $18 per week. Write for booklet. Hamilton & DeYoe, proprietors, Laurel Dell, Lake county. Information also Peck-Judah, 789 Market street.

MARIN COUNTY

Camp Taylor Resort

Firstclass hotel accommodations. Tents, cottages and family grounds. Boating, swimming, fishing. Grocery and butcher on resort. Terms most liberal. Dancing pavilion. Send for folder. A. BENENATO, Prop., Camp Taylor, Marin county.

ASK FOR DEWEY

at Point Reyes, 38 miles from San Francisco. Largest and best equipped livery, including buggies, saddle horses, stages, etc., to Inverness, Olema and all points. Lowest rates. Regular bus daily.

NAPA COUNTY

SPEND THE WEEK-END AT

ÆTNA SPRINGS

Leave San Francisco at 3:45 p. m. Friday or Saturday via Sausalito. Railroad Round Trip Rate, $7, including enjoyable ride in our fine automobiles from St. Helena to Aetna Springs and return.

Illustrated Booklet free on application.

AETNA SPRINGS CO.

Aetna Springs, Napa County, Cal.

SOLANO COUNTY

WHITE SULPHUR SPRINGS

The Nearest Resort to Oakland and San Francisco.

Under new management and entirely remodeled, newly furnished throughout and brought up to date in every detail. Refreshing baths of sulphur water. Beautiful grounds. Fresh milk and poultry. All kinds of amusements. Telephone. $12 a week and up, including baths. Round trip Oakland or S. F. to Vallejo, $1.00. Write Vallejo White Sulphur Springs, Vallejo, Cal., or Randall, Trowbridge & Wright Co., 1366 Broadway, Oakland.

MENDOCINO COUNTY

DUNCAN SPRINGS

Mendocino County, 2 miles from Hopland. Unsurpassed soda and magnesia springs. Twentieth season opens June 1. Modern 10-room bungalow just added; new concrete walks and concrete croquet court. Patronage constantly increasing. Hotel accommodations for 80. Rates, $11 to $14 per week. Address, F. S. HOWELL.

Vichy Springs

Three miles from Ukiah, curative mineral waters; champagne baths; famous beauty baths, hunting, fishing, firstclass table. Address

J. A. REDEMEYER Vichy Springs, Cal.

McDOWELL SPRINGS.

Unexcelled waters, picturesquely located, abundance of shade, fishing and hunting, excellent table; 30 minutes' drive from Hopland. Send for booklet. J. B. BENSON, Hopland, Cal.

CLASSIFIED ADS IN THE TRIBUNE PAY BIG RETURNS FOR MONEY INVESTED.

PLACER COUNTY

Lake Alta

Placer County

Beautifully situated in Pine Woods, ½ mile from R. R. station; elevation 3000 feet, open all year. Boating, fishing, games, pleasant walks and drives. For further information apply to Peck Judah Co., 789 Market St., San Francisco, or Geo. E. Sperry, Alta, Placer Co., Cal.

Among the Pines

Altitude 2026 Feet. No Consumptives.

Enjoy the mountain air at The Oaks. Best equipped ranch resort in the Sierras. No staging. Swimming pools, bowling alleys, tennis, billiards and pool, etc. Livery. Rates $8 to $12 per week; booklet. Phone or address R. F. WARNAM, Applegate, Placer County California.

CISCO, PLACER CO.

"In the High Sierras"

An ideal summer resort, on the main line S. P. Co. Fine trout fishing, delightful rides and drives; hotel, stores, livery stable, blacksmith shop, etc. Address H. M. Freeman, Cisco, Cal., or F. W. Bliger, 511 Oakland Bank of Savings Building, Oakland, Cal.

SANTA CRUZ COUNTY

Hotel Ben Lomond and Cottages

IN THE PRETTIEST PART OF THE SANTA CRUZ MOUNTAINS.

Nicer than ever; first-class Family Resort; will be glad to welcome all of our former guests. Come by way of Los Gatos and through mountains to Hotel Ben Lomond. Rates, $2.50 per day, $12 per week and up. Buy a round trip camper's ticket, good for season, $3.50. For information call Peck-Judah's or write to Levi Scott, Manager, Ben Lomond, Cal.

HOTEL CAPITOLA

SEASIDE RESORT

DAILY RATES $2.50. LARGEST, MOST MODERN; THE TABLE, NONE BETTER; GOLF; SURF AND HOT SALT BATHS; FURNISHED COTTAGES FOR HOUSEKEEPING from $25 per month and up. The gamy salmon fishing. Dancing, Skating, Boating, Bathing. Hotel Capitola, Capitola, Cal.

MOUNTAIN VIEW RANCH

AND COTTAGES, in the mountains near Santa Cruz. First-class table, clubroom, dancing pavilion, bowling, croquet; rates $6 and $10, carriage; round trip $1.25. Send for booklet. Mrs. Tony Phillips, Prop., Santa Cruz, Cal.

POPE HOUSE

First-class family hotel, with cottages; tennis and croquet; direct cars to beach and baths, and all trains. MRS. A. POPE, Santa Cruz, Cal.

Riverside Hotel and Cottages.

Near beach, Santa Cruz. Thirty acres beautiful grounds. For rates and other particulars write to FRED BARSON, Santa Cruz, Cal.

SANTA CLARA COUNTY

Gilroy Hot Springs

OPEN ALL THE YEAR.

Accessible, 4 hours from S. F., including delightful stage ride over the best kept mountain road in California. Unsurpassed table; superb service; health healing waters, telephone, postoffice, ideal climate, fine trout fishing and hunting. Rates $12 to $17.50 per week. Baths free. Take 9 A. M. train from Third and Townsend Sts.; direct stage connection; booklet. W. J. McDONALD.

SPEND YOUR VACATION AT MOUNTAIN PEAK

Nature's beauty spot—2000 feet altitude—shady woods, mountain streams—home cooking—limited number of boarders; reserve rooms now; 2 hours from city; rates very reasonable. J. F. MILLARD, Mission San Jose, Cal.

CONTRA COSTA COUNTY

BYRON Hot Springs

One of the world's most curative springs, 1½ hours from San Francisco; one of California's best hotels and a delightful place for rest and recreation, automobile road via Altamont and Mountain House now in perfect condition. See Southern Pacific Information Bureau, Jas. Flood building, any S. P. agent, or Peck-Judah, 789 Market st., S. F., or 553 S. Spring St., Los Angeles, or address manager at hotel.

VACATION 1909

ISSUED BY THE

Northwestern Pacific R. R.

The Picturesque Route of California

Is Now Ready for Distribution

Giving full information in regard to Camping Spots, the Location, Accommodations, Attractions, etc., of Mineral Spring Resorts and Country Homes and Farms Where Summer Boarders Are Taken, with Terms of Board, $5 and Upwards Per Week.

To be had at Ticket Offices, 674 Market st., Ferry Building, foot of Market st., and at S. P. Ticket Offices, 14th and Franklin streets, and Santa Fe R. R. office, 1112 Broadway, Oakland.

W. S. PALMER, Gen. Manager. J. J. GEARY, Acting Gen. Pass. and Freight Agent.

CITY SUBSCRIBERS who desire THE OAKLAND TRIBUNE mailed to them at summer resorts or other out-of-town places, will please notify office, giving city address and length of time desired sent to new address. On returning, please notify office, in order that service by carrier may be promptly resumed.

CIRCULATION MANAGER.